TU EQUIPO S.A.S.
NIT: 900.533.022-4
WWW.TUEQUIPO.CO

INFORME TOPOGRÁFICO
LEVANTAMIENTO TOPOGRÁFICO
ANOLAIMA - CUNDINAMARCA



2025

LEVANTAMIENTO TOPOGRÁFICO

VEREDA CENTRO

MUNICIPIO ANOLAIMA

CUNDINAMARCA, COLOMBIA

FECHA	VERSIÓN	DESCRIPCIÓN	ELABORO	REVISO	APROBÓ
AGOSTO -25	A	Emitido para revisión			

TABLA DE CONTENIDO

1 OBJETO DEL PROYECTO 5
2 LOCALIZACIÓN GENERAL 6
2.1 LOCALIZACIÓN ESPECIFICA 7
3 METODOLOGÍA EJECUCIÓN DE TRABAJO TOPOGRÁFICO 8
3.1 PERSONAL Y EQUIPOS UTILIZADOS 8
3.1.1 PERSONAL *8*
3.1.2 EQUIPOS *9*
3.2 MATERIALIZACIÓN DE VÉRTICES DE APOYO 9
3.3 POSICIONAMIENTO GPS 10
3.3.1 POST PROCESO DATOS GPS 11
3.3.2 COORDENADAS DEL RED MAGNA ECO IGAC 12
3.3.3 DETERMINACION DE COORDENADAS EPOCA 2018.0 15
3.4 TOMA DE DETALLES 16
4 CONCLUSIONES 19
5 ANEXOS 20

Lista de Ilustraciones

Ilustración 1 Plano General Anolaima - Cundinamarca 6
Ilustración 2 Plano General 7
Ilustración 5 Dsitribucion de vertices de amarre 11
Ilustración 6 Certificacion Red Magna eco 12
Ilustración 7 Vectores en planta 12
Ilustración 8 Vertices en distribucion en tiempo 13
Ilustración 9 Observaciones de posicionamiento 13
Ilustración 10 Determinacion de Coordenadas 14
Ilustración 11 Determinacion de coordenadas Epoca 2018.0 15
Ilustración 12 Plano 17
Ilustración 13 Plano 18

Lista de Tablas

Tabla 1 Tramo 1 5
Tabla 2 Tramo 2 5
Tabla 3 Tramo 3 5
Tabla 4 Tramo 4 5
Tabla 5 Personal Comision. 8
Tabla 6 Equipos GNSS 9
Tabla 7 Vertices Involucrados 10
Tabla 8 Parametros Sistema de Proyeccion 10

Lista de anexos

Anexo 1 Ficha de Pozos de inspeccion 20
Anexo 2 Ficha de Pozos de inspeccion 21
Anexo 3 Ficha de Pozos de inspeccion 22
Anexo 4 Ficha de Pozos de inspeccion 23
Anexo 5 Mosaico Fotografico 24

1 OBJETO DEL PROYECTO

Se presenta informe de actividades de topografía, en las cuales se destaca el levantamiento topográfico realizado por 4 tramos de vía por el centro poblado de Anolaima – Cundinamarca.

Tabla 1 Tramo 1

NOMBRE	Tramo 1
DISTANCIA	0 +580
VIA	CALLE 1

Fuente. Propia, 2025

Tabla 2 Tramo 2

NOMBRE	Tramo 2
DISTANCIA	0 +640
VIA	CALLE 3

Fuente. Propia, 2025

Tabla 3 Tramo 3

NOMBRE	Tramo 3
DISTANCIA	0 +396 / 0+120
VIA	CALLE 6

Fuente. Propia, 2025

Tabla 4 Tramo 4

NOMBRE	Tramo 4
DISTANCIA	0 +705
VIA	CARRERA 12

Fuente. Propia, 2025

2 LOCALIZACIÓN GENERAL

Anolaima municipio de Cundinamarca, ubicado en la Provincia del Tequendama, Se le considera la capital frutera de Colombia. Está ubicado a 71 kilómetros de Bogotá, consta de 4 centros poblados, tiene 32 veredas, en la cual estaremos en su centro poblado principal ejecutando el estudio topográfico de 4 tramos de via las cuales suman en total : 2 + 441 km de vía en total medida.

Ilustración 1 Plano General Anolaima - Cundinamarca



Fuente. https://upload.wikimedia.org/wikipedia/commons/thumb/e/eb/Colombia_-_Cundinamarca_-_Anolaima.svg/250px-Colombia_-_Cundinamarca_-_Anolaima.svg.png
-2025

2.1 LOCALIZACIÓN ESPECIFICA

Para cada uno de los tramos de vía ejecutados se encuentra dentro del casco urbano principal del municipio de Anolaima en Cundinamarca.

Ilustración 2 Plano General



Fuente: Google Earth,2025

3 METODOLOGÍA EJECUCIÓN DE TRABAJO TOPOGRÁFICO

De acuerdo con lo definido en el alcance del proyecto, se procede a detallar y describir el procedimiento que se realizó para posicionamiento, teniendo en cuenta el estudio en planimetría.

Realizando la organización y análisis de la información en los estudios y certificados del **(Instituto Geográfico Agustín Codazzi) IGAC.**

3.1 PERSONAL Y EQUIPOS UTILIZADOS

Para llevar a cabo la ejecución del levantamiento Topográfico Municipio de Anolaima.

3.1.1 PERSONAL

Se realiza trabajo de topografía coordinado por el topógrafo, el cual manejó la logística de la comisión de topografía para el Municipio de Anolaima, realizando el levantamiento.
Se conto con el siguiente personal:

Tabla 5 Personal Comision.

PERSONAL	N° PERSONAS	
TOPÓGRAFO	1	TOPÓGRAFO
CADENERO PRIMERO	1	OPERARIO
CADENERO SEGUNDO	1	AUXILIAR DE TOPOGRAFÍA

Fuente. Propia, 2025

3.1.2 EQUIPOS

Para la ejecución del trabajo se contó con una pareja de receptores GNSS FOIF A90 de posicionamiento y rastreo a 1 segundo de recepción, lo cual facilito el posicionamiento generando una determinación de esta, idónea para la realización del estudio topográfico.

Tabla 6 Equipos GNSS

RECEPTOR__HI FOIF-GNSS		
A90	**±(8mm+1ppm)**	**A90019303017**
A90	**±(8mm+1ppm)**	**A90019303007**

Fuente. Propia, 2023

3.2 MATERIALIZACIÓN DE VÉRTICES DE APOYO

La materialización y el posicionamiento de los mojones se determinó de acuerdo al sitio y el área de afectación principal, teniendo en cuenta la mejor opción de manera que perduren más tiempo los puntos de referencia, respecto a la vía principal de acceso por el método de incrustación por la acera de la calle 3.

Foto 1 Vertivce GPS1



Fuente. Propia, 2025

Foto 2 Vertivce GPS2



Fuente. Propia, 2025

3.3 POSICIONAMIENTO GPS

Se realiza un posicionamiento GPS para georreferenciar pareja de placas como apoyo en parte de estudios topográficos realizados, para esto, se establece una pareja de puntos con los cuales se determina la ubicación geográfica del proyecto y los levantamientos de los modelos topográficos de terreno y sus linderos, se realiza la materialización de los puntos GPS con los cuales se prolonga la perduración y vida útil de los estudios para futuros trabajos.

Los parámetros para el ajuste de coordenadas, se presenta en la Tabla 7 y 8.

Tabla 7 Vertices Involucrados

DESCRIPCIÓN	CANTIDAD
Número de puntos	6
Número de puntos de control fijos	4
Sólo elevación	0
Sólo horizontal y altura	3

Fuente. Propia, 2025

Tabla 8 Parametros Sistema de Proyeccion

Datum Horizontal	**MAGNA BOGOTA**
Elipsoide de referencia	GRS80
Sema-eje mayor	6378137.000000
Sema-eje menor	6356752.314100
Achatamiento (1/f)	1/298.257222101
e²	0.082094437949
Proyección	Transversa de Mercator
Latitud origen	04° 35´ 46.3215” N
Longitud origen	74° 04´ 39.0285” W
Falso Este	1000000 m
Falso Norte	1000000 m
Factor de escala	1.0000
Datum vertical	m.s.n.m
Unidades de medida	Metro Internacional (m)

Fuente. IGAC, 2018.

3.3.1 POST PROCESO DATOS GPS

Teniendo en cuenta el punto de monumentación, antes de iniciar los trabajos en campo, se efectuó el reconocimiento de la zona, determinando la mejor ubicación de los puntos a materializar; teniendo en cuenta los puntos de control del IGAC **(Instituto Geográfico Agustín Codazzi) o red CORS del IGAC** y así obtener una mejor forma de posicionamiento real in situ.

Como primer paso se determinaron las coordenadas de los puntos en posicionamiento **ABCC – ABPD – BOGA – AEDO,** con lo cual se da un amarre al sistema de red Magna en sitio perteneciente al IGAC, con ayuda de un GNSS doble frecuencia por el método de posicionamiento estático, con el fin de corregir la posición de los puntos ubicados para el proyecto.

Ilustración 3 Dsitribucion de vertices de amarre

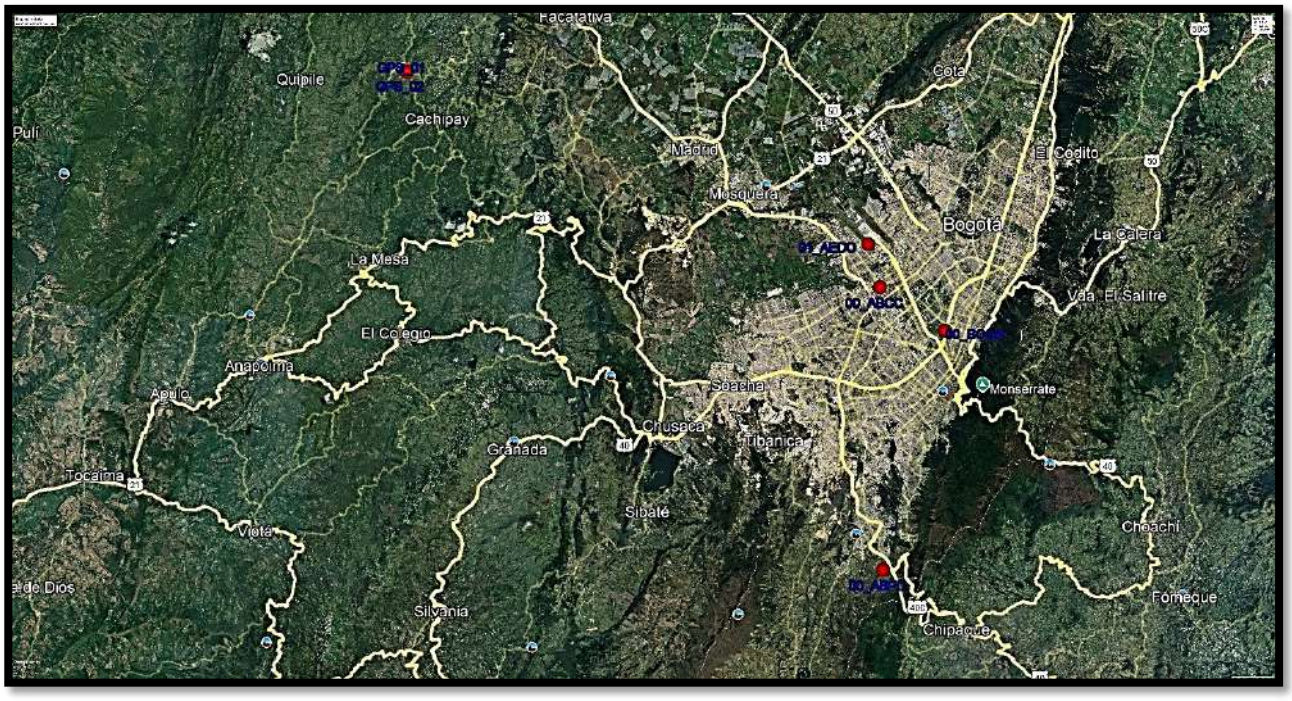

Fuente. Google Earth, 2025

3.3.2 COORDENADAS DEL RED MAGNA ECO IGAC

Para el método de posicionamiento utilizando por la **Red Magna Eco** se determina las coordenadas entregadas en **Sistema Geocéntrico (X, Y, Z),** utilizando el cálculo más reciente de **Sistema Sirgas,** el cual arroja las coordenadas geocéntricas a la fecha, determinando nuestro punto de control.

Ilustración 4 Certificacion Red Magna eco

NUM	STATION NAME	X (M)	Y (M)	Z (M)	FLAG
1	AACR 40612M001	644009.12330	-6251064.22067	1093781.04471	A
6	AB21 49381M001	-3940203.84357	-229767.88675	4993529.79498	A
7	AB43 49298M001	-2449678.95231	-2313242.99916	5397464.29767	A
9	ABCC 41939M001	1739437.96759	-6117252.36952	515065.17642	A
10	ABEC 42040M001	1257908.32774	-6254107.71330	-140325.13253	A
11	ABMF 97103M001	2919785.83340	-5383744.90296	1774604.93601	A
12	ABPD 41941M001	1742983.24648	-6118331.47450	494730.82077	A
17	AC24 49239M001	-3051338.96431	-1317097.81924	5425614.07351	A
18	AC43 70203M001	-2798140.91379	-1639773.26992	5473677.87345	A
135	BLPZ 41805M001	2275960.39762	-5681183.80774	-1804178.89699	A
142	BOAV 41636M001	3117452.12735	-5555487.86853	314481.04504	W
143	BOGA 41901M002	1744517.11031	-6116050.89498	512581.20812	A
146	BOGT 41901M001	1744398.86104	-6116036.94182	512731.97356	A
149	BOSC 41948M001	1743705.77264	-6035764.40266	1096656.90397	A
150	BQLA 41934S001	1636421.67434	-6043722.23790	1211155.43215	A

Fuente. https://www.sirgas.org/es/weekly-solutions/,2025

Ilustración 5 Vectores en planta

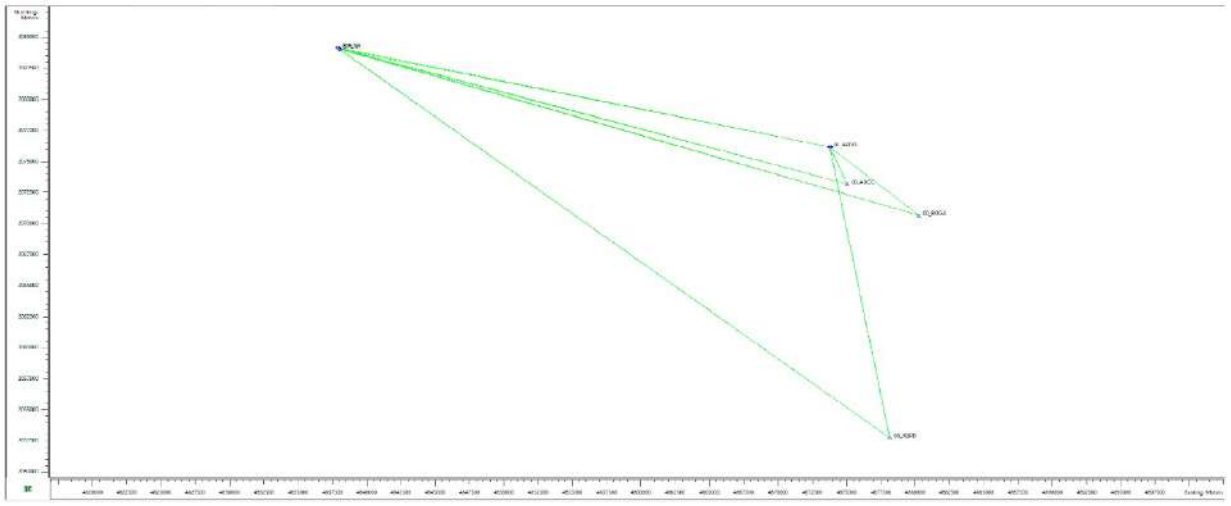

Fuente. Propia, 2025 Pos proceso Topcón Tools.

Ilustración 6 Vertices en distribucion en tiempo

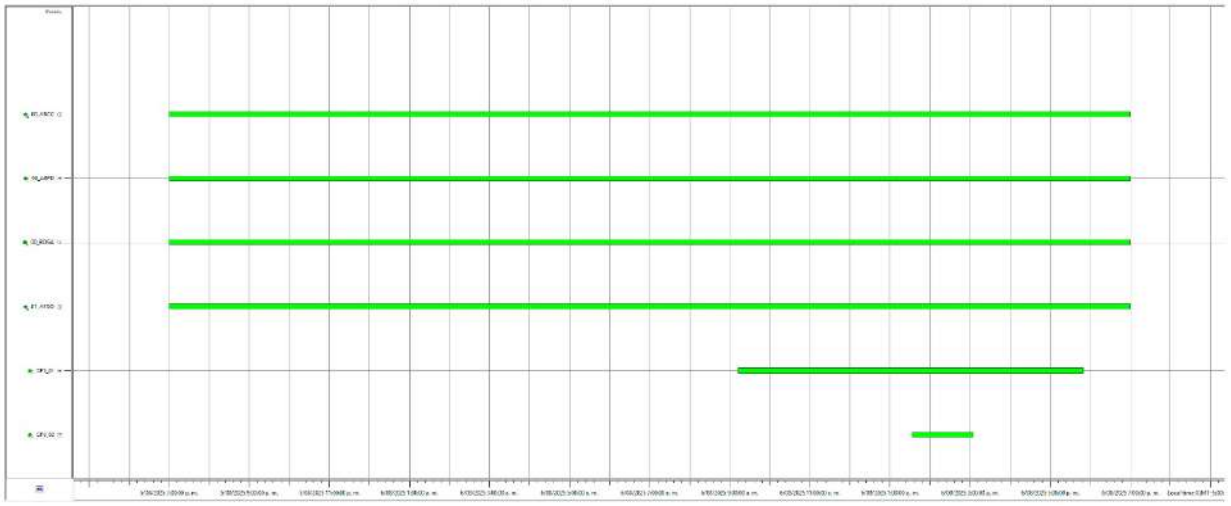

Fuente. Propia, 2025 Pos proceso Topcón Tools.

Ilustración 7 Observaciones de posicionamiento

GPS Observations

Name	Horz RMS (m)	Vert RMS (m)	Distance (m)	Start Time	Duration	Solution Type	GPS Satellites	GLONASS Satellites
00_ABCC-01_AEDO	0.002	0.003	3284.17066	5/08/2025 19:00	24:00:00	Fixed	31	23
00_ABCC-GPS_01	0.019	0.019	38699.09287	6/08/2025 9:12	8:36:29	Fixed,Wide Lane	21	17
00_ABCC-GPS_02	0.011	0.016	38850.04223	6/08/2025 13:33	1:31:26	Fixed	12	9
00_ABPD-01_AEDO	0.012	0.011	23856.80705	5/08/2025 19:00	24:00:00	Fixed,Wide Lane	31	23
00_ABPD-GPS_01	0.021	0.018	50996.14114	6/08/2025 9:12	8:36:29	Fixed,Wide Lane	21	17
00_ABPD-GPS_02	0.013	0.023	51158.8246	6/08/2025 13:33	1:31:26	Fixed,Wide Lane	12	9
00_BOGA-01_AEDO	0.005	0.008	8540.56306	5/08/2025 19:00	24:00:00	Fixed	31	24
00_BOGA-GPS_01	0.015	0.016	44412.68371	6/08/2025 9:12	8:36:29	Fixed,Wide Lane	21	18
00_BOGA-GPS_02	0.013	0.018	44564.86803	6/08/2025 13:33	1:31:26	Fixed,Wide Lane	12	10
01_AEDO-GPS_01	0.016	0.019	36677.61239	6/08/2025 9:12	8:36:29	Fixed,Wide Lane	21	18
01_AEDO-GPS_02	0.011	0.012	36824.06183	6/08/2025 13:33	1:31:26	Fixed	12	10
GPS_01-GPS_02	0.001	0.001	162.70235	6/08/2025 13:33	1:31:26	Fixed	12	10

Fuente. Propia, 2025 Pos proceso Topcón Tools.

Ilustración 8 Determinacion de Coordenadas

Project

Project name: 321_06082025_ANOLAIMA.ttp
EPOCA: 06082025
Linear unit: Meters
Angular unit: DMS
Projection: CMT12
Datum: WGS84
Geoid: Geocol2004
Time Zone: SA Pacific Standard Time

Point Summary

Name	Northing (m)	Easting (m)	Elevation Geocol (m)	Code	WGS84 Latitude	WGS84 Longitude	WGS84 Ell.Height (m)	X (m)	Y (m)	Z (m)
00_ABCC	2073161.256	4875055.760	2550.494	EAAB	4°39'40.44971"N	74°07'36.92008"W	2576.1530	1739437.96759	-6117252.36952	515065.17642
00_ABPD	2052748.139	4878135.384	2931.037	EAAB	4°28'35.64556"N	74°05'55.92514"W	2958.3601	1742983.24648	-6118331.47450	494730.82077
00_BOGA	2070660.782	4880260.531	2583.456	MAGNA ECO	4°38'19.26118"N	74°04'47.81865"W	2609.6645	1744517.11031	-6116050.89498	512581.20812
01_AEDO	2076168.904	4873745.033	2543.723	GEORED SGC	4°41'18.35438"N	74°08'19.63173"W	2569.1105	1738102.28541	-6117369.81013	518063.16493
GPS_01	2084072.821	4837972.336	1687.757	GPS_01	4°45'33.62743"N	74°27'41.52090"W	1710.3009	1703213.43354	-6125616.45303	525809.70674
GPS_02	2084173.698	4837844.854	1685.549	GPS_02	4°45'36.90422"N	74°27'45.66666"W	1708.0812	1703087.48293	-6125640.50471	525909.85643

GPS Occupations

Point Name	Antenna Type	Antenna Height (m)	Ant Height Method	Method	Start Time	Duration	Stop Time	Receiver	Interval (msec)	NEpoch
GPS_01	A90	2.700	Vertical	Static	6/08/2025 9:12	8:36:29	6/08/2025 17:49	A9018C506009	1000	30989
GPS_02	A90	2.000	Vertical	Static	6/08/2025 13:33	1:31:26	6/08/2025 15:04	A90159407008	1000	5486
00_ABCC	LEIAT504GG LEIS	0.097	Vertical	Static	5/08/2025 19:00	24:00:00	6/08/2025 19:00	355240	30000	2873
00_ABPD	LEIAT504GG LEIS	0.097	Vertical	Static	5/08/2025 19:00	24:00:00	6/08/2025 19:00	355302	30000	2878
01_AEDO	TRM57971 NONE	0.035	Vertical	Static	5/08/2025 19:00	24:00:00	6/08/2025 19:00	5508R50071	15000	5520
00_BOGA	TRM59800 NONE	1.511	Vertical	Static	5/08/2025 19:00	24:00:00	6/08/2025 19:00	5737R51046	15000	5754

Fuente. Propia, 2025 Pos proceso Topcón Tools.

3.3.3 DETERMINACION DE COORDENADAS EPOCA 2018.0

Como se puede observan en las tablas anteriores y reportes de coordenadas se obtienen determinación con una muy buena solución en campo a la época 2025-08-06, como siguiente paso se realiza el cambio de época a la época de referencia dada por el IGAC Época 2018.0 por el software del IGAC MAGNA SIRGAS PRO en su versión 5.1, a continuación se adjunta algunas de las imágenes de cambio de velocidades punto a punto.

Ilustración 9 Determinacion de coordenadas Epoca 2018.0

Proyecto 321_06082025_ANOLAIMA
Epoca: 2018.0
Linear unit: Meters
Angular unit: DMS
Datum: WGS84
Geoid: Geocol2004
Time Zone: SA Pacific Standard Time

(CTM12) - ORIGEN UNICO				
Name	Northing (m)	Easting (m)	Elevation Geocol (m)	Code
GPS_01	2084072.717	4837972.313	1687.757	GPS_01
GPS_02	2084173.594	4837844.831	1685.549	GPS_02

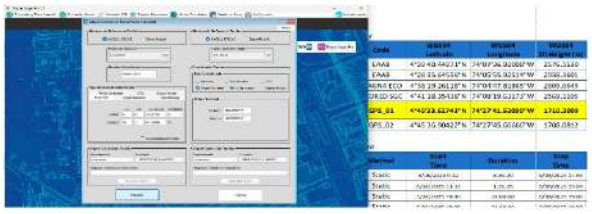

Proyecto 321_06082025_ANOLAIMA
Epoca: 2018.0
Linear unit: Meters
Angular unit: DMS
Datum: WGS84
Geoid: Geocol2004
Time Zone: SA Pacific Standard Time

(MAGB) - MAGNA BOGOTA				
Name	Northing (m)	Easting (m)	Elevation Geocol (m)	Code
GPS_01	1018052.094	957396.538	1687.757	GPS_01
GPS_02	1018152.821	957268.835	1685.549	GPS_02







Fuente. Propia, 2025

3.4 TOMA DE DETALLES

Se realizó previamente un posicionamiento de dos monumentos en sitio, por el método de monumentación con receptores GNSS, con lo cual se obtienen coordenadas precisas y amarradas a los vértices de la red **Magna Eco del IGAC,** con **GPS1 y GPS2** los cuales hacen parte del levantamiento del Municipio de Anolaima.

Con el conocimiento de coordenadas, se realiza levantamiento de detalles por el método RTK definiendo área total de interés aledaña a la obra por levantar, con las cuales se realizaron detalles aledaños entre estos árboles, vías, paramentos y demás detalles importantes.

Debido a la realización de una previa inspección del área de interés teniendo en cuenta la implementación de tecnología RTK, se toma información más amplia y detallada del terreno abarcando en amplitud el estudio en su parte externa, donde presenta la necesidad de realización de topografía, teniendo en cuenta en parte la distancia y su cercanía a una vía de tráfico constante e intermunicipal.

Ilustración 10 Plano

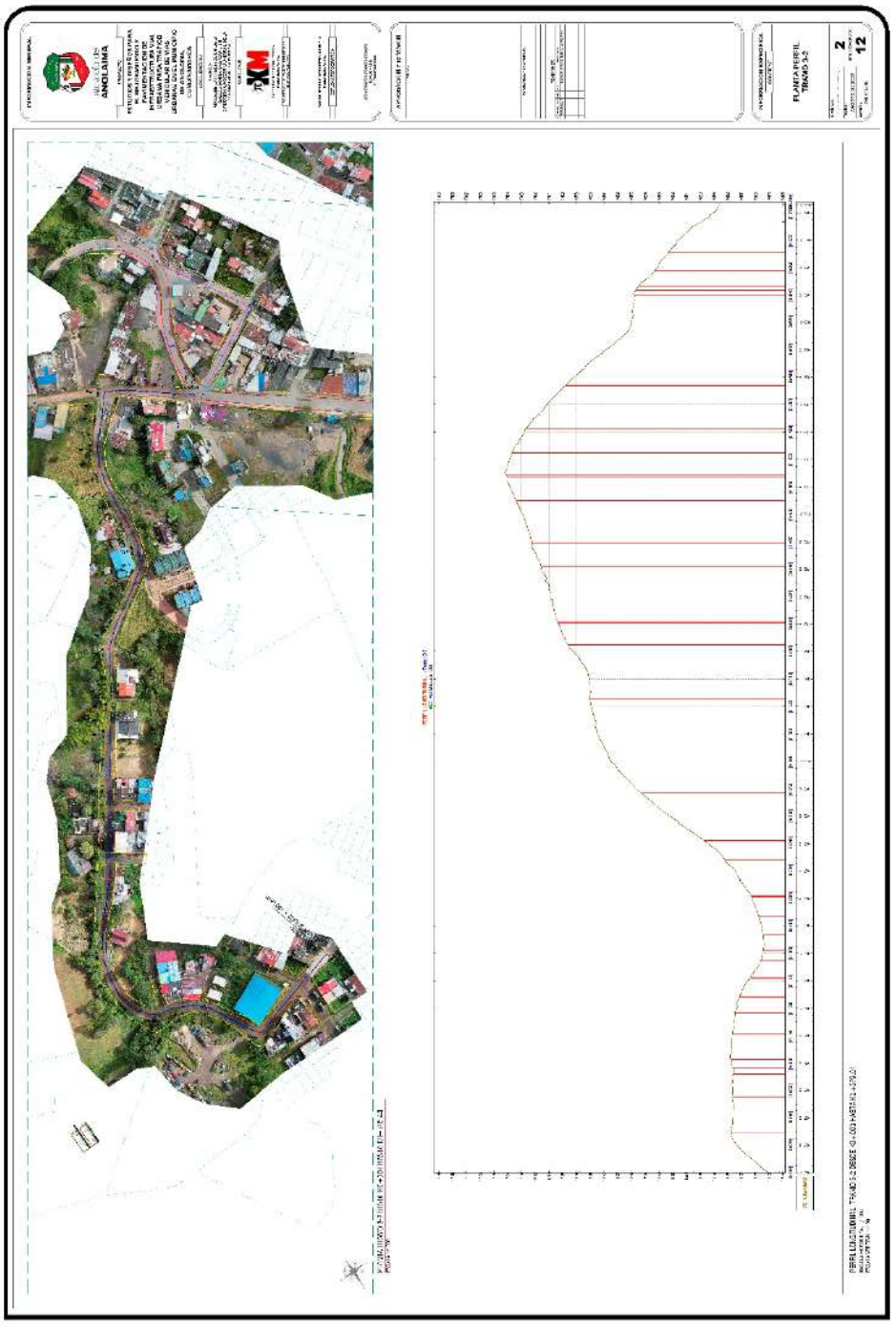

Fuente. Propia, 2025

Ilustración 11 Plano

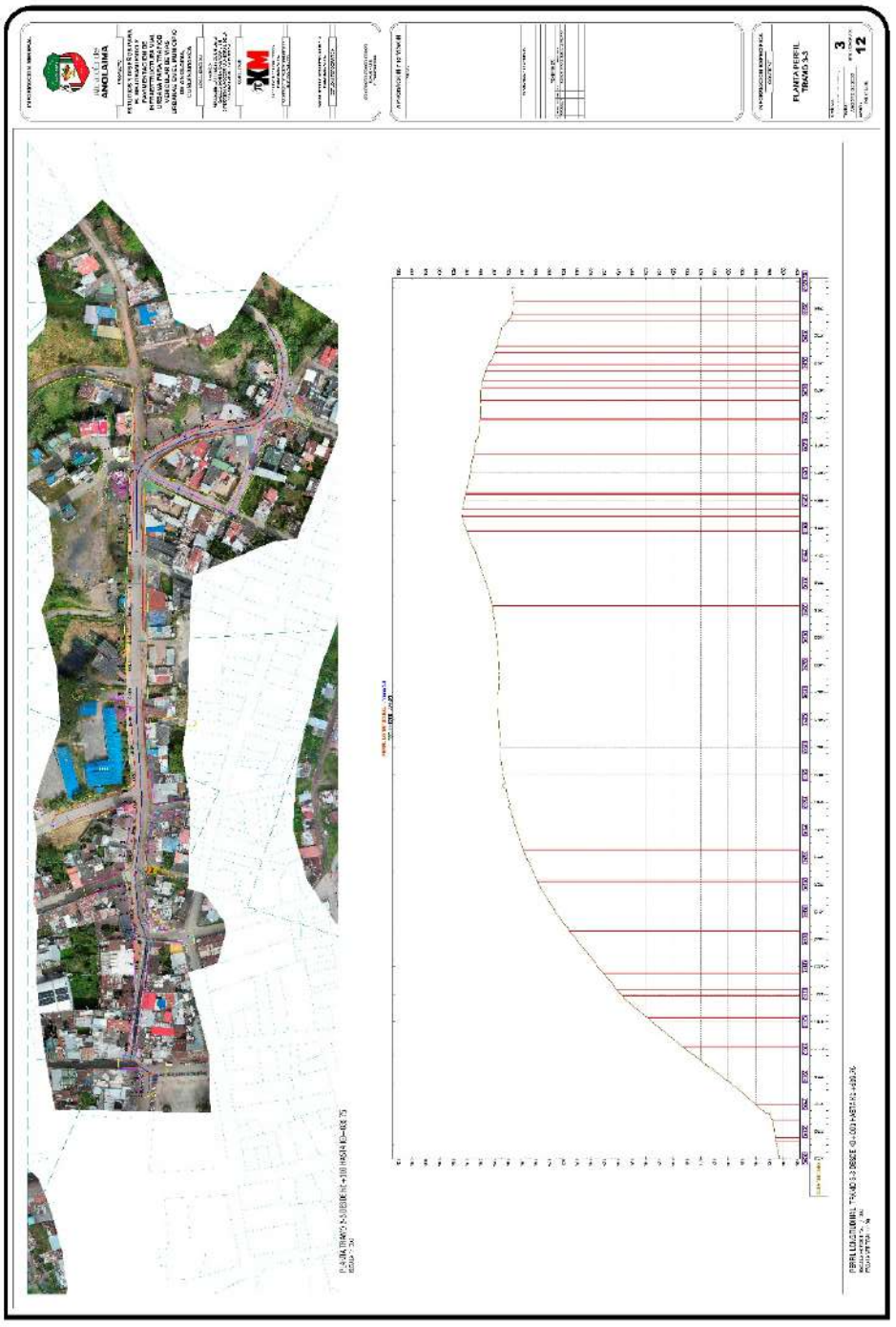

Fuente. Propia, 2025

4 CONCLUSIONES

- Se realizó y desarrolló el estudio de topografía Municipio de Anolaima por una longitud de 2 + 441 metros longitudinales entre calles del centro poblado principal**,** proporcionando la información de detallado para la elaboración de planos pertinentes.

- Se cumplió a cabalidad con el posicionamiento y cierres de amarres GPS a la red del IGAC contando con 4 bases Magna Eco, cumpliendo a cabalidad con la metodología planteada para el trabajo de posicionamiento y buenos resultados de estos.

- Con la realización de estos puntos de control GPS1 y GPS2, los cuales son el soporte para el trabajo realizado, con las mediciones de detalles de estructuras, descripción en terreno, postes, obras hidráulicas, entre otros, se cumple con todos los parámetros del estudio de topografía para la realización de los diseños a entregar.

- Se realiza planos con coordenadas MAGB y elaboración de información de los 4 tramos de vía.

- **Municipio de Anolaima,** se adjunta un mosaico fotográfico en aras de mejorar la ubicación y manipulación por parte de los profesionales para tener un criterio panorámico para el manejo y diagnóstico de la información.

5 ANEXOS

Anexo 1 Ficha de Pozos de inspeccion

ESTUDIOS Y DISEÑOS PARA EL MEJORAMIENTO Y PAVIMENTACIÓN DE INFRAESTRUCTURA VIAL URBANA PARA TRÁFICO VEHICULAR DE VÍAS URBANAS EN EL MUNICIPIO DE ANOLAIMA, CUNDINAMARCA

FICHA TÉCNICA - POZOS DE INSPECCIÓN

COLECTOR Y ALINEAMIENTO :				MARGEN :	
LOCALIZACIÓN :	CALLE 3 # 6 - 31			FECHA :	26/08/2025
RESPONSABLE :				POZO No. :	32

CARACTERÍSTICAS DEL POZO

COORDENADAS : ESTE: _____ NORTE: _____ ALTURA : _____ m.s.n.m.

MATERIAL DE LAS PAREDES :	LADRILLO [X]	PREFABRICADO [ ]	CONCRETO [ ]
REVESTIMIENTO INTERNO :	PAÑETE [ ]	ESMALTADO [ ]	
MATERIAL DE LA TAPA :	CONCRETO [ ]	HIERRO FUNDIDO [ ]	FIBRO CEMENTO [X]
ORIFICIOS DE VENTILACIÓN :	SI [X]	NO [ ]	
SEDIMENTO :	MATERIAL FINO [X]	MATERIAL GRUESO [ ]	TAPONAMIENTO [ ]
CÁMARA DE CAIDA :	SI [ ]	NO [X]	
SUMIDEROS CONECTADOS :	No. ____ ϕ ____ Pulg.	No. ____ ϕ ____ Pulg.	
	No. ____ ϕ ____ Pulg.	No. ____ ϕ ____ Pulg.	
CAJAS DE INSPECCIÓN CONECTADAS :	No. ____ ϕ ____ Pulg.	No. ____ ϕ ____ Pulg.	
ESTADO DEL POZO :	BUENO [X]	REGULAR [ ]	PARA CONSTRUIR [ ]
REQUIERE MANTENIMIENTO :	NO [ ]	SI [X] →	CORTO PLAZO [ ]
			LARGO PLAZO [X]

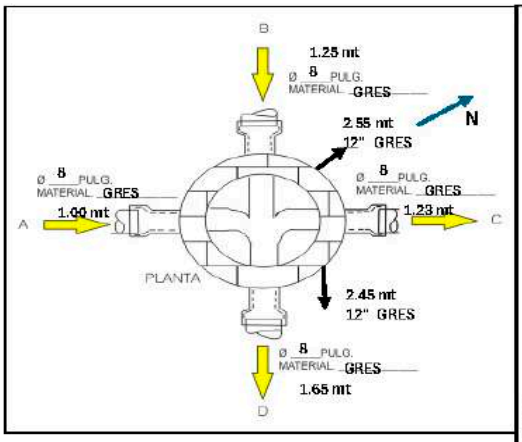

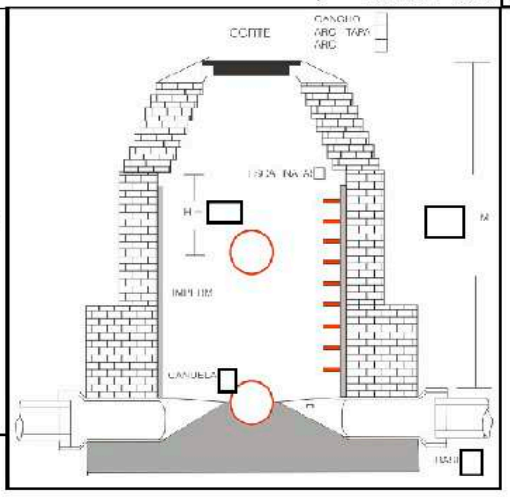

OBSERVACIONES : AGUAS MIXTAS, SIN ESCALERA

Fuente., 2025

Anexo 3 Ficha de Pozos de inspeccion

ESTUDIOS Y DISEÑOS PARA EL MEJORAMIENTO Y PAVIMENTACIÓN DE INFRAESTRUCTURA VIAL URBANA PARA TRÁFICO VEHICULAR DE VÍAS URBANAS EN EL MUNICIPIO DE ANOLAIMA, CUNDINAMARCA

FICHA TÉCNICA - POZOS DE INSPECCIÓN

COLECTOR Y ALINEAMIENTO :				MARGEN :	
LOCALIZACIÓN :	CALLE 3 # 5 - 86 (Hogar Infantil)			FECHA :	22/08/2025
RESPONSABLE :				POZO No. :	33

CARACTERÍSTICAS DEL POZO

COORDENADAS : ESTE: _____ NORTE: _____ ALTURA : _____ m.s.n.m.

MATERIAL DE LAS PAREDES :	LADRILLO	X	PREFABRICADO		CONCRETO	
REVESTIMIENTO INTERNO :	PAÑETE	X	ESMALTADO			
MATERIAL DE LA TAPA :	CONCRETO		HIERRO FUNDIDO	X	FIBRO CEMENTO	
ORIFICIOS DE VENTILACIÓN :	SI	X	NO			
SEDIMENTO :	MATERIAL FINO	X	MATERIAL GRUESO		TAPONAMIENTO	
CÁMARA DE CAIDA :	SI		NO	X		

SUMIDEROS CONECTADOS :	No.	1	ϕ 6	Pulg.	No.		ϕ	Pulg.
	No.	2	ϕ 10	Pulg.	No.		ϕ	Pulg.
CAJAS DE INSPECCIÓN CONECTADAS :	No.		ϕ	Pulg.	No.		ϕ	Pulg.

ESTADO DEL POZO :	BUENO	X	REGULAR		PARA CONSTRUIR	
REQUIERE MANTENIMIENTO :	NO	X	SI	→	CORTO PLAZO	
				→	LARGO PLAZO	

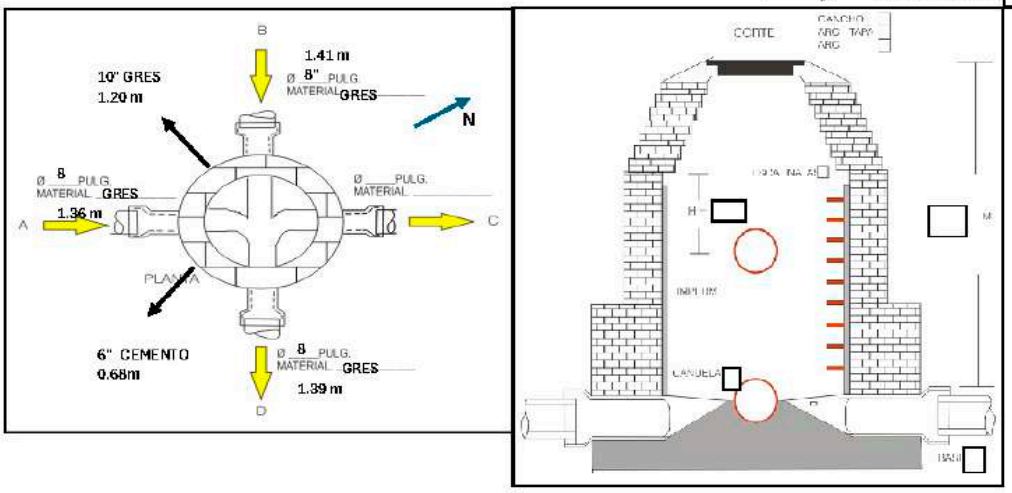

OBSERVACIONES : AGUAS MIXTAS, SIN ESCALERA

Fuente., 2025

Anexo 5 Mosaico Fotografico



Fuente., 2025

Anexo 6 Tarjeta Profesional



República de Colombia

CONSEJO PROFESIONAL NACIONAL DE TOPOGRAFIA

Nombre: JAZMANY GORDILLO VELASCO
Cédula: 1099545018
Licencia Profesional No: 01-20891
De Fecha: 5 de marzo de 2021

TECNÓLOGO EN TOPOGRAFÍA
SENA

Presidente

R: 02-10892

Validar la autenticidad de esta licencia mediante el Código QR anexo en la imagen
Recuerde que en el Registro Único de Topógrafos -RUTOPO, mediante la página Web www.cpnt.gov.co, también puede verificar esta licencia y su vigencia

Fuente. Propia, 2025

Anexo 7 Libreta de Coordenadas

Name	Northing (m)	Easting (m)	Elevation (m)	Code	WGS84 Latitude	WGS84 Longitude	WGS84 Ell.Height (m)
1	1018142.997	957272.627	1685.541	ej	4°45'36.58109"N	74°27'45.54417"W	1708.0730
2	1018139.816	957270.550	1685.480	as	4°45'36.47749"N	74°27'45.61150"W	1708.0116
3	1018139.815	957270.529	1685.731	s	4°45'36.47746"N	74°27'45.61218"W	1708.2626
4	1018136.958	957274.636	1685.742	s	4°45'36.38453"N	74°27'45.47886"W	1708.2739
5	1018134.990	957273.522	1685.863	p	4°45'36.32044"N	74°27'45.51497"W	1708.3947
6	1018133.843	957272.738	1686.018	cr	4°45'36.28309"N	74°27'45.54039"W	1708.5496
7	1018136.907	957274.723	1685.515	as	4°45'36.38287"N	74°27'45.47603"W	1708.0469
8	1018140.993	957269.076	1685.517	as	4°45'36.51578"N	74°27'45.65936"W	1708.0484
9	1018140.896	957269.099	1685.721	s	4°45'36.51262"N	74°27'45.65861"W	1708.2524
10	1018140.933	957269.017	1685.671	s	4°45'36.51383"N	74°27'45.66127"W	1708.2024
11	1018142.563	957266.503	1685.572	s	4°45'36.56684"N	74°27'45.74288"W	1708.1032
12	1018143.038	957265.620	1686.074	s	4°45'36.58229"N	74°27'45.77154"W	1708.6051
13	1018142.305	957265.421	1685.709	s	4°45'36.55842"N	74°27'45.77798"W	1708.2400
14	1018142.371	957265.311	1686.092	s	4°45'36.56057"N	74°27'45.78155"W	1708.6230
15	1018142.149	957265.569	1685.897	s	4°45'36.55334"N	74°27'45.77318"W	1708.4280
16	1018142.072	957265.649	1685.681	s	4°45'36.55084"N	74°27'45.77058"W	1708.2120
17	1018142.078	957263.961	1686.163	p	4°45'36.55100"N	74°27'45.82536"W	1708.6938
18	1018142.271	957263.945	1686.255	es	4°45'36.55729"N	74°27'45.82588"W	1708.7858
19	1018142.614	957264.225	1686.420	es	4°45'36.56846"N	74°27'45.81680"W	1708.9509
20	1018142.745	957264.461	1686.188	es	4°45'36.57273"N	74°27'45.80914"W	1708.7189
21	1018143.618	957263.326	1686.134	es	4°45'36.60113"N	74°27'45.84599"W	1708.6648
22	1018143.698	957263.182	1686.264	es	4°45'36.60373"N	74°27'45.85067"W	1708.7948
23	1018145.874	957260.122	1685.959	es	4°45'36.67451"N	74°27'45.95000"W	1708.4895
24	1018145.994	957259.808	1686.094	es	4°45'36.67841"N	74°27'45.96020"W	1708.6245
25	1018145.331	957259.430	1686.240	p	4°45'36.65681"N	74°27'45.97245"W	1708.7704
26	1018143.004	957262.767	1686.295	s	4°45'36.58113"N	74°27'45.86412"W	1708.8257
27	1018142.996	957262.768	1686.317	es	4°45'36.58087"N	74°27'45.86409"W	1708.8477
28	1018142.944	957262.800	1686.501	es	4°45'36.57917"N	74°27'45.86305"W	1709.0317
29	1018142.304	957263.736	1686.331	es	4°45'36.55836"N	74°27'45.83266"W	1708.8618
30	1018142.045	957263.877	1686.496	es	4°45'36.54993"N	74°27'45.82808"W	1709.0268
31	1018141.736	957263.590	1686.467	es	4°45'36.53986"N	74°27'45.83739"W	1708.9978
32	1018141.778	957263.567	1686.628	es	4°45'36.54123"N	74°27'45.83814"W	1709.1588
33	1018142.680	957262.509	1686.658	es	4°45'36.57057"N	74°27'45.87248"W	1709.1887
34	1018138.385	957258.585	1689.933	es	4°45'36.43068"N	74°27'45.99974"W	1712.4630
35	1018137.562	957259.294	1689.964	es	4°45'36.40390"N	74°27'45.97671"W	1712.4940
36	1018136.682	957258.325	1690.003	es	4°45'36.37523"N	74°27'46.00814"W	1712.5329
37	1018137.698	957257.351	1689.924	es	4°45'36.40829"N	74°27'46.03977"W	1712.4538
38	1018138.435	957258.069	1689.953	es	4°45'36.43229"N	74°27'46.01648"W	1712.4829
39	1018138.314	957258.389	1689.909	es	4°45'36.42836"N	74°27'46.00609"W	1712.4390
40	1018134.082	957254.114	1693.050	es	4°45'36.29054"N	74°27'46.14474"W	1715.5792

Name	Northing (m)	Easting (m)	Elevation (m)	Code	WGS84 Latitude	WGS84 Longitude	WGS84 Ell.Height (m)
41	1018133.103	957255.073	1693.059	es	4°45'36.25869"N	74°27'46.11360"W	1715.5883
42	1018134.043	957254.080	1693.274	es	4°45'36.28925"N	74°27'46.14585"W	1715.8032
43	1018133.565	957253.610	1693.287	es	4°45'36.27369"N	74°27'46.16110"W	1715.8161
44	1018133.403	957253.429	1693.477	es	4°45'36.26842"N	74°27'46.16695"W	1716.0061
45	1018135.837	957255.359	1693.236	zd	4°45'36.34768"N	74°27'46.10439"W	1715.7655
46	1018137.831	957253.451	1693.249	zd	4°45'36.41257"N	74°27'46.16632"W	1715.7783
47	1018136.127	957254.766	1693.215	cj	4°45'36.35713"N	74°27'46.12362"W	1715.7444
48	1018136.272	957254.751	1693.300	cj	4°45'36.36185"N	74°27'46.12411"W	1715.8294
49	1018135.760	957254.140	1693.282	cj	4°45'36.34517"N	74°27'46.14392"W	1715.8113
50	1018135.132	957254.555	1693.269	cj	4°45'36.32473"N	74°27'46.13045"W	1715.7983
51	1018135.196	957254.599	1692.854	cj	4°45'36.32681"N	74°27'46.12904"W	1715.3833
52	1018135.832	957255.335	1693.162	cj	4°45'36.34754"N	74°27'46.10515"W	1715.6915
53	1018137.846	957253.478	1693.229	cj	4°45'36.41307"N	74°27'46.16545"W	1715.7583
54	1018137.657	957253.170	1693.256	cj	4°45'36.40690"N	74°27'46.17544"W	1715.7853
55	1018137.924	957252.801	1693.266	cj	4°45'36.41559"N	74°27'46.18742"W	1715.7952
56	1018138.005	957252.891	1692.769	cj	4°45'36.41823"N	74°27'46.18450"W	1715.2983
57	1018137.781	957253.161	1692.863	cj	4°45'36.41094"N	74°27'46.17573"W	1715.3923
58	1018137.999	957253.362	1692.805	cj	4°45'36.41804"N	74°27'46.16921"W	1715.3343
59	1018138.336	957253.148	1692.771	cj	4°45'36.42901"N	74°27'46.17616"W	1715.3003
60	1018133.698	957253.339	1693.422	vc	4°45'36.27802"N	74°27'46.16988"W	1715.9511
61	1018135.896	957250.671	1693.433	vc	4°45'36.34953"N	74°27'46.25650"W	1715.9619
62	1018132.318	957247.354	1693.769	vc	4°45'36.23299"N	74°27'46.36406"W	1716.2973
63	1018129.260	957250.316	1693.859	vc	4°45'36.13349"N	74°27'46.26792"W	1716.3875
64	1018126.895	957248.153	1694.696	vc	4°45'36.05646"N	74°27'46.33806"W	1717.2242
65	1018125.673	957248.126	1694.864	vc	4°45'36.01668"N	74°27'46.33892"W	1717.3921
66	1018129.788	957244.916	1694.812	vc	4°45'36.15058"N	74°27'46.44316"W	1717.3399
67	1018128.890	957245.644	1694.760	vc	4°45'36.12136"N	74°27'46.41952"W	1717.2879
68	1018126.241	957243.231	1695.637	vc	4°45'36.03507"N	74°27'46.49777"W	1718.1645
69	1018125.242	957242.986	1695.813	ref1	4°45'36.00255"N	74°27'46.50570"W	1718.3404
70	1018122.881	957245.291	1695.719	vc	4°45'35.92573"N	74°27'46.43086"W	1718.2466
71	1018115.947	957237.970	1697.020	vc	4°45'35.69986"N	74°27'46.66829"W	1719.5464
72	1018118.816	957234.607	1697.185	vc	4°45'35.79319"N	74°27'46.77748"W	1719.7111
73	1018144.280	957263.703	1686.109	pm	4°45'36.62268"N	74°27'45.83377"W	1708.6399
74	1018144.466	957263.670	1686.081	s	4°45'36.62874"N	74°27'45.83485"W	1708.6119
75	1018144.656	957263.674	1685.415	as	4°45'36.63492"N	74°27'45.83472"W	1707.9459
76	1018147.024	957260.218	1685.367	as	4°45'36.71195"N	74°27'45.94691"W	1707.8976
77	1018146.866	957260.098	1685.968	s	4°45'36.70680"N	74°27'45.95080"W	1708.4986
78	1018148.599	957257.424	1685.883	s	4°45'36.76316"N	74°27'46.03760"W	1708.4133
79	1018148.388	957257.259	1685.920	s	4°45'36.75629"N	74°27'46.04296"W	1708.4503
80	1018148.453	957257.226	1685.825	s	4°45'36.75841"N	74°27'46.04403"W	1708.3553
81	1018148.601	957257.373	1685.614	s	4°45'36.76323"N	74°27'46.03926"W	1708.1443
82	1018150.951	957253.269	1685.741	s	4°45'36.83968"N	74°27'46.17248"W	1708.2709
83	1018151.097	957253.140	1685.557	s	4°45'36.84443"N	74°27'46.17667"W	1708.0869
84	1018151.101	957253.050	1685.494	s	4°45'36.84456"N	74°27'46.17959"W	1708.0239

Name	Northing (m)	Easting (m)	Elevation (m)	Code	WGS84 Latitude	WGS84 Longitude	WGS84 Ell.Height (m)
85	1018151.397	957253.313	1685.559	s	4°45'36.85420"N	74°27'46.17106"W	1708.0889
86	1018151.430	957253.308	1685.203	as	4°45'36.85528"N	74°27'46.17122"W	1707.7329
87	1018149.747	957252.630	1685.813	a	4°45'36.80048"N	74°27'46.19319"W	1708.3428
88	1018151.792	957249.268	1685.649	p	4°45'36.86699"N	74°27'46.30233"W	1708.1784
89	1018153.445	957250.350	1685.109	as	4°45'36.92082"N	74°27'46.26725"W	1707.6386
90	1018153.319	957250.353	1685.211	s	4°45'36.91672"N	74°27'46.26715"W	1707.7406
91	1018153.353	957250.170	1685.567	s	4°45'36.91782"N	74°27'46.27309"W	1708.0966
92	1018153.426	957249.966	1685.527	s	4°45'36.92019"N	74°27'46.27971"W	1708.0566
93	1018153.525	957249.860	1685.257	s	4°45'36.92341"N	74°27'46.28315"W	1707.7866
94	1018153.741	957249.937	1685.150	as	4°45'36.93045"N	74°27'46.28066"W	1707.6796
95	1018155.558	957247.880	1685.048	as	4°45'36.98956"N	74°27'46.34744"W	1707.5774
96	1018155.413	957247.566	1685.540	s	4°45'36.98483"N	74°27'46.35763"W	1708.0694
97	1018154.406	957246.862	1685.424	a	4°45'36.95204"N	74°27'46.38045"W	1707.9532
98	1018157.388	957244.657	1685.488	s	4°45'37.04907"N	74°27'46.45206"W	1708.0171
99	1018157.107	957244.508	1685.465	s	4°45'37.03992"N	74°27'46.45689"W	1707.9941
100	1018157.190	957244.440	1685.486	s	4°45'37.04262"N	74°27'46.45910"W	1708.0151
101	1018157.443	957244.603	1685.281	s	4°45'37.05086"N	74°27'46.45381"W	1707.8101
102	1018157.907	957243.901	1685.234	s	4°45'37.06595"N	74°27'46.47660"W	1707.7630
103	1018158.038	957243.714	1685.443	s	4°45'37.07021"N	74°27'46.48267"W	1707.9720
104	1018159.971	957240.724	1685.361	s	4°45'37.13308"N	74°27'46.57974"W	1707.8897
105	1018158.939	957240.127	1685.343	p	4°45'37.09947"N	74°27'46.59909"W	1707.8716
106	1018158.648	957239.671	1685.036	p	4°45'37.08999"N	74°27'46.61388"W	1707.5645
107	1018160.081	957240.737	1684.926	s	4°45'37.13666"N	74°27'46.57932"W	1707.4547
108	1018160.151	957240.718	1684.945	s	4°45'37.13894"N	74°27'46.57993"W	1707.4737
109	1018160.219	957240.781	1684.913	as	4°45'37.14116"N	74°27'46.57789"W	1707.4417
110	1018158.184	957239.483	1685.133	as	4°45'37.07488"N	74°27'46.61997"W	1707.6615
111	1018158.115	957239.492	1685.449	as	4°45'37.07264"N	74°27'46.61968"W	1707.9775
112	1018163.839	957235.190	1684.778	as	4°45'37.25890"N	74°27'46.75935"W	1707.3062
113	1018163.833	957234.301	1684.768	pm	4°45'37.25868"N	74°27'46.78820"W	1707.2961
114	1018166.187	957229.419	1684.867	a	4°45'37.33522"N	74°27'46.94667"W	1707.3946
115	1018165.355	957228.823	1684.962	a	4°45'37.30812"N	74°27'46.96599"W	1707.4895
116	1018167.147	957230.109	1684.648	s	4°45'37.36649"N	74°27'46.92429"W	1707.1757
117	1018167.182	957230.099	1684.535	as	4°45'37.36763"N	74°27'46.92462"W	1707.0627
118	1018171.875	957223.419	1684.296	as	4°45'37.52031"N	74°27'47.14148"W	1706.8231
119	1018171.814	957223.128	1684.421	s	4°45'37.51832"N	74°27'47.15092"W	1706.9481
120	1018170.424	957222.308	1684.430	a	4°45'37.47305"N	74°27'47.17750"W	1706.9569
121	1018170.327	957222.010	1684.770	a	4°45'37.46989"N	74°27'47.18717"W	1707.2968
122	1018169.422	957221.337	1684.890	a	4°45'37.44041"N	74°27'47.20899"W	1707.4167
123	1018174.682	957218.918	1684.174	as	4°45'37.61160"N	74°27'47.28759"W	1706.7007
124	1018174.679	957218.822	1684.318	s	4°45'37.61150"N	74°27'47.29070"W	1706.8446
125	1018174.236	957218.589	1684.320	sn	4°45'37.59708"N	74°27'47.29825"W	1706.8466
126	1018175.481	957216.140	1684.277	hl	4°45'37.63756"N	74°27'47.37775"W	1706.8033
127	1018175.959	957216.394	1684.260	vv	4°45'37.65312"N	74°27'47.36951"W	1706.7864
128	1018176.226	957216.597	1684.224	s	4°45'37.66182"N	74°27'47.36293"W	1706.7504

Name	Northing (m)	Easting (m)	Elevation (m)	Code	WGS84 Latitude	WGS84 Longitude	WGS84 Ell.Height (m)
129	1018176.266	957216.608	1684.099	as	4°45'37.66313"N	74°27'47.36257"W	1706.6254
130	1018178.738	957212.881	1683.948	as	4°45'37.74353"N	74°27'47.48356"W	1706.4741
131	1018178.828	957211.450	1683.919	as	4°45'37.74643"N	74°27'47.53000"W	1706.4449
132	1018178.167	957210.351	1684.013	as	4°45'37.72489"N	74°27'47.56565"W	1706.5387
133	1018177.941	957210.070	1684.106	as	4°45'37.71753"N	74°27'47.57476"W	1706.6317
134	1018177.869	957210.183	1684.143	s	4°45'37.71518"N	74°27'47.57110"W	1706.6687
135	1018178.848	957211.914	1684.130	s	4°45'37.74709"N	74°27'47.51494"W	1706.6560
136	1018178.536	957213.135	1684.137	s	4°45'37.73695"N	74°27'47.47532"W	1706.6631
137	1018176.826	957212.052	1684.296	a	4°45'37.68127"N	74°27'47.51043"W	1706.8219
138	1018176.835	957212.045	1684.528	a	4°45'37.68156"N	74°27'47.51066"W	1707.0539
139	1018176.520	957211.312	1684.460	reg	4°45'37.67129"N	74°27'47.53443"W	1706.9858
140	1018177.031	957210.801	1684.467	reg	4°45'37.68792"N	74°27'47.55103"W	1706.9927
141	1018176.673	957209.433	1684.480	reg	4°45'37.67623"N	74°27'47.59541"W	1707.0056
142	1018176.954	957210.022	1684.544	p	4°45'37.68539"N	74°27'47.57630"W	1707.0696
143	1018177.900	957210.079	1684.106	as	4°45'37.71619"N	74°27'47.57447"W	1706.6317
144	1018177.731	957209.614	1684.107	as	4°45'37.71068"N	74°27'47.58956"W	1706.6326
145	1018176.644	957208.709	1684.193	as	4°45'37.67528"N	74°27'47.61890"W	1706.7185
146	1018176.378	957207.171	1684.576	as	4°45'37.66659"N	74°27'47.66880"W	1707.1013
147	1018176.354	957208.612	1684.484	s	4°45'37.66584"N	74°27'47.62204"W	1707.0094
148	1018177.730	957209.610	1684.342	s	4°45'37.71065"N	74°27'47.58969"W	1706.8676
149	1018176.625	957209.383	1684.503	reg	4°45'37.67467"N	74°27'47.59703"W	1707.0286
150	1018175.162	957207.074	1684.571	pb	4°45'37.62700"N	74°27'47.67193"W	1707.0962
151	1018175.427	957206.610	1684.799	vc	4°45'37.63562"N	74°27'47.68699"W	1707.3242
152	1018178.483	957202.627	1684.884	vc	4°45'37.73503"N	74°27'47.81630"W	1707.4088
153	1018179.730	957203.384	1684.563	vc	4°45'37.77564"N	74°27'47.79176"W	1707.0879
154	1018182.556	957205.128	1683.873	vc	4°45'37.86767"N	74°27'47.73522"W	1706.3983
155	1018183.309	957205.047	1683.773	pm	4°45'37.89218"N	74°27'47.73786"W	1706.2983
156	1018181.154	957202.867	1684.310	reg	4°45'37.82198"N	74°27'47.80856"W	1706.8349
157	1018181.231	957203.473	1684.016	c	4°45'37.82450"N	74°27'47.78890"W	1706.5410
158	1018181.007	957203.819	1684.061	c	4°45'37.81722"N	74°27'47.77767"W	1706.5861
159	1018180.329	957203.423	1684.191	c	4°45'37.79514"N	74°27'47.79050"W	1706.7160
160	1018180.459	957203.031	1684.162	c	4°45'37.79936"N	74°27'47.80323"W	1706.6869
161	1018180.649	957203.077	1683.983	sm	4°45'37.80555"N	74°27'47.80174"W	1706.5079
162	1018181.186	957203.418	1683.967	sm	4°45'37.82304"N	74°27'47.79068"W	1706.4920
163	1018178.386	957201.978	1684.844	c	4°45'37.73186"N	74°27'47.83736"W	1707.3687
164	1018178.317	957202.315	1684.937	c	4°45'37.72961"N	74°27'47.82642"W	1707.4617
165	1018178.279	957202.281	1684.816	c	4°45'37.72838"N	74°27'47.82752"W	1707.3407
166	1018168.107	957203.744	1686.560	p	4°45'37.39726"N	74°27'47.77985"W	1709.0845
167	1018168.642	957202.802	1686.432	s	4°45'37.41466"N	74°27'47.81043"W	1708.9564
168	1018168.670	957202.689	1686.497	vc	4°45'37.41557"N	74°27'47.81410"W	1709.0214
169	1018164.343	957199.717	1687.590	vc	4°45'37.27465"N	74°27'47.91045"W	1710.1138
170	1018157.015	957195.107	1689.173	vc	4°45'37.03601"N	74°27'48.05994"W	1711.6959
171	1018156.038	957195.742	1689.293	p	4°45'37.00421"N	74°27'48.03932"W	1711.8159
172	1018156.897	957195.402	1689.191	pb	4°45'37.03217"N	74°27'48.05037"W	1711.7139

Name	Northing (m)	Easting (m)	Elevation (m)	Code	WGS84 Latitude	WGS84 Longitude	WGS84 Ell.Height (m)
173	1018159.775	957191.187	1689.187	vc	4°45'37.12581"N	74°27'48.18720"W	1711.7095
174	1018168.098	957196.070	1687.602	pb	4°45'37.39683"N	74°27'48.02887"W	1710.1255
175	1018182.853	957203.239	1684.100	p	4°45'37.87730"N	74°27'47.79652"W	1706.6251
176	1018183.065	957204.422	1684.035	s	4°45'37.88423"N	74°27'47.75814"W	1706.5602
177	1018183.015	957204.557	1683.853	s	4°45'37.88260"N	74°27'47.75376"W	1706.3782
178	1018183.608	957204.086	1683.862	hi	4°45'37.90190"N	74°27'47.76905"W	1706.3872
179	1018183.156	957205.290	1683.815	s	4°45'37.88721"N	74°27'47.72998"W	1706.3403
180	1018132.424	957254.388	1693.486	es	4°45'36.23657"N	74°27'46.13581"W	1716.0152
181	1018183.982	957204.948	1683.784	s	4°45'37.91411"N	74°27'47.74108"W	1706.3093
182	1018183.964	957205.023	1683.623	as	4°45'37.91350"N	74°27'47.73865"W	1706.1483
183	1018184.225	957204.501	1683.802	reg	4°45'37.92199"N	74°27'47.75560"W	1706.3273
184	1018184.528	957205.207	1683.533	as	4°45'37.93187"N	74°27'47.73269"W	1706.0584
185	1018185.158	957205.149	1683.500	as	4°45'37.95238"N	74°27'47.73459"W	1706.0254
186	1018185.657	957204.911	1683.492	as	4°45'37.96862"N	74°27'47.74232"W	1706.0174
187	1018185.596	957204.862	1683.688	s	4°45'37.96663"N	74°27'47.74391"W	1706.2134
188	1018188.645	957201.649	1683.634	s	4°45'38.06583"N	74°27'47.84823"W	1706.1591
189	1018188.732	957201.579	1683.452	s	4°45'38.06866"N	74°27'47.85050"W	1705.9771
190	1018187.128	957200.205	1683.596	s	4°45'38.01641"N	74°27'47.89506"W	1706.1209
191	1018187.110	957200.165	1683.916	s	4°45'38.01583"N	74°27'47.89636"W	1706.4409
192	1018188.841	957201.645	1683.230	as	4°45'38.07221"N	74°27'47.84836"W	1705.7551
193	1018191.616	957198.556	1683.022	as	4°45'38.16249"N	74°27'47.94865"W	1705.5469
194	1018191.575	957198.540	1683.006	s	4°45'38.16115"N	74°27'47.94917"W	1705.5309
195	1018190.489	957197.051	1683.324	a	4°45'38.12577"N	74°27'47.99747"W	1705.8486
196	1018190.511	957197.010	1683.474	a	4°45'38.12648"N	74°27'47.99880"W	1705.9986
197	1018190.371	957196.936	1683.695	a	4°45'38.12192"N	74°27'48.00120"W	1706.2196
198	1018190.368	957196.892	1683.485	a	4°45'38.12182"N	74°27'48.00263"W	1706.0096
199	1018190.191	957196.833	1683.861	a	4°45'38.11606"N	74°27'48.00454"W	1706.3856
200	1018189.791	957196.731	1683.884	reg	4°45'38.10304"N	74°27'48.00784"W	1706.4086
201	1018189.615	957196.168	1683.901	p	4°45'38.09730"N	74°27'48.02611"W	1706.4255
202	1018189.630	957196.136	1683.638	p	4°45'38.09779"N	74°27'48.02715"W	1706.1625
203	1018190.279	957195.911	1683.556	cj	4°45'38.11891"N	74°27'48.03446"W	1706.0805
204	1018190.612	957195.928	1683.529	cj	4°45'38.12975"N	74°27'48.03391"W	1706.0535
205	1018190.312	957196.274	1683.536	cj	4°45'38.11999"N	74°27'48.02268"W	1706.0605
206	1018190.290	957195.662	1683.649	cj	4°45'38.11926"N	74°27'48.04254"W	1706.1735
207	1018191.784	957193.883	1683.643	a	4°45'38.16790"N	74°27'48.10029"W	1706.1673
208	1018191.903	957193.824	1683.602	a	4°45'38.17177"N	74°27'48.10221"W	1706.1263
209	1018192.720	957194.567	1683.348	a	4°45'38.19838"N	74°27'48.07809"W	1705.8724
210	1018192.867	957194.664	1683.181	a	4°45'38.20317"N	74°27'48.07494"W	1705.7054
211	1018192.787	957194.745	1683.434	a	4°45'38.20056"N	74°27'48.07231"W	1705.9585
212	1018194.145	957195.811	1682.869	s	4°45'38.24476"N	74°27'48.03774"W	1705.3936
213	1018194.163	957195.888	1682.785	as	4°45'38.24535"N	74°27'48.03525"W	1705.3097
214	1018197.613	957192.256	1682.402	as	4°45'38.35763"N	74°27'48.15317"W	1704.9264
215	1018197.580	957192.166	1682.614	s	4°45'38.35655"N	74°27'48.15609"W	1705.1383
216	1018196.430	957190.917	1682.633	a	4°45'38.31909"N	74°27'48.19660"W	1705.1571

Name	Northing (m)	Easting (m)	Elevation (m)	Code	WGS84 Latitude	WGS84 Longitude	WGS84 Ell.Height (m)
217	1018196.405	957190.842	1682.857	a	4°45'38.31827"N	74°27'48.19903"W	1705.3811
218	1018196.458	957190.795	1682.751	a	4°45'38.32000"N	74°27'48.20056"W	1705.2751
219	1018195.423	957189.942	1682.869	p	4°45'38.28629"N	74°27'48.22822"W	1705.3930
220	1018194.253	957191.621	1683.049	reg	4°45'38.24823"N	74°27'48.17371"W	1705.5731
221	1018198.282	957188.983	1682.653	a	4°45'38.37934"N	74°27'48.25939"W	1705.1770
222	1018198.310	957188.939	1682.410	a	4°45'38.38025"N	74°27'48.26082"W	1704.9340
223	1018199.609	957190.050	1682.431	s	4°45'38.42256"N	74°27'48.22479"W	1704.9552
224	1018202.598	957187.001	1682.042	as	4°45'38.51981"N	74°27'48.32379"W	1704.5659
225	1018202.457	957186.979	1682.185	s	4°45'38.51522"N	74°27'48.32450"W	1704.7089
226	1018202.098	957187.093	1682.259	pm	4°45'38.50353"N	74°27'48.32080"W	1704.7829
227	1018201.446	957186.142	1682.184	a	4°45'38.48229"N	74°27'48.35164"W	1704.7078
228	1018201.393	957185.762	1682.301	a	4°45'38.48055"N	74°27'48.36397"W	1704.8247
229	1018201.257	957185.777	1682.347	a	4°45'38.47613"N	74°27'48.36348"W	1704.8707
230	1018201.000	957185.127	1682.037	p	4°45'38.46775"N	74°27'48.38458"W	1704.5606
231	1018200.802	957185.309	1682.410	a	4°45'38.46131"N	74°27'48.37866"W	1704.9336
232	1018200.455	957186.334	1682.429	vv	4°45'38.45003"N	74°27'48.34539"W	1704.9527
233	1018199.751	957186.622	1682.357	reg	4°45'38.42712"N	74°27'48.33603"W	1704.8808
234	1018204.278	957182.547	1682.062	reg	4°45'38.57441"N	74°27'48.46835"W	1704.5854
235	1018203.631	957182.040	1682.117	reg	4°45'38.55334"N	74°27'48.48479"W	1704.6404
236	1018207.208	957179.853	1681.959	a	4°45'38.66975"N	74°27'48.55583"W	1704.4822
237	1018207.247	957179.914	1681.725	a	4°45'38.67102"N	74°27'48.55385"W	1704.2483
238	1018207.332	957179.967	1681.636	a	4°45'38.67378"N	74°27'48.55213"W	1704.1593
239	1018207.438	957179.992	1681.759	a	4°45'38.67724"N	74°27'48.55132"W	1704.2823
240	1018206.291	957178.849	1681.940	a	4°45'38.63987"N	74°27'48.58839"W	1704.4631
241	1018208.404	957176.534	1681.427	p	4°45'38.70861"N	74°27'48.66355"W	1703.9499
242	1018208.408	957176.593	1681.748	p	4°45'38.70875"N	74°27'48.66164"W	1704.2709
243	1018209.378	957177.742	1681.343	a	4°45'38.74035"N	74°27'48.62437"W	1703.8661
244	1018213.549	957173.459	1681.135	a	4°45'38.87605"N	74°27'48.76343"W	1703.6577
245	1018213.569	957173.444	1680.900	a	4°45'38.87670"N	74°27'48.76392"W	1703.4227
246	1018214.576	957174.571	1680.905	s	4°45'38.90952"N	74°27'48.72735"W	1703.4279
247	1018214.655	957174.614	1680.904	ad	4°45'38.91208"N	74°27'48.72598"W	1703.4269
248	1018212.453	957172.434	1681.531	es	4°45'38.84035"N	74°27'48.79667"W	1704.0536
249	1018212.199	957172.115	1681.565	es	4°45'38.83207"N	74°27'48.80703"W	1704.0875
250	1018212.145	957172.037	1681.712	es	4°45'38.83031"N	74°27'48.80956"W	1704.2345
251	1018211.948	957171.672	1681.778	es	4°45'38.82389"N	74°27'48.82139"W	1704.3004
252	1018208.461	957176.478	1681.652	es	4°45'38.71046"N	74°27'48.66538"W	1704.1749
253	1018208.100	957176.157	1681.597	es	4°45'38.69872"N	74°27'48.67578"W	1704.1198
254	1018208.059	957176.113	1681.868	es	4°45'38.69738"N	74°27'48.67719"W	1704.3908
255	1018207.824	957175.829	1681.883	es	4°45'38.68971"N	74°27'48.68643"W	1704.4058
256	1018207.798	957175.789	1682.089	es	4°45'38.68886"N	74°27'48.68773"W	1704.6118
257	1018207.472	957175.406	1682.063	es	4°45'38.67826"N	74°27'48.70015"W	1704.5857
258	1018207.462	957175.395	1682.319	es	4°45'38.67795"N	74°27'48.70050"W	1704.8417
259	1018207.188	957175.065	1682.360	es	4°45'38.66900"N	74°27'48.71120"W	1704.8826
260	1018207.530	957174.675	1682.326	es	4°45'38.68013"N	74°27'48.72386"W	1704.8486

Name	Northing (m)	Easting (m)	Elevation (m)	Code	WGS84 Latitude	WGS84 Longitude	WGS84 Ell.Height (m)
261	1018207.507	957174.625	1682.536	es	4°45'38.67937"N	74°27'48.72549"W	1705.0586
262	1018206.221	957172.967	1682.767	es	4°45'38.63748"N	74°27'48.77926"W	1705.2893
263	1018206.173	957172.922	1682.969	es	4°45'38.63592"N	74°27'48.78072"W	1705.4913
264	1018205.912	957172.584	1683.071	es	4°45'38.62743"N	74°27'48.79167"W	1705.5933
265	1018205.888	957172.542	1683.262	es	4°45'38.62664"N	74°27'48.79303"W	1705.7843
266	1018205.625	957172.209	1683.321	es	4°45'38.61807"N	74°27'48.80383"W	1705.8432
267	1018205.595	957172.174	1683.541	es	4°45'38.61710"N	74°27'48.80499"W	1706.0632
268	1018205.328	957171.820	1683.573	es	4°45'38.60840"N	74°27'48.81648"W	1706.0952
269	1018205.298	957171.783	1683.775	es	4°45'38.60742"N	74°27'48.81765"W	1706.2972
270	1018205.042	957171.462	1683.794	es	4°45'38.59908"N	74°27'48.82806"W	1706.3161
271	1018205.004	957171.408	1684.024	es	4°45'38.59783"N	74°27'48.82984"W	1706.5461
272	1018204.725	957171.053	1684.060	es	4°45'38.58875"N	74°27'48.84134"W	1706.5820
273	1018204.705	957171.028	1684.336	es	4°45'38.58810"N	74°27'48.84216"W	1706.8580
274	1018204.099	957170.248	1684.482	es	4°45'38.56836"N	74°27'48.86744"W	1707.0039
275	1018204.085	957170.220	1684.681	es	4°45'38.56790"N	74°27'48.86835"W	1707.2029
276	1018202.506	957168.196	1685.282	es	4°45'38.51645"N	74°27'48.93402"W	1707.8036
277	1018202.468	957168.148	1685.519	es	4°45'38.51522"N	74°27'48.93555"W	1708.0406
278	1018201.586	957167.010	1685.732	es	4°45'38.48648"N	74°27'48.97249"W	1708.2534
279	1018201.634	957166.941	1685.992	es	4°45'38.48804"N	74°27'48.97473"W	1708.5134
280	1018201.637	957166.985	1685.794	es	4°45'38.48814"N	74°27'48.97330"W	1708.3154
281	1018201.587	957167.002	1686.181	es	4°45'38.48651"N	74°27'48.97275"W	1708.7024
282	1018199.394	957164.178	1686.662	es	4°45'38.41509"N	74°27'49.06435"W	1709.1829
283	1018199.409	957164.188	1686.895	es	4°45'38.41558"N	74°27'49.06403"W	1709.4159
284	1018199.407	957164.175	1687.063	es	4°45'38.41551"N	74°27'49.06445"W	1709.5839
285	1018195.773	957159.534	1687.586	es	4°45'38.29713"N	74°27'49.21496"W	1710.1062
286	1018196.008	957159.247	1687.623	es	4°45'38.30477"N	74°27'49.22428"W	1710.1432
287	1018198.324	957157.183	1687.598	es	4°45'38.38013"N	74°27'49.29130"W	1710.1180
288	1018198.538	957157.080	1687.599	es	4°45'38.38709"N	74°27'49.29464"W	1710.1190
289	1018199.822	957161.645	1687.112	lum	4°45'38.42898"N	74°27'49.14653"W	1709.6326
290	1018202.419	957161.693	1686.908	es	4°45'38.51353"N	74°27'49.14503"W	1709.4288
291	1018208.052	957171.790	1682.711	es	4°45'38.69706"N	74°27'48.81749"W	1705.2333
292	1018208.055	957171.784	1682.727	lum	4°45'38.69716"N	74°27'48.81768"W	1705.2493
293	1018210.684	957175.236	1681.287	mr	4°45'38.78282"N	74°27'48.70572"W	1703.8098
294	1018210.969	957174.977	1681.318	mr	4°45'38.79209"N	74°27'48.71413"W	1703.8408
295	1018210.660	957174.501	1681.336	mr	4°45'38.78201"N	74°27'48.72958"W	1703.8587
296	1018218.633	957177.795	1680.788	pz	4°45'39.04164"N	74°27'48.62283"W	1703.3115
297	1018152.816	957268.842	1685.551	GPS2	4°45'36.90066"N	74°27'45.66718"W	1708.0829
298	1018138.840	957268.625	1685.804	reg	4°45'36.44568"N	74°27'45.67395"W	1708.3353
299	1018139.065	957268.395	1685.776	reg	4°45'36.45300"N	74°27'45.68142"W	1708.3073
300	1018145.235	957260.230	1686.119	reg	4°45'36.65371"N	74°27'45.94649"W	1708.6495
301	1018151.892	957249.677	1685.646	reg	4°45'36.87025"N	74°27'46.28906"W	1708.1755
302	1018153.995	957246.350	1685.557	reg	4°45'36.93865"N	74°27'46.39706"W	1708.0862
303	1018179.105	957211.259	1683.890	sm	4°45'37.75544"N	74°27'47.53620"W	1706.4159
304	1018179.507	957210.806	1683.853	sm	4°45'37.76852"N	74°27'47.55091"W	1706.3789

Name	Northing (m)	Easting (m)	Elevation (m)	Code	WGS84 Latitude	WGS84 Longitude	WGS84 Ell.Height (m)
305	1018178.641	957209.868	1683.992	sm	4°45'37.74031"N	74°27'47.58133"W	1706.5177
306	1018178.201	957210.296	1684.016	sm	4°45'37.72599"N	74°27'47.56744"W	1706.5417
307	1018178.633	957210.020	1683.578	sm	4°45'37.74005"N	74°27'47.57640"W	1706.1037
308	1018176.460	957208.511	1684.300	c	4°45'37.66928"N	74°27'47.62532"W	1706.8254
309	1018176.514	957208.440	1684.292	c	4°45'37.67104"N	74°27'47.62763"W	1706.8174
310	1018171.398	957205.102	1684.598	c	4°45'37.50443"N	74°27'47.73585"W	1707.1228
311	1018171.557	957204.893	1684.603	c	4°45'37.50960"N	74°27'47.74263"W	1707.1278
312	1018171.719	957206.265	1684.596	vv	4°45'37.51490"N	74°27'47.69812"W	1707.1209
313	1018168.501	957203.152	1685.610	c	4°45'37.41008"N	74°27'47.79907"W	1708.1344
314	1018168.707	957202.885	1685.636	c	4°45'37.41678"N	74°27'47.80774"W	1708.1604
315	1018200.396	957186.334	1682.460	vv	4°45'38.44811"N	74°27'48.34539"W	1704.9837
316	1018199.314	957186.521	1682.481	reg	4°45'38.41289"N	74°27'48.33930"W	1705.0047
317	1018203.637	957182.062	1682.116	reg	4°45'38.55353"N	74°27'48.48408"W	1704.6394
318	1018218.645	957177.862	1680.780	pz66	4°45'39.04203"N	74°27'48.62066"W	1703.3035
319	1018218.458	957177.596	1680.768	n	4°45'39.03594"N	74°27'48.62928"W	1703.2915
320	1018214.747	957174.479	1680.663	as	4°45'38.91507"N	74°27'48.73036"W	1703.1859
321	1018214.688	957174.430	1680.869	s	4°45'38.91315"N	74°27'48.73195"W	1703.3919
322	1018213.572	957173.509	1680.882	es	4°45'38.87680"N	74°27'48.76181"W	1703.4047
323	1018213.556	957173.517	1681.103	es	4°45'38.87628"N	74°27'48.76155"W	1703.6257
324	1018215.049	957169.767	1680.720	mr	4°45'38.92481"N	74°27'48.88327"W	1703.2423
325	1018217.191	957171.636	1680.593	s	4°45'38.99458"N	74°27'48.82266"W	1703.1157
326	1018217.254	957171.712	1680.332	as	4°45'38.99663"N	74°27'48.82020"W	1702.8547
327	1018218.918	957169.693	1680.165	as	4°45'39.05076"N	74°27'48.88574"W	1702.6875
328	1018218.233	957169.272	1680.429	ptr	4°45'39.02845"N	74°27'48.89939"W	1702.9514
329	1018220.651	957167.542	1679.966	as	4°45'39.10714"N	74°27'48.95558"W	1702.4883
330	1018220.582	957167.551	1680.155	s	4°45'39.10489"N	74°27'48.95528"W	1702.6773
331	1018218.584	957166.174	1680.330	p	4°45'39.03982"N	74°27'48.99993"W	1702.8520
332	1018218.955	957166.604	1680.238	reg	4°45'39.05190"N	74°27'48.98598"W	1702.7601
333	1018219.379	957166.042	1680.224	reg	4°45'39.06570"N	74°27'49.00423"W	1702.7461
334	1018219.553	957165.732	1680.174	reg	4°45'39.07136"N	74°27'49.01429"W	1702.6960
335	1018219.718	957165.439	1680.169	reg	4°45'39.07672"N	74°27'49.02380"W	1702.6910
336	1018226.434	957159.522	1679.148	as	4°45'39.29527"N	74°27'49.21590"W	1701.6696
337	1018226.318	957159.513	1679.345	s	4°45'39.29150"N	74°27'49.21619"W	1701.8666
338	1018224.375	957158.031	1679.436	p	4°45'39.22821"N	74°27'49.26425"W	1701.9573
339	1018226.358	957155.564	1679.098	reg	4°45'39.29272"N	74°27'49.34434"W	1701.6191
340	1018230.394	957152.927	1678.694	s	4°45'39.42406"N	74°27'49.42999"W	1701.2149
341	1018230.406	957152.939	1678.689	as	4°45'39.42445"N	74°27'49.42961"W	1701.2099
342	1018228.458	957151.896	1678.678	p	4°45'39.36102"N	74°27'49.46340"W	1701.1987
343	1018234.412	957143.429	1677.936	reg	4°45'39.55468"N	74°27'49.73827"W	1700.4559
344	1018234.406	957143.412	1677.985	reg	4°45'39.55449"N	74°27'49.73882"W	1700.5049
345	1018235.860	957143.981	1677.963	s	4°45'39.60184"N	74°27'49.72040"W	1700.4831
346	1018235.883	957143.993	1677.767	as	4°45'39.60258"N	74°27'49.72000"W	1700.2871
347	1018237.355	957141.717	1677.506	as	4°45'39.65046"N	74°27'49.79388"W	1700.0258
348	1018237.723	957139.541	1677.399	as	4°45'39.66239"N	74°27'49.86450"W	1699.9186

Name	Northing (m)	Easting (m)	Elevation (m)	Code	WGS84 Latitude	WGS84 Longitude	WGS84 Ell.Height (m)
349	1018238.120	957139.195	1677.368	vv	4°45'39.67531"N	74°27'49.87573"W	1699.8876
350	1018237.630	957138.720	1677.316	as	4°45'39.65935"N	74°27'49.89114"W	1699.8355
351	1018237.540	957138.285	1677.358	vc	4°45'39.65641"N	74°27'49.90525"W	1699.8774
352	1018236.383	957136.444	1677.272	vc	4°45'39.61871"N	74°27'49.96497"W	1699.7911
353	1018233.904	957134.397	1677.238	vc	4°45'39.53797"N	74°27'50.03135"W	1699.7568
354	1018233.594	957134.337	1677.449	s	4°45'39.52788"N	74°27'50.03329"W	1699.9678
355	1018233.402	957134.672	1677.610	a	4°45'39.52163"N	74°27'50.02242"W	1700.1288
356	1018233.168	957134.686	1677.946	a	4°45'39.51402"N	74°27'50.02196"W	1700.4648
357	1018232.757	957135.423	1678.070	o	4°45'39.50065"N	74°27'49.99803"W	1700.5889
358	1018232.666	957135.551	1677.987	p	4°45'39.49769"N	74°27'49.99388"W	1700.5059
359	1018236.501	957138.420	1677.696	p	4°45'39.62259"N	74°27'49.90085"W	1700.2154
360	1018236.831	957138.783	1677.764	p	4°45'39.63334"N	74°27'49.88908"W	1700.2835
361	1018236.697	957139.319	1677.649	p	4°45'39.62899"N	74°27'49.87168"W	1700.1685
362	1018237.536	957139.587	1677.583	s	4°45'39.65631"N	74°27'49.86300"W	1700.1026
363	1018237.485	957139.431	1677.575	s	4°45'39.65464"N	74°27'49.86806"W	1700.0946
364	1018237.290	957138.562	1677.660	s	4°45'39.64828"N	74°27'49.89626"W	1700.1795
365	1018237.017	957137.903	1677.694	s	4°45'39.63938"N	74°27'49.91764"W	1700.2134
366	1018236.270	957137.135	1677.784	s	4°45'39.61505"N	74°27'49.94255"W	1700.3032
367	1018236.594	957137.793	1677.742	cj	4°45'39.62561"N	74°27'49.92120"W	1700.2613
368	1018232.396	957134.269	1677.957	a	4°45'39.48888"N	74°27'50.03547"W	1700.4757
369	1018232.362	957134.110	1677.812	a	4°45'39.48777"N	74°27'50.04063"W	1700.3307
370	1018232.444	957134.030	1677.583	a	4°45'39.49044"N	74°27'50.04323"W	1700.1017
371	1018232.246	957134.308	1678.240	a	4°45'39.48399"N	74°27'50.03421"W	1700.7587
372	1018231.533	957134.892	1678.066	p	4°45'39.46079"N	74°27'50.01524"W	1700.5847
373	1018230.964	957133.644	1678.027	a	4°45'39.44225"N	74°27'50.05573"W	1700.5456
374	1018231.043	957133.670	1677.819	a	4°45'39.44482"N	74°27'50.05488"W	1700.3376
375	1018231.256	957133.277	1678.049	a	4°45'39.45178"N	74°27'50.06764"W	1700.5675
376	1018231.297	957133.260	1677.810	a	4°45'39.45311"N	74°27'50.06819"W	1700.3285
377	1018231.302	957133.200	1677.630	a	4°45'39.45327"N	74°27'50.07014"W	1700.1485
378	1018231.549	957132.956	1677.597	s	4°45'39.46131"N	74°27'50.07806"W	1700.1155
379	1018231.585	957132.822	1677.398	vc	4°45'39.46248"N	74°27'50.08241"W	1699.9165
380	1018229.719	957131.389	1677.482	vc	4°45'39.40171"N	74°27'50.12888"W	1700.0002
381	1018229.623	957131.639	1677.719	a	4°45'39.39859"N	74°27'50.12076"W	1700.2372
382	1018228.494	957131.127	1677.723	a	4°45'39.36182"N	74°27'50.13735"W	1700.2411
383	1018228.680	957130.821	1677.690	s	4°45'39.36787"N	74°27'50.14729"W	1700.2081
384	1018228.754	957130.739	1677.520	vc	4°45'39.37028"N	74°27'50.14995"W	1700.0381
385	1018226.025	957128.651	1677.569	vc	4°45'39.28140"N	74°27'50.21766"W	1700.0867
386	1018225.997	957128.732	1677.765	s	4°45'39.28049"N	74°27'50.21503"W	1700.2827
387	1018225.726	957129.049	1677.796	a	4°45'39.27167"N	74°27'50.20473"W	1700.3137
388	1018225.711	957129.120	1678.223	a	4°45'39.27118"N	74°27'50.20243"W	1700.7408
389	1018224.788	957129.969	1678.350	p	4°45'39.24115"N	74°27'50.17486"W	1700.8678
390	1018217.396	957124.613	1678.373	p	4°45'39.00041"N	74°27'50.34855"W	1700.8898
391	1018218.946	957124.233	1678.282	a	4°45'39.05086"N	74°27'50.36091"W	1700.7988
392	1018218.943	957124.155	1678.014	a	4°45'39.05076"N	74°27'50.36344"W	1700.5308

Name	Northing (m)	Easting (m)	Elevation (m)	Code	WGS84 Latitude	WGS84 Longitude	WGS84 Ell.Height (m)
393	1018217.846	957123.430	1678.146	a	4°45'39.01503"N	74°27'50.38695"W	1700.6627
394	1018217.399	957123.329	1678.180	a	4°45'39.00048"N	74°27'50.39022"W	1700.6967
395	1018216.835	957123.417	1678.242	a	4°45'38.98212"N	74°27'50.38735"W	1700.7587
396	1018216.298	957123.731	1678.322	a	4°45'38.96465"N	74°27'50.37715"W	1700.8387
397	1018216.971	957123.415	1678.314	a	4°45'38.98655"N	74°27'50.38742"W	1700.8307
398	1018217.426	957123.364	1678.318	a	4°45'39.00136"N	74°27'50.38908"W	1700.8347
399	1018217.942	957123.578	1678.308	a	4°45'39.01816"N	74°27'50.38215"W	1700.8247
400	1018219.245	957123.716	1678.012	s	4°45'39.06058"N	74°27'50.37770"W	1700.5288
401	1018219.245	957123.624	1677.838	vc	4°45'39.06058"N	74°27'50.38068"W	1700.3548
402	1018218.037	957123.203	1677.884	vc	4°45'39.02125"N	74°27'50.39432"W	1700.4007
403	1018217.301	957123.140	1678.007	vc	4°45'38.99729"N	74°27'50.39635"W	1700.5236
404	1018216.596	957123.346	1678.139	vc	4°45'38.97434"N	74°27'50.38965"W	1700.6556
405	1018215.852	957123.394	1678.220	sm	4°45'38.95012"N	74°27'50.38808"W	1700.7366
406	1018215.546	957123.058	1678.239	sm	4°45'38.94015"N	74°27'50.39898"W	1700.7555
407	1018214.567	957123.959	1678.432	sm	4°45'38.90830"N	74°27'50.36972"W	1700.9486
408	1018214.409	957115.338	1677.655	sm	4°45'38.90299"N	74°27'50.64947"W	1700.1705
409	1018214.717	957114.800	1677.586	sm	4°45'38.91300"N	74°27'50.66693"W	1700.1015
410	1018215.729	957115.646	1677.585	sm	4°45'38.94597"N	74°27'50.63950"W	1700.1006
411	1018215.504	957116.037	1677.635	sm	4°45'38.93865"N	74°27'50.62681"W	1700.1507
412	1018215.381	957114.867	1677.542	pm	4°45'38.93462"N	74°27'50.66477"W	1700.0575
413	1018215.778	957115.628	1677.553	sm	4°45'38.94756"N	74°27'50.64008"W	1700.0686
414	1018216.430	957113.424	1677.180	vc	4°45'38.96874"N	74°27'50.71161"W	1699.6954
415	1018217.459	957111.311	1676.819	vc	4°45'39.00220"N	74°27'50.78020"W	1699.3342
416	1018224.103	957114.543	1676.803	vc	4°45'39.21855"N	74°27'50.67542"W	1699.3189
417	1018223.121	957115.332	1677.002	vv	4°45'39.18659"N	74°27'50.64983"W	1699.5179
418	1018223.117	957115.328	1676.995	vv	4°45'39.18647"N	74°27'50.64993"W	1699.5109
419	1018224.225	957114.583	1676.949	s	4°45'39.22252"N	74°27'50.67415"W	1699.4649
420	1018224.539	957114.737	1676.984	a	4°45'39.23275"N	74°27'50.66913"W	1699.4999
421	1018224.597	957114.781	1677.248	a	4°45'39.23464"N	74°27'50.66771"W	1699.7639
422	1018225.511	957115.093	1677.337	mr	4°45'39.26440"N	74°27'50.65760"W	1699.8530
423	1018224.195	957117.697	1677.679	mr	4°45'39.22161"N	74°27'50.57307"W	1700.1953
424	1018223.222	957117.708	1677.634	a	4°45'39.18994"N	74°27'50.57270"W	1700.1502
425	1018223.190	957117.704	1677.467	a	4°45'39.18889"N	74°27'50.57283"W	1699.9832
426	1018223.036	957116.929	1677.178	vc	4°45'39.18387"N	74°27'50.59797"W	1699.6941
427	1018222.962	957117.652	1677.328	vc	4°45'39.18147"N	74°27'50.57451"W	1699.8442
428	1018223.260	957118.337	1677.386	vc	4°45'39.19119"N	74°27'50.55229"W	1699.9023
429	1018224.356	957118.088	1677.674	sn	4°45'39.22686"N	74°27'50.56039"W	1700.1903
430	1018223.931	957118.813	1677.399	vc	4°45'39.21304"N	74°27'50.53686"W	1699.9154
431	1018223.904	957118.700	1677.522	s	4°45'39.21216"N	74°27'50.54052"W	1700.0384
432	1018223.939	957118.642	1677.536	a	4°45'39.21330"N	74°27'50.54240"W	1700.0524
433	1018223.975	957118.600	1677.610	a	4°45'39.21447"N	74°27'50.54377"W	1700.1264
434	1018217.800	957118.318	1677.649	n	4°45'39.01344"N	74°27'50.55283"W	1700.1651
435	1018217.447	957118.134	1677.660	pz	4°45'39.00194"N	74°27'50.55880"W	1700.1760
436	1018228.869	957121.407	1677.740	reg	4°45'39.37384"N	74°27'50.45277"W	1700.2569

Name	Northing (m)	Easting (m)	Elevation (m)	Code	WGS84 Latitude	WGS84 Longitude	WGS84 Ell.Height (m)
437	1018228.393	957121.905	1677.687	a	4°45'39.35836"N	74°27'50.43661"W	1700.2040
438	1018228.351	957121.956	1677.481	s	4°45'39.35699"N	74°27'50.43495"W	1699.9980
439	1018228.251	957122.053	1677.339	vc	4°45'39.35374"N	74°27'50.43180"W	1699.8560
440	1018230.503	957123.817	1677.405	vc	4°45'39.42708"N	74°27'50.37460"W	1699.9223
441	1018230.727	957123.613	1677.571	a	4°45'39.43437"N	74°27'50.38123"W	1700.0883
442	1018231.192	957122.832	1677.748	p	4°45'39.44949"N	74°27'50.40658"W	1700.2652
443	1018240.194	957131.249	1676.895	vc	4°45'39.74271"N	74°27'50.13362"W	1699.4137
444	1018241.229	957131.837	1676.601	p	4°45'39.77641"N	74°27'50.11456"W	1699.1198
445	1018241.028	957132.052	1676.543	p	4°45'39.76987"N	74°27'50.10758"W	1699.0618
446	1018240.678	957132.111	1676.805	a	4°45'39.75848"N	74°27'50.10566"W	1699.3238
447	1018240.669	957132.161	1676.872	s	4°45'39.75819"N	74°27'50.10404"W	1699.3908
448	1018241.390	957131.855	1677.011	s	4°45'39.78166"N	74°27'50.11398"W	1699.5298
449	1018242.055	957131.160	1676.908	p	4°45'39.80329"N	74°27'50.13655"W	1699.4267
450	1018241.345	957131.815	1676.732	vc	4°45'39.78019"N	74°27'50.11528"W	1699.2508
451	1018240.905	957132.374	1676.628	ptr	4°45'39.76588"N	74°27'50.09713"W	1699.1468
452	1018241.900	957132.968	1676.715	sm	4°45'39.79828"N	74°27'50.07787"W	1699.2340
453	1018242.181	957132.617	1676.651	sm	4°45'39.80742"N	74°27'50.08927"W	1699.1699
454	1018245.359	957134.844	1676.543	sm	4°45'39.91089"N	74°27'50.01706"W	1699.0623
455	1018245.184	957135.154	1676.582	sm	4°45'39.90520"N	74°27'50.00700"W	1699.1014
456	1018243.947	957138.271	1676.919	n	4°45'39.86499"N	74°27'49.90583"W	1699.4387
457	1018243.569	957138.286	1676.936	pz	4°45'39.85268"N	74°27'49.90534"W	1699.4557
458	1018242.952	957131.900	1676.592	vc	4°45'39.83251"N	74°27'50.11255"W	1699.1109
459	1018242.162	957132.379	1676.636	vc	4°45'39.80680"N	74°27'50.09699"W	1699.1549
460	1018242.002	957132.225	1676.990	s	4°45'39.80159"N	74°27'50.10199"W	1699.5089
461	1018242.918	957131.832	1676.691	s	4°45'39.83140"N	74°27'50.11476"W	1699.2099
462	1018242.726	957131.670	1676.721	a	4°45'39.82514"N	74°27'50.12001"W	1699.2398
463	1018242.679	957131.607	1676.903	a	4°45'39.82361"N	74°27'50.12205"W	1699.4218
464	1018211.596	957171.249	1681.958	es	4°45'38.81245"N	74°27'48.83511"W	1704.4804
465	1018249.509	957125.485	1675.492	vc	4°45'40.04584"N	74°27'50.32084"W	1698.0104
466	1018249.417	957125.449	1675.607	s	4°45'40.04285"N	74°27'50.32201"W	1698.1254
467	1018249.288	957125.247	1675.611	a	4°45'40.03864"N	74°27'50.32856"W	1698.1293
468	1018249.239	957125.210	1675.835	a	4°45'40.03704"N	74°27'50.32974"W	1698.3533
469	1018248.657	957124.408	1675.831	p	4°45'40.01809"N	74°27'50.35577"W	1698.3492
470	1018249.370	957124.028	1675.718	reg	4°45'40.04129"N	74°27'50.36812"W	1698.2362
471	1018258.934	957114.511	1674.095	reg	4°45'40.35245"N	74°27'50.67709"W	1696.6124
472	1018258.307	957114.460	1674.187	p	4°45'40.33204"N	74°27'50.67874"W	1696.7044
473	1018259.347	957115.201	1674.123	a	4°45'40.36591"N	74°27'50.65471"W	1696.6405
474	1018259.380	957115.240	1673.912	a	4°45'40.36699"N	74°27'50.65345"W	1696.4295
475	1018259.566	957115.420	1673.919	s	4°45'40.37305"N	74°27'50.64761"W	1696.4366
476	1018259.719	957115.462	1673.794	vc	4°45'40.37803"N	74°27'50.64625"W	1696.3116
477	1018268.704	957106.733	1672.272	vc	4°45'40.67036"N	74°27'50.92968"W	1694.7889
478	1018268.617	957106.716	1672.426	s	4°45'40.66753"N	74°27'50.93023"W	1694.9429
479	1018268.501	957106.519	1672.357	a	4°45'40.66375"N	74°27'50.93661"W	1694.8739
480	1018268.474	957106.479	1672.638	a	4°45'40.66288"N	74°27'50.93790"W	1695.1549

Name	Northing (m)	Easting (m)	Elevation (m)	Code	WGS84 Latitude	WGS84 Longitude	WGS84 Ell.Height (m)
481	1018267.546	957105.451	1672.700	p	4°45'40.63264"N	74°27'50.97126"W	1695.2167
482	1018268.668	957104.771	1672.376	reg	4°45'40.66915"N	74°27'50.99334"W	1694.8927
483	1018272.073	957101.486	1671.783	reg	4°45'40.77997"N	74°27'51.10001"W	1694.2994
484	1018276.084	957097.315	1670.989	p	4°45'40.91046"N	74°27'51.23543"W	1693.5051
485	1018276.893	957098.212	1670.963	a	4°45'40.93681"N	74°27'51.20634"W	1693.4792
486	1018277.017	957098.217	1670.836	a	4°45'40.94085"N	74°27'51.20618"W	1693.3522
487	1018277.112	957098.367	1670.395	p	4°45'40.94395"N	74°27'51.20131"W	1692.9112
488	1018277.206	957098.425	1670.874	vc	4°45'40.94701"N	74°27'51.19943"W	1693.3903
489	1018277.059	957098.600	1670.681	pm	4°45'40.94223"N	74°27'51.19375"W	1693.1973
490	1018278.522	957095.992	1670.564	reg	4°45'40.98980"N	74°27'51.27841"W	1693.0800
491	1018279.150	957096.488	1670.314	vc	4°45'41.01025"N	74°27'51.26233"W	1692.8301
492	1018286.825	957088.903	1668.881	vc	4°45'41.25996"N	74°27'51.50857"W	1691.3965
493	1018286.711	957088.893	1669.021	s	4°45'41.25625"N	74°27'51.50890"W	1691.5365
494	1018286.531	957088.820	1669.031	a	4°45'41.25039"N	74°27'51.51126"W	1691.5465
495	1018286.489	957088.771	1669.206	a	4°45'41.24901"N	74°27'51.51286"W	1691.7215
496	1018285.721	957087.947	1669.220	p	4°45'41.22401"N	74°27'51.53958"W	1691.7353
497	1018285.338	957088.558	1669.314	reg	4°45'41.21155"N	74°27'51.51974"W	1691.8294
498	1018286.933	957087.401	1669.131	reg	4°45'41.26345"N	74°27'51.55732"W	1691.6463
499	1018287.414	957086.727	1668.959	reg	4°45'41.27910"N	74°27'51.57920"W	1691.4743
500	1018287.632	957086.464	1668.915	reg	4°45'41.28619"N	74°27'51.58774"W	1691.4302
501	1018295.243	957080.673	1667.465	vc	4°45'41.53385"N	74°27'51.77580"W	1689.9799
502	1018295.173	957080.638	1667.591	s	4°45'41.53157"N	74°27'51.77693"W	1690.1058
503	1018295.094	957080.522	1667.612	a	4°45'41.52899"N	74°27'51.78070"W	1690.1268
504	1018294.957	957080.407	1667.795	a	4°45'41.52453"N	74°27'51.78443"W	1690.3098
505	1018294.418	957079.767	1667.769	p	4°45'41.50697"N	74°27'51.80518"W	1690.2837
506	1018295.611	957079.132	1667.639	reg	4°45'41.54580"N	74°27'51.82581"W	1690.1537
507	1018298.305	957076.440	1667.202	reg	4°45'41.63345"N	74°27'51.91322"W	1689.7165
508	1018297.444	957076.776	1667.305	o	4°45'41.60542"N	74°27'51.90230"W	1689.8195
509	1018297.455	957076.779	1667.302	p	4°45'41.60578"N	74°27'51.90220"W	1689.8165
510	1018298.134	957077.478	1667.290	a	4°45'41.62790"N	74°27'51.87953"W	1689.8046
511	1018298.147	957077.504	1667.160	a	4°45'41.62832"N	74°27'51.87869"W	1689.6746
512	1018298.290	957077.628	1667.141	s	4°45'41.63298"N	74°27'51.87467"W	1689.6556
513	1018298.297	957077.650	1666.992	vc	4°45'41.63321"N	74°27'51.87395"W	1689.5066
514	1018302.124	957073.932	1666.310	vc	4°45'41.75772"N	74°27'51.99467"W	1688.8243
515	1018302.066	957073.925	1666.511	s	4°45'41.75583"N	74°27'51.99490"W	1689.0253
516	1018301.961	957073.825	1666.554	a	4°45'41.75241"N	74°27'51.99814"W	1689.0683
517	1018301.890	957073.722	1666.639	aa	4°45'41.75010"N	74°27'52.00149"W	1689.1533
518	1018301.794	957073.676	1666.656	s	4°45'41.74698"N	74°27'52.00298"W	1689.1703
519	1018301.102	957073.181	1666.719	p	4°45'41.72444"N	74°27'52.01903"W	1689.2332
520	1018301.376	957072.647	1666.692	p	4°45'41.73335"N	74°27'52.03636"W	1689.2061
521	1018301.236	957071.446	1666.704	p	4°45'41.72880"N	74°27'52.07533"W	1689.2180
522	1018301.539	957072.539	1666.660	cj	4°45'41.73865"N	74°27'52.03987"W	1689.1741
523	1018301.486	957071.845	1666.664	cj	4°45'41.73694"N	74°27'52.06239"W	1689.1780
524	1018301.955	957071.815	1666.609	cj	4°45'41.75221"N	74°27'52.06337"W	1689.1231

Name	Northing (m)	Easting (m)	Elevation (m)	Code	WGS84 Latitude	WGS84 Longitude	WGS84 Ell.Height (m)
525	1018301.968	957072.552	1666.602	cj	4°45'41.75262"N	74°27'52.03945"W	1689.1161
526	1018302.162	957072.613	1666.616	a	4°45'41.75894"N	74°27'52.03748"W	1689.1302
527	1018302.097	957071.499	1666.565	a	4°45'41.75683"N	74°27'52.07362"W	1689.0790
528	1018301.653	957071.558	1666.616	a	4°45'41.74238"N	74°27'52.07170"W	1689.1300
529	1018301.681	957071.490	1666.584	a	4°45'41.74329"N	74°27'52.07391"W	1689.0980
530	1018301.952	957071.476	1666.644	esc	4°45'41.75211"N	74°27'52.07437"W	1689.1580
531	1018301.680	957071.504	1666.560	esc	4°45'41.74325"N	74°27'52.07346"W	1689.0740
532	1018301.645	957071.324	1666.578	esc	4°45'41.74211"N	74°27'52.07930"W	1689.0920
533	1018301.600	957071.302	1666.768	esc	4°45'41.74065"N	74°27'52.08001"W	1689.2820
534	1018301.250	957071.377	1666.776	esc	4°45'41.72925"N	74°27'52.07757"W	1689.2900
535	1018301.203	957071.316	1666.811	esc	4°45'41.72772"N	74°27'52.07955"W	1689.3250
536	1018301.168	957071.289	1666.992	esc	4°45'41.72658"N	74°27'52.08042"W	1689.5060
537	1018301.234	957071.180	1666.976	esc	4°45'41.72873"N	74°27'52.08396"W	1689.4899
538	1018301.255	957071.178	1666.800	esc	4°45'41.72941"N	74°27'52.08403"W	1689.3139
539	1018301.209	957071.029	1666.995	esc	4°45'41.72791"N	74°27'52.08886"W	1689.5089
540	1018300.850	957069.935	1666.949	esc	4°45'41.71621"N	74°27'52.12435"W	1689.4628
541	1018300.137	957068.464	1666.989	esc	4°45'41.69296"N	74°27'52.17207"W	1689.5026
542	1018299.269	957067.465	1666.969	esc	4°45'41.66469"N	74°27'52.20447"W	1689.4824
543	1018298.177	957068.878	1666.992	p	4°45'41.62917"N	74°27'52.15860"W	1689.5055
544	1018298.154	957068.860	1667.145	es	4°45'41.62842"N	74°27'52.15918"W	1689.6585
545	1018299.237	957067.432	1667.092	es	4°45'41.66362"N	74°27'52.20553"W	1689.6054
546	1018299.081	957067.272	1667.066	es	4°45'41.65856"N	74°27'52.21074"W	1689.5794
547	1018299.038	957067.235	1667.270	es	4°45'41.65716"N	74°27'52.21195"W	1689.7834
548	1018299.285	957067.449	1666.961	es	4°45'41.66519"N	74°27'52.20498"W	1689.4744
549	1018299.351	957067.386	1666.781	es	4°45'41.66733"N	74°27'52.20703"W	1689.2944
550	1018299.547	957067.152	1666.781	es	4°45'41.67372"N	74°27'52.21463"W	1689.2944
551	1018299.548	957067.150	1666.621	es	4°45'41.67375"N	74°27'52.21470"W	1689.1344
552	1018299.768	957066.946	1666.619	es	4°45'41.68092"N	74°27'52.22131"W	1689.1324
553	1018299.801	957066.920	1666.429	es	4°45'41.68197"N	74°27'52.22217"W	1688.9424
554	1018300.045	957066.688	1666.369	es	4°45'41.68994"N	74°27'52.22970"W	1688.8823
555	1018299.847	957066.871	1666.380	es	4°45'41.68348"N	74°27'52.22376"W	1688.8934
556	1018300.081	957066.659	1666.182	es	4°45'41.69109"N	74°27'52.23066"W	1688.6953
557	1018300.279	957066.466	1666.201	es	4°45'41.69755"N	74°27'52.23691"W	1688.7143
558	1018300.307	957066.441	1665.994	es	4°45'41.69846"N	74°27'52.23772"W	1688.5073
559	1018300.490	957066.268	1665.977	es	4°45'41.70441"N	74°27'52.24334"W	1688.4903
560	1018301.951	957068.001	1665.876	vc	4°45'41.75201"N	74°27'52.18713"W	1688.3896
561	1018301.904	957068.124	1665.890	vc	4°45'41.75048"N	74°27'52.18314"W	1688.4036
562	1018301.867	957068.136	1666.022	esc	4°45'41.74928"N	74°27'52.18275"W	1688.5356
563	1018301.917	957068.023	1665.982	esc	4°45'41.75089"N	74°27'52.18641"W	1688.4956
564	1018302.285	957069.839	1666.184	esc	4°45'41.76289"N	74°27'52.12751"W	1688.6978
565	1018302.156	957069.956	1666.165	esc	4°45'41.75872"N	74°27'52.12370"W	1688.6788
566	1018302.040	957069.972	1666.345	esc	4°45'41.75495"N	74°27'52.12317"W	1688.8588
567	1018302.382	957071.346	1666.378	esc	4°45'41.76608"N	74°27'52.07858"W	1688.8920
568	1018302.395	957071.344	1666.074	esc	4°45'41.76653"N	74°27'52.07866"W	1688.5880

Name	Northing (m)	Easting (m)	Elevation (m)	Code	WGS84 Latitude	WGS84 Longitude	WGS84 Ell.Height (m)
569	1018302.367	957070.177	1665.896	vc	4°45'41.76559"N	74°27'52.11653"W	1688.4099
570	1018302.518	957073.445	1666.131	sm	4°45'41.77054"N	74°27'52.01049"W	1688.6453
571	1018302.726	957073.023	1666.161	sm	4°45'41.77730"N	74°27'52.02418"W	1688.6752
572	1018302.594	957073.368	1665.901	sm	4°45'41.77301"N	74°27'52.01299"W	1688.4153
573	1018302.475	957074.541	1666.477	vv	4°45'41.76916"N	74°27'51.97492"W	1688.9914
574	1018301.944	957068.088	1665.840	vv	4°45'41.75178"N	74°27'52.18431"W	1688.3536
575	1018301.978	957068.143	1665.884	vc	4°45'41.75289"N	74°27'52.18252"W	1688.3976
576	1018301.070	957065.985	1665.764	pm	4°45'41.72329"N	74°27'52.25253"W	1688.2773
577	1018300.721	957066.037	1665.918	mr	4°45'41.71193"N	74°27'52.25084"W	1688.4313
578	1018297.777	957063.767	1665.767	mr	4°45'41.61605"N	74°27'52.32445"W	1688.2799
579	1018298.235	957063.827	1665.761	vv	4°45'41.63096"N	74°27'52.32251"W	1688.2739
580	1018298.600	957062.374	1665.703	n	4°45'41.64281"N	74°27'52.36966"W	1688.2157
581	1018298.767	957062.030	1665.736	pz	4°45'41.64824"N	74°27'52.38083"W	1688.2487
582	1018298.383	957052.345	1665.540	pz	4°45'41.63555"N	74°27'52.69510"W	1688.0515
583	1018298.378	957052.019	1665.562	n	4°45'41.63538"N	74°27'52.70568"W	1688.0735
584	1018292.437	957047.289	1665.445	vc	4°45'41.44189"N	74°27'52.85905"W	1687.9556
585	1018292.466	957047.239	1665.609	s	4°45'41.44283"N	74°27'52.86067"W	1688.1196
586	1018295.123	957049.247	1665.467	vc	4°45'41.52937"N	74°27'52.79557"W	1687.9780
587	1018296.993	957050.260	1665.543	vc	4°45'41.59026"N	74°27'52.76273"W	1688.0542
588	1018298.516	957050.282	1665.535	vc	4°45'41.63984"N	74°27'52.76205"W	1688.0462
589	1018300.299	957049.370	1665.477	vc	4°45'41.69787"N	74°27'52.79167"W	1687.9882
590	1018307.152	957042.154	1665.243	vc	4°45'41.92083"N	74°27'53.02596"W	1687.7536
591	1018315.660	957049.695	1665.283	vc	4°45'42.19794"N	74°27'52.78139"W	1687.7949
592	1018315.751	957049.815	1665.376	s	4°45'42.20091"N	74°27'52.77750"W	1687.8880
593	1018319.066	957048.583	1665.301	p	4°45'42.30880"N	74°27'52.81754"W	1687.8129
594	1018319.274	957048.010	1665.296	reg	4°45'42.31556"N	74°27'52.83614"W	1687.8079
595	1018319.046	957048.290	1665.303	reg	4°45'42.30815"N	74°27'52.82705"W	1687.8149
596	1018318.705	957048.611	1665.327	reg	4°45'42.29705"N	74°27'52.81663"W	1687.8389
597	1018318.159	957047.326	1665.309	s	4°45'42.27925"N	74°27'52.85831"W	1687.8208
598	1018318.081	957047.288	1665.169	vc	4°45'42.27671"N	74°27'52.85954"W	1687.6807
599	1018313.594	957051.900	1665.373	vc	4°45'42.13073"N	74°27'52.70983"W	1687.8851
600	1018313.681	957052.158	1665.516	pb	4°45'42.13357"N	74°27'52.70146"W	1688.0281
601	1018314.906	957052.971	1665.532	p	4°45'42.17346"N	74°27'52.67510"W	1688.0443
602	1018313.346	957054.462	1665.532	reg	4°45'42.12271"N	74°27'52.62669"W	1688.0444
603	1018312.085	957053.660	1665.397	vc	4°45'42.08164"N	74°27'52.65269"W	1687.9093
604	1018309.311	957056.459	1665.427	sm	4°45'41.99138"N	74°27'52.56181"W	1687.9395
605	1018309.187	957056.330	1665.477	sm	4°45'41.98733"N	74°27'52.56599"W	1687.9895
606	1018308.601	957056.827	1665.417	sm	4°45'41.96828"N	74°27'52.54985"W	1687.9295
607	1018308.469	957057.202	1665.441	sm	4°45'41.96399"N	74°27'52.53768"W	1687.9535
608	1018310.840	957056.931	1665.583	reg	4°45'42.04117"N	74°27'52.54652"W	1688.0956
609	1018311.032	957056.666	1665.621	reg	4°45'42.04742"N	74°27'52.55513"W	1688.1336
610	1018305.981	957059.995	1665.562	vc	4°45'41.88305"N	74°27'52.44701"W	1688.0748
611	1018306.004	957060.000	1665.667	s	4°45'41.88380"N	74°27'52.44684"W	1688.1798
612	1018306.740	957061.759	1665.683	p	4°45'41.90779"N	74°27'52.38978"W	1688.1960

Name	Northing (m)	Easting (m)	Elevation (m)	Code	WGS84 Latitude	WGS84 Longitude	WGS84 Ell.Height (m)
613	1018305.594	957060.539	1665.560	vc	4°45'41.87046"N	74°27'52.42934"W	1688.0728
614	1018305.444	957061.465	1665.568	vc	4°45'41.86560"N	74°27'52.39929"W	1688.0809
615	1018305.708	957065.021	1665.650	vc	4°45'41.87426"N	74°27'52.28390"W	1688.1634
616	1018306.180	957066.034	1665.722	vc	4°45'41.88965"N	74°27'52.25104"W	1688.2355
617	1018306.245	957065.988	1665.802	s	4°45'41.89174"N	74°27'52.25254"W	1688.3155
618	1018307.033	957065.081	1665.826	p	4°45'41.91739"N	74°27'52.28198"W	1688.3395
619	1018309.672	957068.784	1665.739	vc	4°45'42.00338"N	74°27'52.16187"W	1688.2530
620	1018307.847	957071.021	1665.758	pz	4°45'41.94401"N	74°27'52.08925"W	1688.2722
621	1018308.156	957070.906	1665.706	n	4°45'41.95406"N	74°27'52.09298"W	1688.2202
622	1018308.626	957074.026	1665.723	n	4°45'41.96939"N	74°27'51.99175"W	1688.2376
623	1018308.410	957073.986	1665.776	pc	4°45'41.96236"N	74°27'51.99304"W	1688.2906
624	1018312.747	957071.472	1665.858	vc	4°45'42.10353"N	74°27'52.07471"W	1688.3725
625	1018313.288	957078.598	1665.840	vc	4°45'42.12125"N	74°27'51.84348"W	1688.3554
626	1018313.225	957078.678	1665.937	s	4°45'42.11922"N	74°27'51.84087"W	1688.4524
627	1018312.470	957079.619	1666.004	p	4°45'42.09464"N	74°27'51.81033"W	1688.5195
628	1018309.235	957075.715	1665.849	pm	4°45'41.98925"N	74°27'51.93696"W	1688.3639
629	1018309.270	957076.422	1665.799	cj	4°45'41.99040"N	74°27'51.91401"W	1688.3140
630	1018309.052	957076.836	1665.752	cj	4°45'41.98332"N	74°27'51.90058"W	1688.2670
631	1018309.782	957076.831	1665.752	cj	4°45'42.00709"N	74°27'51.90075"W	1688.2670
632	1018309.160	957077.098	1665.855	p	4°45'41.98684"N	74°27'51.89208"W	1688.3700
633	1018309.091	957077.084	1666.050	p	4°45'41.98459"N	74°27'51.89253"W	1688.5650
634	1018308.264	957076.681	1666.084	s	4°45'41.95766"N	74°27'51.90559"W	1688.5989
635	1018308.279	957076.594	1665.872	vc	4°45'41.95815"N	74°27'51.90841"W	1688.3869
636	1018307.865	957076.735	1665.892	sm	4°45'41.94467"N	74°27'51.90383"W	1688.4069
637	1018307.349	957077.124	1665.986	sm	4°45'41.92789"N	74°27'51.89118"W	1688.5010
638	1018307.347	957077.164	1666.197	s	4°45'41.92784"N	74°27'51.88989"W	1688.7120
639	1018297.917	957068.684	1667.293	es	4°45'41.62070"N	74°27'52.16491"W	1689.8065
640	1018299.664	957081.533	1667.171	vc	4°45'41.67779"N	74°27'51.74798"W	1689.6862
641	1018299.704	957081.587	1667.268	s	4°45'41.67909"N	74°27'51.74622"W	1689.7832
642	1018302.364	957082.567	1667.128	vv	4°45'41.76570"N	74°27'51.71447"W	1689.6434
643	1018301.477	957083.296	1667.229	vv	4°45'41.73684"N	74°27'51.69080"W	1689.7445
644	1018293.566	957087.470	1668.162	vc	4°45'41.47939"N	74°27'51.55520"W	1690.6776
646	1018293.648	957088.821	1668.424	vc	4°45'41.48208"N	74°27'51.51137"W	1690.9398
647	1018293.768	957088.905	1668.372	s	4°45'41.48599"N	74°27'51.50864"W	1690.8878
648	1018293.436	957088.063	1668.434	s	4°45'41.47517"N	74°27'51.53596"W	1690.9497
649	1018294.492	957088.888	1668.376	vv	4°45'41.50956"N	74°27'51.50921"W	1690.8918
650	1018294.228	957089.227	1668.403	vv	4°45'41.50097"N	74°27'51.49820"W	1690.9189
651	1018294.406	957089.865	1668.397	p	4°45'41.50678"N	74°27'51.47750"W	1690.9130
652	1018290.620	957091.614	1668.903	s	4°45'41.38356"N	74°27'51.42068"W	1691.4190
653	1018290.581	957091.602	1668.795	vc	4°45'41.38229"N	74°27'51.42107"W	1691.3110
654	1018289.167	957092.896	1669.022	vc	4°45'41.33628"N	74°27'51.37905"W	1691.5381
655	1018289.223	957092.876	1669.173	s	4°45'41.33811"N	74°27'51.37970"W	1691.6891
656	1018289.329	957093.008	1669.198	s	4°45'41.34156"N	74°27'51.37542"W	1691.7141
657	1018289.345	957093.038	1669.005	a	4°45'41.34208"N	74°27'51.37444"W	1691.5211

Name	Northing (m)	Easting (m)	Elevation (m)	Code	WGS84 Latitude	WGS84 Longitude	WGS84 Ell.Height (m)
658	1018289.501	957093.627	1669.005	a	4°45'41.34717"N	74°27'51.35533"W	1691.5212
659	1018289.496	957093.610	1669.296	a	4°45'41.34701"N	74°27'51.35588"W	1691.8122
660	1018287.912	957094.096	1669.250	vc	4°45'41.29545"N	74°27'51.34008"W	1691.7662
661	1018288.024	957094.082	1669.356	s	4°45'41.29910"N	74°27'51.34054"W	1691.8722
662	1018288.600	957094.341	1669.365	reg	4°45'41.31785"N	74°27'51.33215"W	1691.8813
663	1018288.529	957094.827	1669.467	p	4°45'41.31555"N	74°27'51.31637"W	1691.9833
664	1018284.980	957096.930	1669.834	vc	4°45'41.20006"N	74°27'51.24807"W	1692.3504
665	1018284.998	957096.924	1669.960	s	4°45'41.20064"N	74°27'51.24826"W	1692.4764
666	1018285.043	957096.906	1669.870	s	4°45'41.20211"N	74°27'51.24885"W	1692.3864
667	1018283.991	957098.122	1669.934	a	4°45'41.16788"N	74°27'51.20940"W	1692.4505
668	1018283.999	957098.112	1670.102	s	4°45'41.16814"N	74°27'51.20972"W	1692.6185
669	1018283.817	957097.957	1670.145	s	4°45'41.16222"N	74°27'51.21475"W	1692.6615
670	1018283.756	957097.966	1669.971	vc	4°45'41.16023"N	74°27'51.21445"W	1692.4875
671	1018284.645	957098.556	1670.012	reg	4°45'41.18918"N	74°27'51.19530"W	1692.5286
672	1018285.063	957097.836	1669.901	reg	4°45'41.20278"N	74°27'51.21867"W	1692.4175
673	1018283.087	957100.049	1670.502	p	4°45'41.13849"N	74°27'51.14685"W	1693.0187
674	1018282.547	957099.577	1670.357	s	4°45'41.12090"N	74°27'51.16216"W	1692.8736
675	1018282.492	957099.570	1670.250	vc	4°45'41.11911"N	74°27'51.16238"W	1692.7666
676	1018281.151	957100.542	1670.552	n	4°45'41.07548"N	74°27'51.13081"W	1693.0687
677	1018280.969	957100.656	1670.568	pz	4°45'41.06955"N	74°27'51.12711"W	1693.0847
678	1018276.244	957106.022	1671.478	vc	4°45'40.91581"N	74°27'50.95290"W	1693.9951
679	1018272.506	957110.188	1672.221	vc	4°45'40.79420"N	74°27'50.81764"W	1694.7385
680	1018272.918	957110.993	1672.411	reg	4°45'40.80762"N	74°27'50.79152"W	1694.9286
681	1018272.709	957111.232	1672.423	reg	4°45'40.80083"N	74°27'50.78376"W	1694.9406
682	1018272.326	957112.316	1672.585	p	4°45'40.78838"N	74°27'50.74858"W	1695.1028
683	1018270.999	957111.761	1672.452	vc	4°45'40.74517"N	74°27'50.76656"W	1694.9696
684	1018271.018	957111.792	1672.587	s	4°45'40.74581"N	74°27'50.76555"W	1695.1046
685	1018264.471	957119.008	1673.683	vc	4°45'40.53279"N	74°27'50.53127"W	1696.2012
686	1018264.480	957119.176	1673.863	s	4°45'40.53309"N	74°27'50.52582"W	1696.3813
687	1018265.025	957120.038	1673.924	p	4°45'40.55085"N	74°27'50.49786"W	1696.4424
688	1018261.628	957119.116	1674.078	s	4°45'40.44024"N	74°27'50.52771"W	1696.5961
689	1018261.576	957119.145	1674.063	s	4°45'40.43855"N	74°27'50.52677"W	1696.5811
690	1018261.655	957119.050	1673.924	vc	4°45'40.44112"N	74°27'50.52986"W	1696.4421
691	1018261.187	957122.119	1674.305	pz	4°45'40.42595"N	74°27'50.43026"W	1696.8235
692	1018261.113	957121.898	1674.331	n	4°45'40.42353"N	74°27'50.43743"W	1696.8494
693	1018261.632	957124.938	1674.623	p	4°45'40.44049"N	74°27'50.33879"W	1697.1418
694	1018257.996	957122.462	1674.511	vc	4°45'40.32207"N	74°27'50.41907"W	1697.0294
695	1018258.047	957122.533	1674.681	s	4°45'40.32373"N	74°27'50.41677"W	1697.1994
696	1018257.885	957124.153	1674.804	mt	4°45'40.31849"N	74°27'50.36419"W	1697.3226
697	1018257.979	957125.195	1674.856	mt	4°45'40.32157"N	74°27'50.33038"W	1697.3747
698	1018259.104	957125.105	1674.774	mt	4°45'40.35819"N	74°27'50.33332"W	1697.2928
699	1018259.033	957124.004	1674.687	mt	4°45'40.35586"N	74°27'50.36905"W	1697.2056
700	1018253.609	957129.374	1675.555	mt	4°45'40.17939"N	74°27'50.19472"W	1698.0740
701	1018252.342	957129.479	1675.697	mt	4°45'40.13814"N	74°27'50.19129"W	1698.2160

Name	Northing (m)	Easting (m)	Elevation (m)	Code	WGS84 Latitude	WGS84 Longitude	WGS84 Ell.Height (m)
702	1018252.386	957130.798	1675.840	mt	4°45'40.13960"N	74°27'50.14849"W	1698.3592
703	1018253.634	957130.811	1675.736	mt	4°45'40.18023"N	74°27'50.14806"W	1698.2552
704	1018255.556	957133.567	1675.757	acc	4°45'40.24282"N	74°27'50.05867"W	1698.2766
705	1018255.633	957134.076	1675.732	acc	4°45'40.24534"N	74°27'50.04215"W	1698.2517
706	1018254.952	957135.132	1675.736	acc	4°45'40.22319"N	74°27'50.00787"W	1698.2558
707	1018254.712	957135.048	1676.061	acc	4°45'40.21537"N	74°27'50.01059"W	1698.5808
708	1018254.346	957135.520	1676.109	p	4°45'40.20347"N	74°27'49.99527"W	1698.6288
709	1018254.619	957134.844	1675.965	reg	4°45'40.21234"N	74°27'50.01721"W	1698.4848
710	1018253.515	957136.517	1676.224	reg	4°45'40.17643"N	74°27'49.96293"W	1698.7439
711	1018248.489	957134.808	1676.467	mat	4°45'40.01278"N	74°27'50.01829"W	1698.9865
712	1018247.001	957134.743	1676.589	mat	4°45'39.96434"N	74°27'50.02037"W	1699.1084
713	1018246.913	957136.231	1676.727	mat	4°45'39.96150"N	74°27'49.97208"W	1699.2466
714	1018248.393	957136.386	1676.621	mat	4°45'40.00969"N	74°27'49.96709"W	1699.1407
715	1018251.387	957128.914	1675.597	vc	4°45'40.10704"N	74°27'50.20961"W	1698.1159
716	1018251.424	957128.964	1675.733	s	4°45'40.10824"N	74°27'50.20799"W	1698.2519
717	1018245.941	957134.331	1676.617	s	4°45'39.92983"N	74°27'50.03372"W	1699.1363
718	1018245.581	957135.130	1676.667	s	4°45'39.91812"N	74°27'50.00779"W	1699.1864
719	1018245.515	957136.058	1676.757	s	4°45'39.91599"N	74°27'49.97767"W	1699.2765
720	1018245.095	957135.388	1676.608	sm	4°45'39.90230"N	74°27'49.99941"W	1699.1274
721	1018245.444	957134.962	1676.527	sm	4°45'39.91366"N	74°27'50.01324"W	1699.0464
722	1018246.035	957138.762	1676.873	vc	4°45'39.93297"N	74°27'49.88994"W	1699.3929
723	1018245.418	957136.327	1676.706	vc	4°45'39.91284"N	74°27'49.96894"W	1699.2255
724	1018246.946	957136.960	1676.772	sn	4°45'39.96259"N	74°27'49.94843"W	1699.2917
725	1018245.803	957136.448	1676.857	s	4°45'39.92537"N	74°27'49.96502"W	1699.3766
726	1018246.304	957138.470	1676.937	s	4°45'39.94172"N	74°27'49.89942"W	1699.4568
727	1018246.654	957139.887	1677.031	s	4°45'39.95315"N	74°27'49.85344"W	1699.5510
728	1018246.317	957140.059	1676.912	vc	4°45'39.94218"N	74°27'49.84786"W	1699.4320
729	1018249.440	957142.166	1677.103	p	4°45'40.04388"N	74°27'49.77954"W	1699.6234
730	1018247.472	957143.742	1677.176	s	4°45'39.97985"N	74°27'49.72837"W	1699.6966
731	1018247.440	957143.760	1677.101	vc	4°45'39.97880"N	74°27'49.72777"W	1699.6216
732	1018245.922	957146.802	1677.350	vc	4°45'39.92945"N	74°27'49.62904"W	1699.8709
733	1018246.848	957147.320	1677.443	reg	4°45'39.95960"N	74°27'49.61225"W	1699.9640
734	1018245.064	957151.055	1677.859	cj	4°45'39.90160"N	74°27'49.49101"W	1700.3804
735	1018244.690	957150.876	1677.854	cj	4°45'39.88942"N	74°27'49.49682"W	1700.3753
736	1018244.996	957150.193	1677.780	cj	4°45'39.89937"N	74°27'49.51899"W	1700.3012
737	1018244.371	957150.003	1677.673	vc	4°45'39.87902"N	74°27'49.52514"W	1700.1942
738	1018244.453	957150.000	1677.787	vc	4°45'39.88169"N	74°27'49.52524"W	1700.3082
739	1018243.089	957149.936	1677.715	as	4°45'39.83728"N	74°27'49.52729"W	1700.2361
740	1018243.981	957150.928	1677.883	p	4°45'39.86634"N	74°27'49.49511"W	1700.4043
741	1018243.984	957150.931	1677.880	pt	4°45'39.86644"N	74°27'49.49502"W	1700.4013
742	1018242.617	957150.511	1677.857	as	4°45'39.82193"N	74°27'49.50862"W	1700.3782
743	1018239.449	957155.448	1678.338	as	4°45'39.71889"N	74°27'49.34835"W	1700.8596
744	1018245.025	957242.203	1679.204	pz	4°45'39.90199"N	74°27'46.53328"W	1701.7368
745	1018244.714	957242.107	1679.239	n	4°45'39.89186"N	74°27'46.53639"W	1701.7717

Name	Northing (m)	Easting (m)	Elevation (m)	Code	WGS84 Latitude	WGS84 Longitude	WGS84 Ell.Height (m)
746	1018247.102	957239.028	1679.273	ref	4°45'39.96954"N	74°27'46.63634"W	1701.8055
747	1018244.777	957239.172	1679.271	as	4°45'39.89385"N	74°27'46.63163"W	1701.8034
748	1018245.520	957237.913	1679.311	cr	4°45'39.91802"N	74°27'46.67250"W	1701.8432
749	1018140.532	957285.634	1685.833	gps202	4°45'36.50109"N	74°27'45.12204"W	1708.3665
750	1018012.808	957412.687	1688.472	p	4°45'32.34540"N	74°27'40.99689"W	1711.0157
751	1018012.956	957411.132	1688.445	s	4°45'32.35019"N	74°27'41.04735"W	1710.9885
752	1018012.962	957411.069	1688.227	as	4°45'32.35038"N	74°27'41.04940"W	1710.7705
753	1018013.137	957406.520	1687.935	n	4°45'32.35602"N	74°27'41.19701"W	1710.4779
754	1018013.108	957406.185	1687.933	pz	4°45'32.35507"N	74°27'41.20788"W	1710.4759
755	1018013.167	957404.615	1687.864	as	4°45'32.35696"N	74°27'41.25883"W	1710.4067
756	1018013.163	957404.495	1688.068	s	4°45'32.35683"N	74°27'41.26272"W	1710.6107
757	1018013.169	957404.568	1687.847	as	4°45'32.35703"N	74°27'41.26035"W	1710.3897
758	1018013.171	957404.501	1688.063	s	4°45'32.35709"N	74°27'41.26253"W	1710.6057
759	1018013.140	957403.198	1688.120	p	4°45'32.35606"N	74°27'41.30481"W	1710.6625
760	1018006.854	957403.174	1687.966	reg	4°45'32.15142"N	74°27'41.30550"W	1710.5082
761	1018005.703	957402.652	1687.976	pp	4°45'32.11394"N	74°27'41.32242"W	1710.5181
762	1018005.481	957403.891	1687.937	s	4°45'32.10674"N	74°27'41.28221"W	1710.4793
763	1018005.463	957403.976	1687.737	as	4°45'32.10615"N	74°27'41.27945"W	1710.2793
764	1017999.704	957402.406	1687.664	as	4°45'31.91864"N	74°27'41.33029"W	1710.2058
765	1017999.692	957402.338	1687.856	s	4°45'31.91825"N	74°27'41.33249"W	1710.3978
766	1017999.997	957401.643	1687.873	pt	4°45'31.92817"N	74°27'41.35505"W	1710.4147
767	1017999.737	957401.103	1687.860	mr	4°45'31.91969"N	74°27'41.37257"W	1710.4016
768	1017998.083	957402.061	1687.655	sm	4°45'31.86587"N	74°27'41.34145"W	1710.1967
769	1017997.412	957401.907	1687.653	sm	4°45'31.84402"N	74°27'41.34644"W	1710.1946
770	1017997.345	957402.185	1687.649	sm	4°45'31.84184"N	74°27'41.33741"W	1710.1907
771	1017995.111	957399.778	1687.801	acc	4°45'31.76907"N	74°27'41.41548"W	1710.3422
772	1017989.805	957398.117	1687.696	acc	4°45'31.59631"N	74°27'41.46928"W	1710.2368
773	1017988.250	957397.701	1687.682	p	4°45'31.54567"N	74°27'41.48274"W	1710.2227
774	1017987.790	957397.588	1687.519	p	4°45'31.53070"N	74°27'41.48640"W	1710.0596
775	1017987.779	957397.514	1687.420	p	4°45'31.53034"N	74°27'41.48880"W	1709.9606
776	1017987.724	957397.596	1687.117	a	4°45'31.52855"N	74°27'41.48614"W	1709.6576
777	1017987.715	957397.586	1687.986	a	4°45'31.52825"N	74°27'41.48647"W	1710.5266
778	1017987.328	957398.808	1687.404	as	4°45'31.51568"N	74°27'41.44681"W	1709.9448
779	1017986.437	957398.438	1687.394	as	4°45'31.48667"N	74°27'41.45880"W	1709.9347
780	1017986.438	957398.385	1687.526	s	4°45'31.48670"N	74°27'41.46052"W	1710.0667
781	1017986.748	957397.204	1687.545	a	4°45'31.49677"N	74°27'41.49884"W	1710.0855
782	1017981.930	957395.769	1687.449	sn	4°45'31.33989"N	74°27'41.54532"W	1709.9891
783	1017978.885	957393.151	1687.391	p	4°45'31.24072"N	74°27'41.63021"W	1709.9307
784	1017979.114	957393.253	1687.398	a	4°45'31.24817"N	74°27'41.62691"W	1709.9377
785	1017978.630	957392.890	1687.339	p	4°45'31.23241"N	74°27'41.63868"W	1709.8786
786	1017978.663	957392.611	1687.297	p	4°45'31.23348"N	74°27'41.64773"W	1709.8366
787	1017978.326	957392.698	1687.252	a	4°45'31.22251"N	74°27'41.64490"W	1709.7916
788	1017978.683	957393.110	1687.353	a	4°45'31.23414"N	74°27'41.63154"W	1709.8926
789	1017977.665	957393.255	1687.315	pb	4°45'31.20100"N	74°27'41.62681"W	1709.8546

Name	Northing (m)	Easting (m)	Elevation (m)	Code	WGS84 Latitude	WGS84 Longitude	WGS84 Ell.Height (m)
790	1017977.994	957394.494	1687.365	a	4°45'31.21173"N	74°27'41.58662"W	1709.9048
791	1017977.891	957394.684	1687.373	s	4°45'31.20839"N	74°27'41.58045"W	1709.9128
792	1017977.917	957394.760	1687.391	as	4°45'31.20922"N	74°27'41.57799"W	1709.9308
793	1017976.079	957394.115	1687.164	as	4°45'31.14939"N	74°27'41.59891"W	1709.7036
794	1017976.097	957393.989	1687.178	a	4°45'31.14997"N	74°27'41.60300"W	1709.7176
795	1017994.891	957403.842	1687.695	pz	4°45'31.76198"N	74°27'41.28360"W	1710.2368
796	1017995.199	957403.620	1687.665	n	4°45'31.77201"N	74°27'41.29081"W	1710.2067
797	1017994.695	957405.783	1687.746	n	4°45'31.75564"N	74°27'41.22061"W	1710.2880
798	1017994.406	957405.817	1687.740	pz	4°45'31.74623"N	74°27'41.21950"W	1710.2820
799	1017994.318	957407.235	1687.810	as	4°45'31.74340"N	74°27'41.17348"W	1710.3522
800	1017994.190	957407.248	1688.024	s	4°45'31.73923"N	74°27'41.17306"W	1710.5662
801	1017994.975	957409.258	1688.067	mr	4°45'31.76482"N	74°27'41.10785"W	1710.6094
802	1017995.169	957407.580	1688.041	s	4°45'31.77111"N	74°27'41.16230"W	1710.5832
803	1017995.169	957407.570	1687.869	as	4°45'31.77110"N	74°27'41.16263"W	1710.4112
804	1017996.625	957407.855	1687.818	as	4°45'31.81851"N	74°27'41.15341"W	1710.3603
805	1017999.355	957408.556	1687.881	as	4°45'31.90740"N	74°27'41.13072"W	1710.4236
806	1018001.809	957409.243	1687.952	as	4°45'31.98730"N	74°27'41.10847"W	1710.4948
807	1018003.112	957409.396	1687.980	as	4°45'32.02972"N	74°27'41.10353"W	1710.5228
808	1018002.993	957409.515	1688.178	s	4°45'32.02585"N	74°27'41.09967"W	1710.7209
809	1018002.834	957410.678	1688.261	mr	4°45'32.02066"N	74°27'41.06192"W	1710.8040
810	1017989.474	957405.634	1687.710	ad	4°45'31.58567"N	74°27'41.22535"W	1710.2517
811	1017985.694	957404.365	1687.640	as	4°45'31.46259"N	74°27'41.26645"W	1710.1814
812	1017983.846	957403.631	1687.547	as	4°45'31.40242"N	74°27'41.29023"W	1710.0882
813	1017982.298	957403.006	1687.478	as	4°45'31.35201"N	74°27'41.31048"W	1710.0191
814	1017982.355	957403.088	1687.706	s	4°45'31.35387"N	74°27'41.30782"W	1710.2471
815	1017982.314	957403.180	1687.700	s	4°45'31.35254"N	74°27'41.30484"W	1710.2411
816	1017982.258	957403.205	1687.520	a	4°45'31.35071"N	74°27'41.30403"W	1710.0611
817	1017983.418	957403.939	1687.892	lum	4°45'31.38849"N	74°27'41.28023"W	1710.4332
818	1017980.517	957404.876	1687.697	a	4°45'31.29407"N	74°27'41.24977"W	1710.2382
819	1017980.521	957404.872	1687.705	acc	4°45'31.29420"N	74°27'41.24990"W	1710.2462
820	1017976.328	957404.442	1687.711	acc	4°45'31.15769"N	74°27'41.26380"W	1710.2520
821	1017976.187	957404.420	1687.689	p	4°45'31.15310"N	74°27'41.26452"W	1710.2300
822	1017976.494	957402.740	1687.552	a	4°45'31.16306"N	74°27'41.31904"W	1710.0928
823	1017976.737	957400.773	1687.353	as	4°45'31.17093"N	74°27'41.38284"W	1709.8935
824	1017976.195	957400.490	1687.362	as	4°45'31.15328"N	74°27'41.39204"W	1709.9025
825	1017976.155	957400.553	1687.503	s	4°45'31.15198"N	74°27'41.39000"W	1710.0435
826	1017976.133	957400.673	1687.499	s	4°45'31.15127"N	74°27'41.38610"W	1710.0395
827	1017975.451	957402.174	1687.462	a	4°45'31.12910"N	74°27'41.33739"W	1710.0026
828	1017975.417	957402.252	1687.583	a	4°45'31.12799"N	74°27'41.33485"W	1710.1236
829	1017976.318	957402.662	1687.547	a	4°45'31.15733"N	74°27'41.32157"W	1710.0877
830	1017976.355	957402.610	1687.465	a	4°45'31.15854"N	74°27'41.32325"W	1710.0057
831	1017975.612	957405.379	1687.739	p	4°45'31.13440"N	74°27'41.23339"W	1710.2801
832	1017967.555	957400.659	1687.858	p	4°45'30.87202"N	74°27'41.38640"W	1710.3981
833	1017967.616	957400.734	1687.759	p	4°45'30.87401"N	74°27'41.38396"W	1710.2991

Name	Northing (m)	Easting (m)	Elevation (m)	Code	WGS84 Latitude	WGS84 Longitude	WGS84 Ell.Height (m)
834	1017969.833	957399.763	1687.475	a	4°45'30.94616"N	74°27'41.41551"W	1710.0151
835	1017969.867	957399.707	1687.395	a	4°45'30.94727"N	74°27'41.41733"W	1709.9351
836	1017970.640	957398.104	1687.370	a	4°45'30.97240"N	74°27'41.46937"W	1709.9099
837	1017970.591	957398.226	1687.338	a	4°45'30.97081"N	74°27'41.46541"W	1709.8779
838	1017970.736	957398.060	1687.225	as	4°45'30.97552"N	74°27'41.47079"W	1709.7649
839	1017965.945	957394.657	1687.186	as	4°45'30.81949"N	74°27'41.58113"W	1709.7252
840	1017965.578	957394.366	1687.127	as	4°45'30.80754"N	74°27'41.59056"W	1709.6662
841	1017965.923	957394.676	1687.294	s	4°45'30.81878"N	74°27'41.58051"W	1709.8332
842	1017965.840	957394.792	1687.292	s	4°45'30.81608"N	74°27'41.57675"W	1709.8313
843	1017965.286	957396.303	1687.293	a	4°45'30.79807"N	74°27'41.52770"W	1709.8324
844	1017965.547	957396.622	1687.421	a	4°45'30.80657"N	74°27'41.51736"W	1709.9605
845	1017965.501	957396.746	1687.434	a	4°45'30.80508"N	74°27'41.51333"W	1709.9735
846	1017965.145	957396.467	1687.359	a	4°45'30.79348"N	74°27'41.52238"W	1709.8984
847	1017964.181	957397.743	1687.692	s	4°45'30.76212"N	74°27'41.48095"W	1710.2316
848	1017963.030	957395.907	1687.503	reg	4°45'30.72462"N	74°27'41.54051"W	1710.0423
849	1017959.975	957394.279	1687.565	p	4°45'30.62513"N	74°27'41.59328"W	1710.1039
850	1017960.541	957392.194	1687.233	a	4°45'30.64352"N	74°27'41.66095"W	1709.7717
851	1017960.211	957391.854	1687.216	a	4°45'30.63277"N	74°27'41.67198"W	1709.7546
852	1017960.657	957391.031	1687.247	a	4°45'30.64727"N	74°27'41.69869"W	1709.7855
853	1017960.748	957391.033	1687.061	a	4°45'30.65024"N	74°27'41.69863"W	1709.5995
854	1017960.819	957390.871	1687.036	as	4°45'30.65255"N	74°27'41.70388"W	1709.5745
855	1017960.741	957390.928	1687.232	s	4°45'30.65001"N	74°27'41.70203"W	1709.7705
856	1017959.386	957390.926	1687.219	lum	4°45'30.60590"N	74°27'41.70207"W	1709.7575
857	1017957.837	957389.267	1686.961	as	4°45'30.55544"N	74°27'41.75588"W	1709.4992
858	1017957.789	957389.337	1687.138	s	4°45'30.55388"N	74°27'41.75360"W	1709.6762
859	1017955.370	957387.980	1687.093	s	4°45'30.47510"N	74°27'41.79759"W	1709.6309
860	1017955.392	957387.917	1686.907	as	4°45'30.47582"N	74°27'41.79964"W	1709.4449
861	1017954.508	957390.074	1687.213	p	4°45'30.44708"N	74°27'41.72963"W	1709.7511
862	1017951.643	957388.796	1687.090	p	4°45'30.35379"N	74°27'41.77104"W	1709.6278
863	1017952.294	957386.592	1687.041	s	4°45'30.37494"N	74°27'41.84258"W	1709.5786
864	1017952.309	957386.513	1686.859	as	4°45'30.37543"N	74°27'41.84514"W	1709.3966
865	1017949.093	957385.279	1686.860	as	4°45'30.27071"N	74°27'41.88512"W	1709.3973
866	1017945.741	957384.408	1686.874	as	4°45'30.16157"N	74°27'41.91335"W	1709.4110
867	1017945.676	957386.845	1687.141	p	4°45'30.15950"N	74°27'41.83427"W	1709.6783
868	1017944.880	957384.245	1686.860	as	4°45'30.13354"N	74°27'41.91862"W	1709.3969
869	1017943.420	957384.155	1686.797	as	4°45'30.08601"N	74°27'41.92152"W	1709.3339
870	1017942.075	957384.309	1686.792	as	4°45'30.04222"N	74°27'41.91649"W	1709.3288
871	1017942.121	957384.351	1686.968	s	4°45'30.04373"N	74°27'41.91512"W	1709.5048
872	1017941.936	957386.469	1686.970	p	4°45'30.03774"N	74°27'41.84640"W	1709.5071
873	1017940.012	957384.298	1686.798	sm	4°45'29.97509"N	74°27'41.91680"W	1709.3347
874	1017939.979	957383.650	1686.744	sm	4°45'29.97400"N	74°27'41.93783"W	1709.2806
875	1017937.445	957383.840	1686.632	sm	4°45'29.89151"N	74°27'41.93162"W	1709.1685
876	1017934.923	957384.207	1686.583	sm	4°45'29.80939"N	74°27'41.91966"W	1709.1195
877	1017935.043	957384.731	1686.563	sm	4°45'29.81331"N	74°27'41.90265"W	1709.0995

Name	Northing (m)	Easting (m)	Elevation (m)	Code	WGS84 Latitude	WGS84 Longitude	WGS84 Ell.Height (m)
878	1017935.125	957384.757	1686.568	as	4°45'29.81598"N	74°27'41.90182"W	1709.1046
879	1017934.976	957384.994	1686.785	s	4°45'29.81113"N	74°27'41.89413"W	1709.3216
880	1017935.659	957386.904	1686.736	p	4°45'29.83340"N	74°27'41.83216"W	1709.2729
881	1017933.841	957387.620	1686.693	p	4°45'29.77423"N	74°27'41.80890"W	1709.2299
882	1017930.769	957388.911	1686.536	p	4°45'29.67425"N	74°27'41.76695"W	1709.0729
883	1017928.057	957389.803	1686.402	p	4°45'29.58598"N	74°27'41.73795"W	1708.9389
884	1017925.479	957391.080	1686.274	p	4°45'29.50208"N	74°27'41.69646"W	1708.8109
885	1017923.612	957390.473	1686.267	lum	4°45'29.44129"N	74°27'41.71612"W	1708.8037
886	1017923.579	957389.884	1686.245	s	4°45'29.44021"N	74°27'41.73523"W	1708.7817
887	1017923.522	957389.826	1685.985	as	4°45'29.43835"N	74°27'41.73711"W	1708.5217
888	1017924.627	957389.046	1686.077	as	4°45'29.47431"N	74°27'41.76245"W	1708.6136
889	1017927.329	957387.721	1686.221	as	4°45'29.56224"N	74°27'41.80549"W	1708.7576
890	1017929.743	957386.529	1686.340	as	4°45'29.64081"N	74°27'41.84422"W	1708.8765
891	1017923.320	957389.902	1685.972	as	4°45'29.43177"N	74°27'41.73464"W	1708.5087
892	1017922.726	957391.163	1686.154	sn	4°45'29.41246"N	74°27'41.69371"W	1708.6908
893	1017921.661	957393.620	1686.083	reg	4°45'29.37784"N	74°27'41.61397"W	1708.6201
894	1017920.482	957391.831	1685.861	vc	4°45'29.33942"N	74°27'41.67199"W	1708.3978
895	1017919.410	957392.589	1685.826	vc	4°45'29.30454"N	74°27'41.64738"W	1708.3628
896	1017916.929	957394.818	1685.688	vc	4°45'29.22381"N	74°27'41.57500"W	1708.2250
897	1017917.056	957394.804	1685.914	s	4°45'29.22795"N	74°27'41.57546"W	1708.4510
898	1017917.165	957394.888	1685.895	a	4°45'29.23150"N	74°27'41.57273"W	1708.4320
899	1017918.444	957396.410	1685.944	p	4°45'29.27316"N	74°27'41.52337"W	1708.4813
900	1017917.941	957396.755	1685.827	a	4°45'29.25679"N	74°27'41.51216"W	1708.3643
901	1017916.685	957395.600	1685.690	a	4°45'29.21589"N	74°27'41.54962"W	1708.2271
902	1017916.468	957395.426	1685.661	as	4°45'29.20882"N	74°27'41.55526"W	1708.1980
903	1017917.707	957397.053	1685.843	acc	4°45'29.24918"N	74°27'41.50249"W	1708.3803
904	1017914.778	957400.595	1685.988	acc	4°45'29.15390"N	74°27'41.38753"W	1708.5256
905	1017913.023	957399.812	1685.595	adq	4°45'29.09675"N	74°27'41.41291"W	1708.1324
906	1017913.051	957399.789	1685.700	s	4°45'29.09766"N	74°27'41.41365"W	1708.2374
907	1017913.588	957399.356	1685.640	n	4°45'29.11514"N	74°27'41.42771"W	1708.1774
908	1017913.949	957399.172	1685.634	pz	4°45'29.12688"N	74°27'41.43369"W	1708.1714
909	1017912.931	957399.503	1685.568	c	4°45'29.09375"N	74°27'41.42293"W	1708.1054
910	1017912.188	957399.048	1685.543	adq	4°45'29.06955"N	74°27'41.43768"W	1708.0803
911	1017907.240	957395.060	1685.855	adq	4°45'28.90839"N	74°27'41.56699"W	1708.3916
912	1017912.602	957394.629	1685.758	n	4°45'29.08295"N	74°27'41.58108"W	1708.2948
913	1017912.698	957394.854	1685.803	pz	4°45'29.08607"N	74°27'41.57378"W	1708.3398
914	1017908.228	957393.786	1685.887	as	4°45'28.94054"N	74°27'41.60835"W	1708.4234
915	1017911.864	957390.733	1685.978	as	4°45'29.05885"N	74°27'41.70749"W	1708.5142
916	1017916.312	957387.325	1686.137	as	4°45'29.20358"N	74°27'41.81813"W	1708.6730
917	1017919.127	957385.492	1686.314	as	4°45'29.29519"N	74°27'41.87767"W	1708.8499
918	1017922.102	957383.602	1686.518	as	4°45'29.39200"N	74°27'41.93906"W	1709.0538
919	1017925.016	957382.122	1686.674	as	4°45'29.48684"N	74°27'41.98714"W	1709.2098
920	1017928.862	957380.506	1686.870	as	4°45'29.61201"N	74°27'42.03965"W	1709.4057
921	1017932.024	957379.572	1686.932	as	4°45'29.71496"N	74°27'42.07002"W	1709.4678

Name	Northing (m)	Easting (m)	Elevation (m)	Code	WGS84 Latitude	WGS84 Longitude	WGS84 Ell.Height (m)
922	1017933.506	957379.262	1687.013	as	4°45'29.76320"N	74°27'42.08010"W	1709.5488
923	1017936.148	957378.966	1687.107	as	4°45'29.84920"N	74°27'42.08976"W	1709.6429
924	1017941.077	957378.310	1687.152	as	4°45'30.00965"N	74°27'42.11114"W	1709.6880
925	1017945.436	957378.114	1687.169	as	4°45'30.15155"N	74°27'42.11758"W	1709.7052
926	1017948.199	957378.389	1687.146	as	4°45'30.24150"N	74°27'42.10868"W	1709.6824
927	1017956.748	957381.872	1687.121	as	4°45'30.51984"N	74°27'41.99582"W	1709.6582
928	1017965.913	957387.492	1687.040	as	4°45'30.81831"N	74°27'41.81363"W	1709.5783
929	1017975.833	957393.990	1687.143	as	4°45'31.14138"N	74°27'41.60296"W	1709.6826
930	1018152.821	957268.839	1685.540	ggps2	4°45'36.90083"N	74°27'45.66727"W	1708.0719
931	1018152.820	957268.840	1685.545	ggps2	4°45'36.90079"N	74°27'45.66724"W	1708.0769
932	1018152.819	957268.838	1685.538	ggps2	4°45'36.90076"N	74°27'45.66731"W	1708.0699
933	1018021.983	957421.511	1690.096	vt	4°45'32.64425"N	74°27'40.71073"W	1712.6413
934	1018021.026	957422.924	1690.383	vt	4°45'32.61313"N	74°27'40.66486"W	1712.9284
935	1018020.671	957422.526	1690.550	c	4°45'32.60156"N	74°27'40.67777"W	1713.0953
936	1018020.264	957422.343	1690.161	c	4°45'32.58831"N	74°27'40.68370"W	1712.7063
937	1018020.057	957422.263	1690.209	c	4°45'32.58157"N	74°27'40.68629"W	1712.7543
938	1018019.869	957422.138	1690.530	c	4°45'32.57544"N	74°27'40.69034"W	1713.0752
939	1018020.850	957421.685	1690.209	c	4°45'32.60737"N	74°27'40.70506"W	1712.7542
940	1018020.780	957421.683	1690.033	c	4°45'32.60509"N	74°27'40.70512"W	1712.5782
941	1018020.601	957421.605	1690.021	c	4°45'32.59926"N	74°27'40.70765"W	1712.5662
942	1018020.498	957421.574	1690.195	c	4°45'32.59591"N	74°27'40.70866"W	1712.7402
943	1018021.501	957420.229	1689.895	c	4°45'32.62854"N	74°27'40.75232"W	1712.4401
944	1018019.545	957424.534	1690.925	vt	4°45'32.56494"N	74°27'40.61258"W	1713.4705
945	1018015.986	957423.715	1691.588	acc	4°45'32.44907"N	74°27'40.63909"W	1714.1333
946	1018017.937	957422.220	1691.447	mr	4°45'32.51255"N	74°27'40.68764"W	1713.9922
947	1018018.441	957425.440	1691.117	vt	4°45'32.52902"N	74°27'40.58317"W	1713.6626
948	1018015.183	957428.908	1691.573	vt	4°45'32.42303"N	74°27'40.47057"W	1714.1189
949	1018012.739	957427.775	1691.766	acc	4°45'32.34344"N	74°27'40.50729"W	1714.3116
950	1018012.795	957428.096	1691.770	mr	4°45'32.34527"N	74°27'40.49687"W	1714.3157
951	1018010.562	957430.576	1692.203	mr	4°45'32.27262"N	74°27'40.41635"W	1714.7489
952	1018010.187	957430.988	1692.391	mr	4°45'32.26042"N	74°27'40.40298"W	1714.9369
953	1018011.568	957430.471	1692.021	cj	4°45'32.30537"N	74°27'40.41978"W	1714.5669
954	1018011.270	957431.143	1691.989	cj	4°45'32.29568"N	74°27'40.39797"W	1714.5350
955	1018011.938	957431.352	1691.945	cj	4°45'32.31743"N	74°27'40.39120"W	1714.4910
956	1018012.164	957430.756	1691.952	cj	4°45'32.32478"N	74°27'40.41054"W	1714.4980
957	1018012.420	957432.579	1691.697	vt	4°45'32.33315"N	74°27'40.35139"W	1714.2432
958	1018012.291	957432.571	1691.684	c	4°45'32.32895"N	74°27'40.35165"W	1714.2302
959	1018012.096	957432.510	1691.324	c	4°45'32.32260"N	74°27'40.35362"W	1713.8702
960	1018011.907	957432.375	1691.324	c	4°45'32.31644"N	74°27'40.35800"W	1713.8702
961	1018011.817	957432.287	1691.639	c	4°45'32.31351"N	74°27'40.36086"W	1714.1852
962	1018009.560	957435.907	1692.064	c	4°45'32.24011"N	74°27'40.24334"W	1714.6105
963	1018009.362	957435.723	1692.027	c	4°45'32.23366"N	74°27'40.24931"W	1714.5735
964	1018009.190	957435.541	1691.978	c	4°45'32.22806"N	74°27'40.25521"W	1714.5245
965	1018009.053	957435.495	1692.243	c	4°45'32.22359"N	74°27'40.25670"W	1714.7894

Name	Northing (m)	Easting (m)	Elevation (m)	Code	WGS84 Latitude	WGS84 Longitude	WGS84 Ell.Height (m)
966	1018007.659	957433.810	1692.725	mr	4°45'32.17818"N	74°27'40.31136"W	1715.2712
967	1018009.279	957436.825	1692.204	vt	4°45'32.23098"N	74°27'40.21355"W	1714.7506
968	1018008.100	957438.588	1692.320	vt	4°45'32.19263"N	74°27'40.15632"W	1714.8668
969	1018007.372	957438.181	1692.223	c	4°45'32.16892"N	74°27'40.16954"W	1714.7697
970	1018006.315	957437.312	1692.675	es	4°45'32.13449"N	74°27'40.19772"W	1715.2215
971	1018006.192	957437.141	1692.683	es	4°45'32.13049"N	74°27'40.20327"W	1715.2295
972	1018006.146	957437.083	1692.865	es	4°45'32.12899"N	74°27'40.20515"W	1715.4115
973	1018005.924	957436.913	1692.820	es	4°45'32.12176"N	74°27'40.21066"W	1715.3665
974	1018005.899	957436.896	1693.027	es	4°45'32.12094"N	74°27'40.21121"W	1715.5735
975	1018005.248	957436.606	1693.064	es	4°45'32.09975"N	74°27'40.22061"W	1715.6104
976	1018005.341	957436.516	1692.913	p	4°45'32.10277"N	74°27'40.22354"W	1715.4594
977	1018001.527	957440.767	1693.298	es	4°45'31.97867"N	74°27'40.08552"W	1715.8448
978	1018001.507	957440.795	1693.506	es	4°45'31.97804"N	74°27'40.08461"W	1716.0528
979	1018001.361	957440.960	1693.520	es	4°45'31.97328"N	74°27'40.07925"W	1716.0668
980	1018001.313	957441.004	1693.620	es	4°45'31.97173"N	74°27'40.07782"W	1716.1668
981	1018002.077	957441.330	1693.510	es	4°45'31.99657"N	74°27'40.06724"W	1716.0569
982	1018002.097	957441.311	1693.292	es	4°45'31.99725"N	74°27'40.06786"W	1715.8389
983	1018002.117	957441.304	1693.192	es	4°45'31.99788"N	74°27'40.06810"W	1715.7389
984	1018001.865	957441.586	1693.179	es	4°45'31.98968"N	74°27'40.05895"W	1715.7259
985	1017999.367	957443.154	1695.505	es	4°45'31.90840"N	74°27'40.00801"W	1718.0520
986	1017998.670	957443.912	1695.505	es	4°45'31.88571"N	74°27'39.98341"W	1718.0520
987	1017999.326	957444.496	1695.490	es	4°45'31.90708"N	74°27'39.96447"W	1718.0371
988	1018000.048	957443.688	1695.500	es	4°45'31.93056"N	74°27'39.99070"W	1718.0471
989	1018002.100	957441.842	1693.237	es	4°45'31.99733"N	74°27'40.05065"W	1715.7839
990	1018002.282	957441.659	1693.047	es	4°45'32.00325"N	74°27'40.05659"W	1715.5939
991	1018002.410	957441.951	1693.072	es	4°45'32.00743"N	74°27'40.04711"W	1715.6190
992	1018003.748	957443.881	1692.989	vt	4°45'32.05102"N	74°27'39.98451"W	1715.5363
993	1018001.234	957446.696	1693.251	vt	4°45'31.96923"N	74°27'39.89312"W	1715.7985
994	1017999.354	957444.554	1693.866	t	4°45'31.90799"N	74°27'39.96259"W	1716.4131
995	1017998.622	957444.425	1694.234	t	4°45'31.88416"N	74°27'39.96676"W	1716.7811
996	1017996.148	957447.196	1694.549	t	4°45'31.80367"N	74°27'39.87680"W	1717.0963
997	1017996.355	957449.523	1694.314	zd	4°45'31.81045"N	74°27'39.80129"W	1716.8616
998	1017996.643	957448.866	1694.309	zd	4°45'31.81982"N	74°27'39.82261"W	1716.8566
999	1017996.036	957448.754	1694.385	zd	4°45'31.80005"N	74°27'39.82624"W	1716.9325
1000	1017996.475	957449.439	1694.363	cj	4°45'31.81436"N	74°27'39.80402"W	1716.9106
1001	1017995.808	957450.153	1694.530	ptr	4°45'31.79266"N	74°27'39.78084"W	1717.0777
1002	1017994.618	957451.615	1694.673	ptr	4°45'31.75395"N	74°27'39.73337"W	1717.2208
1003	1017991.996	957451.657	1695.377	p	4°45'31.66859"N	74°27'39.73196"W	1717.9247
1004	1017992.349	957451.915	1695.269	p	4°45'31.68009"N	74°27'39.72359"W	1717.8168
1005	1017992.092	957452.670	1695.387	p	4°45'31.67173"N	74°27'39.69909"W	1717.9348
1006	1017991.784	957452.604	1695.462	p	4°45'31.66171"N	74°27'39.70122"W	1718.0098
1007	1017991.531	957453.195	1695.437	t	4°45'31.65348"N	74°27'39.68204"W	1717.9849
1008	1017991.472	957452.811	1695.766	reg	4°45'31.65155"N	74°27'39.69450"W	1718.3138
1009	1017991.131	957452.750	1695.735	reg	4°45'31.64045"N	74°27'39.69647"W	1718.2828

Name	Northing (m)	Easting (m)	Elevation (m)	Code	WGS84 Latitude	WGS84 Longitude	WGS84 Ell.Height (m)
1010	1017991.202	957451.997	1695.592	acc	4°45'31.64275"N	74°27'39.72091"W	1718.1397
1011	1017988.660	957450.961	1695.601	acc	4°45'31.55998"N	74°27'39.75448"W	1718.1485
1012	1017988.132	957450.872	1696.055	t	4°45'31.54279"N	74°27'39.75736"W	1718.6024
1013	1017988.009	957451.010	1696.009	t	4°45'31.53879"N	74°27'39.75288"W	1718.5564
1014	1017987.539	957450.833	1696.207	t	4°45'31.52348"N	74°27'39.75861"W	1718.7544
1015	1017988.491	957451.977	1695.569	t	4°45'31.55449"N	74°27'39.72151"W	1718.1166
1016	1017986.287	957456.180	1695.689	t	4°45'31.48282"N	74°27'39.58508"W	1718.2370
1017	1017985.038	957456.393	1695.891	reg	4°45'31.44217"N	74°27'39.57814"W	1718.4390
1018	1017984.925	957456.658	1695.955	reg	4°45'31.43850"N	74°27'39.56954"W	1718.5030
1019	1017985.364	957457.577	1695.755	t	4°45'31.45280"N	74°27'39.53973"W	1718.3032
1020	1017985.596	957455.875	1695.940	es	4°45'31.46032"N	74°27'39.59496"W	1718.4880
1021	1017984.823	957457.317	1695.959	es	4°45'31.43519"N	74°27'39.54816"W	1718.5071
1022	1017984.413	957457.085	1695.944	es	4°45'31.42184"N	74°27'39.55568"W	1718.4921
1023	1017984.375	957457.057	1696.036	es	4°45'31.42060"N	74°27'39.55658"W	1718.5840
1024	1017983.653	957456.710	1695.961	acc	4°45'31.39709"N	74°27'39.56783"W	1718.5090
1025	1017981.207	957460.147	1696.118	acc	4°45'31.31753"N	74°27'39.45625"W	1718.6663
1026	1017981.260	957460.332	1696.458	cr	4°45'31.31925"N	74°27'39.45025"W	1719.0063
1027	1017984.930	957463.679	1695.913	cr	4°45'31.43879"N	74°27'39.34171"W	1718.4619
1028	1017982.548	957460.751	1695.956	t	4°45'31.36119"N	74°27'39.43668"W	1718.5044
1029	1017985.531	957463.430	1695.596	t	4°45'31.45835"N	74°27'39.34980"W	1718.1449
1030	1017985.515	957463.417	1695.571	mll	4°45'31.45783"N	74°27'39.35022"W	1718.1199
1031	1017986.432	957464.273	1695.515	mll	4°45'31.48770"N	74°27'39.32247"W	1718.0641
1032	1017986.694	957464.630	1695.485	mll	4°45'31.49624"N	74°27'39.31089"W	1718.0341
1033	1017986.805	957465.391	1695.537	mll	4°45'31.49986"N	74°27'39.28620"W	1718.0862
1034	1017985.494	957468.074	1695.789	mll	4°45'31.45724"N	74°27'39.19911"W	1718.3385
1035	1017985.499	957468.077	1695.803	mll	4°45'31.45740"N	74°27'39.19901"W	1718.3525
1036	1017987.440	957469.903	1695.475	vt	4°45'31.52062"N	74°27'39.13979"W	1718.0248
1037	1017984.634	957475.180	1695.856	vt	4°45'31.42934"N	74°27'38.96850"W	1718.4064
1038	1017983.526	957474.474	1696.012	pb	4°45'31.39326"N	74°27'38.99139"W	1718.5622
1039	1017982.461	957474.605	1696.207	acc	4°45'31.35859"N	74°27'38.98712"W	1718.7572
1040	1017980.523	957478.792	1696.448	acc	4°45'31.29558"N	74°27'38.85122"W	1718.9986
1041	1017982.549	957479.943	1696.240	vt	4°45'31.36156"N	74°27'38.81390"W	1718.7909
1042	1017979.404	957486.493	1696.862	vt	4°45'31.25930"N	74°27'38.60130"W	1719.4136
1043	1017977.119	957485.625	1697.002	acc	4°45'31.18490"N	74°27'38.62942"W	1719.5534
1044	1017975.298	957489.236	1697.172	acc	4°45'31.12568"N	74°27'38.51224"W	1719.7237
1045	1017977.350	957490.204	1697.107	vt	4°45'31.19250"N	74°27'38.48084"W	1719.6590
1046	1017972.786	957500.446	1698.229	vt	4°45'31.04412"N	74°27'38.14843"W	1720.7821
1047	1017972.043	957500.360	1698.333	pb	4°45'31.01993"N	74°27'38.15121"W	1720.8860
1048	1017969.023	957506.703	1698.869	vt	4°45'30.92171"N	74°27'37.94533"W	1721.4227
1049	1017967.126	957505.447	1699.294	mll	4°45'30.85993"N	74°27'37.98604"W	1721.8474
1050	1017971.830	957510.612	1698.895	pz	4°45'31.01316"N	74°27'37.81853"W	1721.4493
1051	1017971.548	957510.443	1698.865	n	4°45'31.00398"N	74°27'37.82401"W	1721.4193
1052	1017978.709	957506.475	1698.677	reg	4°45'31.23703"N	74°27'37.95288"W	1721.2311
1053	1017978.948	957506.234	1698.638	reg	4°45'31.24480"N	74°27'37.96070"W	1721.1921

Name	Northing (m)	Easting (m)	Elevation (m)	Code	WGS84 Latitude	WGS84 Longitude	WGS84 Ell.Height (m)
1054	1017979.296	957503.504	1698.139	reg	4°45'31.25608"N	74°27'38.04929"W	1720.6928
1055	1017981.851	957500.732	1698.095	reg	4°45'31.33923"N	74°27'38.13929"W	1720.6485
1056	1017976.132	957503.776	1698.236	vt	4°45'31.15308"N	74°27'38.04044"W	1720.7896
1057	1017978.930	957498.195	1697.700	vt	4°45'31.24409"N	74°27'38.22156"W	1720.2531
1058	1017984.167	957488.709	1696.903	vt	4°45'31.41440"N	74°27'38.52948"W	1719.4551
1059	1017987.695	957478.986	1695.883	vt	4°45'31.52907"N	74°27'38.84506"W	1718.4340
1060	1017990.744	957473.473	1695.373	vt	4°45'31.62822"N	74°27'39.02401"W	1717.9234
1061	1017993.529	957471.444	1695.154	vt	4°45'31.71887"N	74°27'39.08990"W	1717.7043
1062	1017996.857	957471.867	1695.019	vt	4°45'31.82722"N	74°27'39.07624"W	1717.5695
1063	1017997.652	957472.257	1695.071	vt	4°45'31.85308"N	74°27'39.06360"W	1717.6216
1064	1017995.725	957475.342	1696.026	cr	4°45'31.79041"N	74°27'38.96346"W	1718.5769
1065	1018001.110	957475.437	1695.090	vt	4°45'31.96571"N	74°27'38.96048"W	1717.6412
1066	1018004.339	957478.576	1695.074	vt	4°45'32.07089"N	74°27'38.85868"W	1717.6257
1067	1018007.425	957475.383	1694.904	pz	4°45'32.17129"N	74°27'38.96235"W	1717.4555
1068	1018007.155	957475.244	1694.850	n	4°45'32.16250"N	74°27'38.96685"W	1717.4014
1069	1018002.535	957480.524	1695.778	cr	4°45'32.01220"N	74°27'38.79543"W	1718.3299
1070	1018002.966	957479.984	1695.411	t	4°45'32.02622"N	74°27'38.81296"W	1717.9628
1071	1018003.099	957479.816	1695.191	t	4°45'32.03055"N	74°27'38.81842"W	1717.7428
1072	1018003.539	957478.765	1695.109	t	4°45'32.04485"N	74°27'38.85253"W	1717.6607
1073	1018006.612	957480.534	1695.181	vt	4°45'32.14492"N	74°27'38.79519"W	1717.7331
1074	1018009.177	957483.094	1695.281	vt	4°45'32.22848"N	74°27'38.71213"W	1717.8335
1075	1018011.780	957485.320	1695.460	vt	4°45'32.31326"N	74°27'38.63995"W	1718.0129
1076	1018013.858	957487.258	1695.690	vt	4°45'32.38094"N	74°27'38.57710"W	1718.2433
1077	1018013.557	957487.764	1695.564	t	4°45'32.37115"N	74°27'38.56067"W	1718.1173
1078	1018012.948	957488.076	1695.567	t	4°45'32.35133"N	74°27'38.55054"W	1718.1204
1079	1018012.172	957488.296	1696.063	cr	4°45'32.32608"N	74°27'38.54338"W	1718.6163
1080	1018015.486	957488.663	1695.913	vt	4°45'32.43397"N	74°27'38.53154"W	1718.4665
1081	1018020.543	957492.425	1696.534	vt	4°45'32.59867"N	74°27'38.40956"W	1719.0883
1082	1018023.291	957494.180	1696.931	vt	4°45'32.68816"N	74°27'38.35266"W	1719.4856
1083	1018025.982	957495.804	1697.257	vt	4°45'32.77579"N	74°27'38.30002"W	1719.8119
1084	1018025.636	957496.142	1697.090	t	4°45'32.76454"N	74°27'38.28904"W	1719.6450
1085	1018025.243	957496.694	1697.107	t	4°45'32.75175"N	74°27'38.27112"W	1719.6620
1086	1018024.913	957497.000	1697.815	t	4°45'32.74102"N	74°27'38.26118"W	1720.3701
1087	1018024.502	957497.569	1698.111	cr	4°45'32.72765"N	74°27'38.24271"W	1720.6661
1088	1018025.036	957497.755	1698.084	pt	4°45'32.74504"N	74°27'38.23669"W	1720.6392
1089	1018029.384	957497.645	1697.710	vt	4°45'32.88658"N	74°27'38.24034"W	1720.2653
1090	1018032.458	957498.923	1697.914	vt	4°45'32.98667"N	74°27'38.19893"W	1720.4697
1091	1018032.359	957499.568	1697.894	c	4°45'32.98346"N	74°27'38.17800"W	1720.4497
1092	1018032.306	957499.724	1697.831	c	4°45'32.98174"N	74°27'38.17293"W	1720.3867
1093	1018032.119	957500.021	1697.889	c	4°45'32.97566"N	74°27'38.16329"W	1720.4448
1094	1018031.994	957500.389	1698.723	t	4°45'32.97160"N	74°27'38.15135"W	1721.2788
1095	1018032.085	957500.735	1699.154	cr	4°45'32.97457"N	74°27'38.14012"W	1721.7099
1096	1018038.103	957500.877	1698.564	vt	4°45'33.17048"N	74°27'38.13563"W	1721.1202
1097	1018040.046	957501.566	1698.910	vt	4°45'33.23375"N	74°27'38.11328"W	1721.4663

Name	Northing (m)	Easting (m)	Elevation (m)	Code	WGS84 Latitude	WGS84 Longitude	WGS84 Ell.Height (m)
1098	1018040.024	957501.922	1698.845	c	4°45'33.23304"N	74°27'38.10172"W	1721.4014
1099	1018040.026	957502.076	1698.828	c	4°45'33.23311"N	74°27'38.09673"W	1721.3844
1100	1018040.018	957502.416	1698.759	c	4°45'33.23285"N	74°27'38.08569"W	1721.3155
1101	1018039.624	957503.122	1699.096	t	4°45'33.22001"N	74°27'38.06278"W	1721.6525
1102	1018039.321	957503.528	1699.385	t	4°45'33.21015"N	74°27'38.04960"W	1721.9416
1103	1018038.978	957503.963	1699.816	cr	4°45'33.19899"N	74°27'38.03547"W	1722.3726
1104	1018046.696	957503.410	1699.648	vt	4°45'33.45024"N	74°27'38.05356"W	1722.2049
1105	1018048.585	957504.106	1699.799	vt	4°45'33.51175"N	74°27'38.03102"W	1722.3561
1106	1018047.649	957506.130	1700.854	cr	4°45'33.48131"N	74°27'37.96532"W	1723.4113
1107	1018047.696	957505.764	1700.685	t	4°45'33.48283"N	74°27'37.97720"W	1723.2422
1108	1018047.956	957505.255	1699.696	t	4°45'33.49129"N	74°27'37.99372"W	1722.2532
1109	1018048.315	957504.542	1699.935	t	4°45'33.50296"N	74°27'38.01686"W	1722.4921
1110	1018054.707	957504.844	1700.402	vt	4°45'33.71106"N	74°27'38.00718"W	1722.9594
1111	1018058.885	957505.377	1700.824	vt	4°45'33.84708"N	74°27'37.98997"W	1723.3817
1112	1018059.039	957505.690	1700.807	c	4°45'33.85210"N	74°27'37.97981"W	1723.3648
1113	1018059.111	957505.655	1700.866	c	4°45'33.85444"N	74°27'37.98095"W	1723.4238
1114	1018059.013	957506.343	1700.621	c	4°45'33.85127"N	74°27'37.95862"W	1723.1788
1115	1018059.201	957505.867	1701.068	t	4°45'33.85738"N	74°27'37.97407"W	1723.6258
1116	1018059.152	957505.763	1700.893	cr	4°45'33.85578"N	74°27'37.97745"W	1723.4508
1117	1018062.813	957505.845	1701.196	vt	4°45'33.97496"N	74°27'37.97486"W	1723.7540
1118	1018062.641	957506.311	1701.227	c	4°45'33.96937"N	74°27'37.95973"W	1723.7850
1119	1018062.618	957506.471	1701.102	c	4°45'33.96863"N	74°27'37.95454"W	1723.6600
1120	1018062.579	957506.730	1701.155	c	4°45'33.96736"N	74°27'37.94613"W	1723.7131
1121	1018062.405	957507.224	1701.573	c	4°45'33.96171"N	74°27'37.93010"W	1724.1311
1122	1018061.450	957508.323	1702.134	cr	4°45'33.93064"N	74°27'37.89442"W	1724.6922
1123	1018062.672	957509.261	1702.252	cr	4°45'33.97044"N	74°27'37.86400"W	1724.8104
1124	1018063.688	957510.217	1702.764	cr	4°45'34.00353"N	74°27'37.83300"W	1725.3226
1125	1018065.818	957505.974	1701.402	vt	4°45'34.07279"N	74°27'37.97073"W	1723.9601
1126	1018068.862	957506.396	1701.739	vt	4°45'34.17189"N	74°27'37.95709"W	1724.2973
1127	1018069.043	957506.432	1701.705	c	4°45'34.17779"N	74°27'37.95590"W	1724.2633
1128	1018069.038	957506.554	1701.625	c	4°45'34.17763"N	74°27'37.95194"W	1724.1833
1129	1018069.114	957506.669	1701.607	c	4°45'34.18010"N	74°27'37.94821"W	1724.1654
1130	1018069.122	957507.252	1701.931	c	4°45'34.18037"N	74°27'37.92929"W	1724.4894
1131	1018069.014	957508.197	1702.454	acc	4°45'34.17687"N	74°27'37.89865"W	1725.0125
1132	1018070.109	957508.261	1702.154	acc	4°45'34.21252"N	74°27'37.89656"W	1724.7126
1133	1018072.961	957506.608	1701.955	vt	4°45'34.30534"N	74°27'37.95026"W	1724.5135
1134	1018078.586	957507.008	1702.566	vt	4°45'34.48846"N	74°27'37.93739"W	1725.1248
1135	1018081.886	957507.247	1702.633	vt	4°45'34.59590"N	74°27'37.92969"W	1725.1920
1136	1018089.786	957508.328	1703.109	vt	4°45'34.85310"N	74°27'37.89476"W	1725.6685
1137	1018089.915	957508.654	1703.039	c	4°45'34.85730"N	74°27'37.88419"W	1725.5986
1138	1018089.803	957508.820	1703.027	c	4°45'34.85366"N	74°27'37.87880"W	1725.5866
1139	1018089.935	957509.881	1703.456	t	4°45'34.85798"N	74°27'37.84437"W	1726.0157
1140	1018090.267	957510.359	1703.596	mr	4°45'34.86879"N	74°27'37.82887"W	1726.1558
1141	1018093.122	957510.689	1703.682	mr	4°45'34.96174"N	74°27'37.81821"W	1726.2420

Name	Northing (m)	Easting (m)	Elevation (m)	Code	WGS84 Latitude	WGS84 Longitude	WGS84 Ell.Height (m)
1142	1018093.227	957509.977	1703.383	c	4°45'34.96515"N	74°27'37.84132"W	1725.9429
1143	1018093.287	957509.886	1703.291	c	4°45'34.96710"N	74°27'37.84427"W	1725.8509
1144	1018093.373	957509.712	1703.298	c	4°45'34.96990"N	74°27'37.84992"W	1725.8579
1145	1018093.625	957509.184	1703.420	vt	4°45'34.97809"N	74°27'37.86706"W	1725.9798
1146	1018093.645	957509.186	1703.423	vt	4°45'34.97874"N	74°27'37.86700"W	1725.9828
1147	1018100.245	957511.331	1703.714	vt	4°45'35.19364"N	74°27'37.79749"W	1726.2744
1148	1018103.853	957512.979	1703.863	vt	4°45'35.31113"N	74°27'37.74408"W	1726.4238
1149	1018103.976	957513.223	1703.853	c	4°45'35.31514"N	74°27'37.73616"W	1726.4138
1150	1018103.599	957513.944	1704.067	mr	4°45'35.30288"N	74°27'37.71276"W	1726.6279
1151	1018103.884	957514.163	1704.103	zd	4°45'35.31216"N	74°27'37.70566"W	1726.6639
1152	1018103.295	957513.989	1704.183	zd	4°45'35.29298"N	74°27'37.71129"W	1726.7439
1153	1018100.242	957513.167	1704.619	zd	4°45'35.19358"N	74°27'37.73791"W	1727.1796
1154	1018097.604	957512.338	1705.032	zd	4°45'35.10768"N	74°27'37.76479"W	1727.5924
1155	1018094.166	957511.436	1705.405	zd	4°45'34.99574"N	74°27'37.79400"W	1727.9651
1156	1018094.022	957512.012	1705.364	zd	4°45'34.99107"N	74°27'37.77530"W	1727.9242
1157	1018093.519	957511.981	1705.431	zd	4°45'34.97469"N	74°27'37.77630"W	1727.9912
1158	1018093.282	957512.074	1705.481	zd	4°45'34.96698"N	74°27'37.77327"W	1728.0412
1159	1018093.290	957511.251	1705.534	zd	4°45'34.96722"N	74°27'37.79998"W	1728.0941
1160	1018089.597	957511.356	1706.055	zd	4°45'34.84700"N	74°27'37.79650"W	1728.6149
1161	1018089.198	957511.360	1706.105	zd	4°45'34.83401"N	74°27'37.79637"W	1728.6649
1162	1018089.096	957512.050	1706.071	reg	4°45'34.83071"N	74°27'37.77397"W	1728.6310
1163	1018089.247	957511.972	1706.120	zd	4°45'34.83562"N	74°27'37.77651"W	1728.6800
1164	1018089.317	957512.177	1705.446	zd	4°45'34.83790"N	74°27'37.76986"W	1728.0060
1165	1018089.073	957512.501	1706.080	zd	4°45'34.82997"N	74°27'37.75934"W	1728.6400
1166	1018086.246	957510.729	1706.121	zd	4°45'34.73790"N	74°27'37.81679"W	1728.6807
1167	1018082.283	957509.892	1706.107	zd	4°45'34.60887"N	74°27'37.84387"W	1728.6664
1168	1018077.469	957509.325	1706.092	zd	4°45'34.45215"N	74°27'37.86218"W	1728.6511
1169	1018077.369	957510.523	1706.127	zd	4°45'34.44891"N	74°27'37.82330"W	1728.6862
1170	1018077.489	957510.576	1706.145	zd	4°45'34.45282"N	74°27'37.82158"W	1728.7042
1171	1018077.443	957510.841	1706.154	zd	4°45'34.45133"N	74°27'37.81298"W	1728.7133
1172	1018088.903	957513.746	1705.567	p	4°45'34.82445"N	74°27'37.71894"W	1728.1272
1173	1018092.931	957514.900	1705.403	acc	4°45'34.95560"N	74°27'37.68156"W	1727.9635
1174	1018095.821	957515.714	1705.437	acc	4°45'35.04970"N	74°27'37.65521"W	1727.9978
1175	1018096.109	957515.628	1705.510	acc	4°45'35.05908"N	74°27'37.65800"W	1728.0708
1176	1018096.109	957515.624	1705.511	p	4°45'35.05908"N	74°27'37.65813"W	1728.0718
1177	1018102.984	957517.203	1705.382	p	4°45'35.28292"N	74°27'37.60699"W	1727.9433
1178	1018103.208	957516.464	1705.349	a	4°45'35.29020"N	74°27'37.63098"W	1727.9102
1179	1018104.309	957516.367	1705.346	a	4°45'35.32604"N	74°27'37.63415"W	1727.9072
1180	1018107.503	957517.681	1705.219	reg	4°45'35.43004"N	74°27'37.59157"W	1727.7806
1181	1018110.968	957517.992	1705.267	a	4°45'35.54285"N	74°27'37.58154"W	1727.8288
1182	1018111.122	957518.133	1705.259	a	4°45'35.54786"N	74°27'37.57697"W	1727.8208
1183	1018111.167	957518.163	1705.084	a	4°45'35.54933"N	74°27'37.57600"W	1727.6458
1184	1018111.279	957519.159	1705.238	p	4°45'35.55299"N	74°27'37.54368"W	1727.7999
1185	1018111.335	957519.234	1705.023	p	4°45'35.55482"N	74°27'37.54125"W	1727.5849

Name	Northing (m)	Easting (m)	Elevation (m)	Code	WGS84 Latitude	WGS84 Longitude	WGS84 Ell.Height (m)
1186	1018113.262	957523.229	1705.096	p	4°45'35.61763"N	74°27'37.41165"W	1727.6585
1187	1018112.824	957525.499	1705.065	p	4°45'35.60341"N	74°27'37.33798"W	1727.6278
1188	1018113.070	957525.620	1704.991	a	4°45'35.61142"N	74°27'37.33406"W	1727.5538
1189	1018113.063	957525.624	1704.214	p	4°45'35.61119"N	74°27'37.33393"W	1726.7768
1190	1018113.374	957525.946	1704.112	acc	4°45'35.62132"N	74°27'37.32348"W	1726.6749
1191	1018116.421	957527.593	1703.998	acc	4°45'35.72055"N	74°27'37.27010"W	1726.5612
1192	1018116.474	957527.465	1704.015	p	4°45'35.72227"N	74°27'37.27425"W	1726.5782
1193	1018116.964	957527.671	1703.970	p	4°45'35.73823"N	74°27'37.26757"W	1726.5333
1194	1018116.961	957527.682	1703.972	mll	4°45'35.73813"N	74°27'37.26722"W	1726.5353
1195	1018118.676	957526.640	1703.725	vt	4°45'35.79394"N	74°27'37.30106"W	1726.2882
1196	1018120.983	957530.349	1703.526	vt	4°45'35.86911"N	74°27'37.18075"W	1726.0898
1197	1018120.673	957530.533	1703.517	c	4°45'35.85903"N	74°27'37.17477"W	1726.0808
1198	1018120.470	957530.662	1703.460	c	4°45'35.85242"N	74°27'37.17058"W	1726.0238
1199	1018120.105	957530.898	1703.432	c	4°45'35.84054"N	74°27'37.16292"W	1725.9958
1200	1018119.748	957531.096	1703.663	t	4°45'35.82892"N	74°27'37.15649"W	1726.2269
1201	1018119.259	957531.278	1703.874	mll	4°45'35.81301"N	74°27'37.15057"W	1726.4379
1202	1018122.733	957532.999	1703.365	t	4°45'35.92613"N	74°27'37.09479"W	1725.9292
1203	1018127.473	957540.737	1702.907	vt	4°45'36.08056"N	74°27'36.84378"W	1725.4725
1204	1018125.324	957542.099	1703.617	ml	4°45'36.01062"N	74°27'36.79955"W	1726.1825
1205	1018125.897	957541.864	1703.434	t	4°45'36.02927"N	74°27'36.80718"W	1725.9995
1206	1018126.611	957541.505	1702.963	t	4°45'36.05251"N	74°27'36.81885"W	1725.5285
1207	1018129.696	957544.654	1702.750	vt	4°45'36.15300"N	74°27'36.71672"W	1725.3161
1208	1018133.477	957551.041	1702.570	vt	4°45'36.27621"N	74°27'36.50950"W	1725.1371
1209	1018132.849	957550.926	1702.641	t	4°45'36.25576"N	74°27'36.51322"W	1725.2080
1210	1018132.222	957551.133	1702.683	t	4°45'36.23536"N	74°27'36.50650"W	1725.2500
1211	1018130.956	957551.735	1702.578	mll	4°45'36.19415"N	74°27'36.48694"W	1725.1450
1212	1018135.937	957554.540	1702.377	vt	4°45'36.35636"N	74°27'36.39601"W	1724.9446
1213	1018137.882	957557.236	1702.401	vt	4°45'36.41973"N	74°27'36.30856"W	1724.9691
1214	1018140.501	957561.046	1702.288	vt	4°45'36.50506"N	74°27'36.18498"W	1724.8567
1215	1018139.703	957561.495	1702.377	t	4°45'36.47909"N	74°27'36.17039"W	1724.9457
1216	1018137.468	957561.245	1702.716	mll	4°45'36.40633"N	74°27'36.17846"W	1725.2846
1217	1018145.891	957567.321	1701.978	vt	4°45'36.68062"N	74°27'35.98146"W	1724.5478
1218	1018150.006	957571.228	1701.759	vt	4°45'36.81465"N	74°27'35.85476"W	1724.3295
1219	1018146.229	957569.756	1702.309	cm	4°45'36.69167"N	74°27'35.90245"W	1724.8791
1220	1018145.478	957570.812	1702.636	cm	4°45'36.66724"N	74°27'35.86817"W	1725.2062
1221	1018143.473	957572.005	1703.233	acc	4°45'36.60199"N	74°27'35.82942"W	1725.8033
1222	1018145.205	957574.293	1703.388	acc	4°45'36.65842"N	74°27'35.75520"W	1725.9586
1223	1018145.406	957573.696	1703.300	cm	4°45'36.66495"N	74°27'35.77458"W	1725.8706
1224	1018147.224	957572.440	1702.498	cm	4°45'36.72411"N	74°27'35.81537"W	1725.0685
1225	1018147.500	957573.996	1703.174	p	4°45'36.73313"N	74°27'35.76489"W	1725.7447
1226	1018147.920	957574.158	1703.347	cr	4°45'36.74680"N	74°27'35.75964"W	1725.9177
1227	1018143.932	957569.806	1703.064	cj	4°45'36.61689"N	74°27'35.90078"W	1725.6340
1228	1018144.357	957569.181	1703.054	cj	4°45'36.63072"N	74°27'35.92107"W	1725.6239
1229	1018143.863	957568.634	1703.016	cj	4°45'36.61462"N	74°27'35.93881"W	1725.5858

Name	Northing (m)	Easting (m)	Elevation (m)	Code	WGS84 Latitude	WGS84 Longitude	WGS84 Ell.Height (m)
1230	1018144.455	957569.209	1702.350	t	4°45'36.63391"N	74°27'35.92017"W	1724.9199
1231	1018150.309	957571.294	1701.794	vt	4°45'36.82452"N	74°27'35.85262"W	1724.3645
1232	1018150.394	957572.204	1701.898	c	4°45'36.82730"N	74°27'35.82309"W	1724.4686
1233	1018150.250	957572.421	1701.576	c	4°45'36.82262"N	74°27'35.81605"W	1724.1466
1234	1018150.228	957573.022	1701.537	c	4°45'36.82191"N	74°27'35.79654"W	1724.1077
1235	1018149.969	957573.005	1701.985	c	4°45'36.81348"N	74°27'35.79709"W	1724.5557
1236	1018155.397	957574.620	1701.313	vt	4°45'36.99022"N	74°27'35.74479"W	1723.8841
1237	1018155.055	957575.769	1701.542	t	4°45'36.97911"N	74°27'35.70750"W	1724.1133
1238	1018153.972	957577.467	1702.556	cr	4°45'36.94388"N	74°27'35.65238"W	1725.1274
1239	1018160.231	957577.210	1701.028	vt	4°45'37.14764"N	74°27'35.66083"W	1723.5997
1240	1018161.729	957578.164	1701.048	vt	4°45'37.19642"N	74°27'35.62987"W	1723.6199
1241	1018161.604	957578.804	1701.026	c	4°45'37.19236"N	74°27'35.60910"W	1723.5980
1242	1018161.416	957579.017	1700.805	c	4°45'37.18625"N	74°27'35.60219"W	1723.3770
1243	1018161.555	957579.635	1700.623	c	4°45'37.19079"N	74°27'35.58214"W	1723.1951
1244	1018161.105	957579.797	1701.262	c	4°45'37.17614"N	74°27'35.57690"W	1723.8341
1245	1018165.533	957580.394	1700.896	c	4°45'37.32030"N	74°27'35.55758"W	1723.4684
1246	1018165.729	957580.425	1700.906	vt	4°45'37.32668"N	74°27'35.55658"W	1723.4784
1247	1018169.958	957583.513	1700.854	vt	4°45'37.46441"N	74°27'35.45646"W	1723.4270
1248	1018171.751	957584.615	1700.746	vt	4°45'37.52280"N	74°27'35.42073"W	1723.3192
1249	1018170.322	957587.147	1701.390	cr	4°45'37.47633"N	74°27'35.33854"W	1723.9635
1250	1018173.891	957586.041	1700.769	vt	4°45'37.59250"N	74°27'35.37450"W	1723.3425
1251	1018179.947	957590.245	1700.621	vt	4°45'37.78973"N	74°27'35.23820"W	1723.1953
1252	1018187.111	957595.520	1700.191	vt	4°45'38.02301"N	74°27'35.06716"W	1722.7663
1253	1018192.497	957600.262	1700.017	vt	4°45'38.19844"N	74°27'34.91335"W	1722.5932
1254	1018197.206	957604.132	1699.713	vt	4°45'38.35181"N	74°27'34.78786"W	1722.2899
1255	1018195.272	957606.333	1700.038	mr	4°45'38.28889"N	74°27'34.71640"W	1722.6151
1256	1018195.058	957606.614	1700.124	acc	4°45'38.28193"N	74°27'34.70728"W	1722.7011
1257	1018191.973	957604.075	1700.031	acc	4°45'38.18145"N	74°27'34.78964"W	1722.6077
1258	1018192.158	957603.704	1700.031	acc	4°45'38.18747"N	74°27'34.80165"W	1722.6076
1259	1018191.399	957602.379	1699.304	c	4°45'38.16274"N	74°27'34.84466"W	1721.8804
1260	1018191.722	957601.601	1699.323	c	4°45'38.17324"N	74°27'34.86992"W	1721.8993
1261	1018191.415	957601.089	1699.429	c	4°45'38.16323"N	74°27'34.88653"W	1722.0053
1262	1018190.557	957601.018	1699.458	c	4°45'38.13530"N	74°27'34.88881"W	1722.0342
1263	1018187.865	957600.162	1700.244	mll	4°45'38.04765"N	74°27'34.91654"W	1722.8200
1264	1018188.839	957599.841	1699.706	c	4°45'38.07935"N	74°27'34.92697"W	1722.2820
1265	1018191.448	957600.489	1699.907	t	4°45'38.16430"N	74°27'34.90600"W	1722.4832
1266	1018192.111	957601.211	1699.837	t	4°45'38.18589"N	74°27'34.88255"W	1722.4133
1267	1018195.880	957605.460	1699.750	t	4°45'38.30867"N	74°27'34.74474"W	1722.3270
1268	1018195.738	957604.777	1699.775	t	4°45'38.30404"N	74°27'34.76690"W	1722.3519
1269	1018196.318	957604.413	1699.679	t	4°45'38.32291"N	74°27'34.77872"W	1722.2559
1270	1018196.721	957604.362	1699.685	t	4°45'38.33603"N	74°27'34.78039"W	1722.2619
1271	1018196.635	957604.625	1699.694	c	4°45'38.33324"N	74°27'34.77185"W	1722.2710
1272	1018196.285	957604.776	1699.316	c	4°45'38.32184"N	74°27'34.76694"W	1721.8930
1273	1018196.067	957605.056	1699.095	c	4°45'38.31475"N	74°27'34.75785"W	1721.6720

Name	Northing (m)	Easting (m)	Elevation (m)	Code	WGS84 Latitude	WGS84 Longitude	WGS84 Ell.Height (m)
1274	1018197.105	957603.888	1699.615	vt	4°45'38.34852"N	74°27'34.79577"W	1722.1919
1275	1018199.896	957606.303	1699.216	vt	4°45'38.43943"N	74°27'34.71746"W	1721.7933
1276	1018200.162	957607.648	1699.083	c	4°45'38.44811"N	74°27'34.67382"W	1721.6605
1277	1018199.668	957608.718	1699.007	c	4°45'38.43205"N	74°27'34.63909"W	1721.5846
1278	1018199.072	957609.309	1699.330	mll	4°45'38.41266"N	74°27'34.61990"W	1721.9077
1279	1018206.071	957611.020	1698.483	vt	4°45'38.64054"N	74°27'34.56451"W	1721.0612
1280	1018211.877	957615.304	1698.189	vt	4°45'38.82963"N	74°27'34.42561"W	1720.7681
1281	1018209.980	957617.558	1698.055	mll	4°45'38.76792"N	74°27'34.35243"W	1720.6343
1282	1018217.259	957619.183	1698.058	vt	4°45'39.00491"N	74°27'34.29984"W	1720.6378
1283	1018223.704	957623.536	1698.047	vt	4°45'39.21481"N	74°27'34.15867"W	1720.6277
1284	1018226.624	957625.721	1698.083	vt	4°45'39.30991"N	74°27'34.08783"W	1720.6641
1285	1018222.388	957623.781	1698.005	c	4°45'39.17197"N	74°27'34.15073"W	1720.5857
1286	1018222.029	957624.132	1697.874	c	4°45'39.16029"N	74°27'34.13933"W	1720.4547
1287	1018221.553	957624.915	1697.842	c	4°45'39.14481"N	74°27'34.11392"W	1720.4228
1288	1018220.456	957625.601	1698.417	mil	4°45'39.10911"N	74°27'34.09164"W	1720.9978
1289	1018227.638	957625.915	1698.071	vt	4°45'39.34289"N	74°27'34.08155"W	1720.6522
1290	1018227.049	957626.984	1698.095	cam	4°45'39.32374"N	74°27'34.04685"W	1720.6763
1291	1018225.586	957629.838	1698.679	acc	4°45'39.27616"N	74°27'33.95421"W	1721.2606
1292	1018224.933	957629.329	1699.016	mll	4°45'39.25490"N	74°27'33.97071"W	1721.5975
1293	1018228.788	957631.051	1698.602	acc	4°45'39.38042"N	74°27'33.91491"W	1721.1839
1294	1018229.256	957631.089	1698.554	acc	4°45'39.39566"N	74°27'33.91369"W	1721.1359
1295	1018230.186	957631.429	1698.682	acc	4°45'39.42594"N	74°27'33.90267"W	1721.2640
1296	1018230.052	957629.395	1698.183	cm	4°45'39.42154"N	74°27'33.96867"W	1720.7647
1297	1018231.089	957628.382	1697.993	vt	4°45'39.45528"N	74°27'34.00156"W	1720.5747
1298	1018235.956	957631.158	1697.882	vt	4°45'39.61378"N	74°27'33.91157"W	1720.4643
1299	1018238.158	957632.182	1697.830	vt	4°45'39.68548"N	74°27'33.87839"W	1720.4125
1300	1018233.574	957631.844	1698.047	t	4°45'39.53624"N	74°27'33.88927"W	1720.6292
1301	1018234.706	957632.918	1698.036	t	4°45'39.57312"N	74°27'33.85444"W	1720.6184
1302	1018235.823	957633.442	1698.178	t	4°45'39.60949"N	74°27'33.83746"W	1720.7605
1303	1018236.131	957632.959	1698.074	cm	4°45'39.61951"N	74°27'33.85314"W	1720.6565
1304	1018236.918	957634.542	1698.401	cm	4°45'39.64516"N	74°27'33.80178"W	1720.9837
1305	1018238.914	957634.242	1698.272	cm	4°45'39.71013"N	74°27'33.81156"W	1720.8548
1306	1018239.590	957635.897	1698.624	cm	4°45'39.73217"N	74°27'33.75786"W	1721.2070
1307	1018240.295	957638.401	1699.278	cm	4°45'39.75517"N	74°27'33.67662"W	1721.8614
1308	1018241.645	957639.063	1699.708	acc	4°45'39.79913"N	74°27'33.65517"W	1722.2915
1309	1018237.741	957638.019	1699.434	acc	4°45'39.67201"N	74°27'33.68897"W	1722.0172
1310	1018238.210	957637.962	1699.149	cm	4°45'39.68728"N	74°27'33.69083"W	1721.7322
1311	1018240.449	957634.905	1697.992	t	4°45'39.76011"N	74°27'33.79007"W	1720.5749
1312	1018241.028	957634.178	1697.756	vt	4°45'39.77895"N	74°27'33.81367"W	1720.3389
1313	1018243.803	957635.942	1697.631	vt	4°45'39.86932"N	74°27'33.75648"W	1720.2142
1314	1018243.376	957636.466	1697.719	vt	4°45'39.85543"N	74°27'33.73947"W	1720.3023
1315	1018243.188	957636.755	1698.142	vt	4°45'39.84932"N	74°27'33.73009"W	1720.7253
1316	1018242.918	957636.947	1698.595	t	4°45'39.84053"N	74°27'33.72385"W	1721.1783
1317	1018246.851	957638.099	1697.582	vt	4°45'39.96859"N	74°27'33.68655"W	1720.1657

Name	Northing (m)	Easting (m)	Elevation (m)	Code	WGS84 Latitude	WGS84 Longitude	WGS84 Ell.Height (m)
1318	1018249.482	957640.326	1697.514	vt	4°45'40.05428"N	74°27'33.61433"W	1720.0981
1319	1018248.716	957641.209	1697.603	vt	4°45'40.02936"N	74°27'33.58566"W	1720.1872
1320	1018247.865	957642.507	1697.728	vt	4°45'40.00168"N	74°27'33.54353"W	1720.3123
1321	1018246.876	957643.294	1698.085	p	4°45'39.96950"N	74°27'33.51797"W	1720.6693
1322	1018249.609	957640.939	1697.537	vt	4°45'40.05843"N	74°27'33.59444"W	1720.1212
1323	1018251.858	957642.359	1697.388	vt	4°45'40.13167"N	74°27'33.54841"W	1719.9725
1324	1018254.843	957644.481	1697.194	vt	4°45'40.22889"N	74°27'33.47957"W	1719.7789
1325	1018258.458	957647.255	1696.976	vt	4°45'40.34662"N	74°27'33.38962"W	1719.5614
1326	1018258.134	957647.487	1697.041	zd	4°45'40.33608"N	74°27'33.38209"W	1719.6264
1327	1018254.510	957645.378	1697.295	zd	4°45'40.21806"N	74°27'33.45046"W	1719.8800
1328	1018254.236	957645.616	1697.366	zd	4°45'40.20915"N	74°27'33.44273"W	1719.9510
1329	1018253.569	957645.078	1697.406	zd	4°45'40.18742"N	74°27'33.46021"W	1719.9909
1330	1018254.451	957645.671	1697.285	sm	4°45'40.21615"N	74°27'33.44095"W	1719.8700
1331	1018254.364	957645.892	1697.345	sm	4°45'40.21332"N	74°27'33.43378"W	1719.9300
1332	1018257.758	957647.704	1697.198	sm	4°45'40.32384"N	74°27'33.37504"W	1719.7834
1333	1018257.557	957647.904	1697.250	sm	4°45'40.31730"N	74°27'33.36855"W	1719.8354
1334	1018257.655	957647.846	1697.007	f	4°45'40.32049"N	74°27'33.37043"W	1719.5924
1335	1018257.126	957648.480	1697.483	zd	4°45'40.30328"N	74°27'33.34985"W	1720.0685
1336	1018254.991	957647.181	1697.536	zd	4°45'40.23375"N	74°27'33.39196"W	1720.1212
1337	1018254.080	957646.710	1697.550	zd	4°45'40.20409"N	74°27'33.40723"W	1720.1351
1338	1018255.779	957650.596	1698.105	acc	4°45'40.25947"N	74°27'33.28116"W	1720.6907
1339	1018253.499	957648.633	1698.034	acc	4°45'40.18521"N	74°27'33.34484"W	1720.6194
1340	1018252.360	957647.819	1697.782	zd	4°45'40.14812"N	74°27'33.37124"W	1720.3672
1341	1018257.650	957649.274	1697.208	zd	4°45'40.32035"N	74°27'33.32409"W	1719.7936
1342	1018256.207	957650.782	1697.611	zd	4°45'40.27341"N	74°27'33.27513"W	1720.1968
1343	1018259.837	957653.693	1697.677	zd	4°45'40.39164"N	74°27'33.18074"W	1720.2633
1344	1018261.164	957652.107	1697.154	zd	4°45'40.43480"N	74°27'33.23223"W	1719.7402
1345	1018259.512	957653.850	1697.758	acc	4°45'40.38106"N	74°27'33.17564"W	1720.3443
1346	1018256.447	957651.306	1697.704	acc	4°45'40.28123"N	74°27'33.25813"W	1720.2898
1347	1018262.448	957649.989	1696.641	vt	4°45'40.47656"N	74°27'33.30098"W	1719.2269
1348	1018265.447	957652.037	1696.340	vt	4°45'40.57423"N	74°27'33.23458"W	1718.9264
1349	1018271.053	957655.878	1695.923	vt	4°45'40.75681"N	74°27'33.11005"W	1718.5101
1350	1018270.169	957656.131	1695.892	c	4°45'40.72803"N	74°27'33.10182"W	1718.4791
1351	1018270.142	957656.233	1695.762	c	4°45'40.72716"N	74°27'33.09851"W	1718.3491
1352	1018270.072	957656.436	1695.794	c	4°45'40.72488"N	74°27'33.09192"W	1718.3811
1353	1018269.961	957656.514	1696.067	c	4°45'40.72127"N	74°27'33.08939"W	1718.6542
1354	1018268.531	957655.897	1696.162	t	4°45'40.67470"N	74°27'33.10938"W	1718.7490
1355	1018266.670	957654.705	1696.375	t	4°45'40.61410"N	74°27'33.14803"W	1718.9618
1356	1018265.141	957653.731	1696.545	t	4°45'40.56431"N	74°27'33.17961"W	1719.1316
1357	1018263.255	957652.411	1696.743	t	4°45'40.50288"N	74°27'33.22241"W	1719.3293
1358	1018261.406	957653.752	1696.840	mr	4°45'40.44272"N	74°27'33.17885"W	1719.4264
1359	1018263.314	957654.865	1696.660	mr	4°45'40.50485"N	74°27'33.14277"W	1719.2466
1360	1018263.219	957654.910	1697.028	t	4°45'40.50176"N	74°27'33.14131"W	1719.6146
1361	1018263.316	957654.666	1696.795	t	4°45'40.50491"N	74°27'33.14923"W	1719.3816

Name	Northing (m)	Easting (m)	Elevation (m)	Code	WGS84 Latitude	WGS84 Longitude	WGS84 Ell.Height (m)
1362	1018263.522	957654.570	1696.779	t	4°45'40.51162"N	74°27'33.15235"W	1719.3656
1363	1018263.863	957655.277	1696.678	ob	4°45'40.52273"N	74°27'33.12941"W	1719.2647
1364	1018263.954	957655.452	1697.036	ob	4°45'40.52569"N	74°27'33.12374"W	1719.6227
1365	1018264.143	957655.308	1697.021	ob	4°45'40.53184"N	74°27'33.12841"W	1719.6077
1366	1018265.384	957656.457	1697.026	ob	4°45'40.57227"N	74°27'33.09115"W	1719.6129
1367	1018265.504	957656.424	1697.062	ob	4°45'40.57617"N	74°27'33.09222"W	1719.6489
1368	1018265.849	957656.443	1696.614	ob	4°45'40.58740"N	74°27'33.09161"W	1719.2010
1369	1018265.686	957656.668	1696.264	c	4°45'40.58207"N	74°27'33.08431"W	1718.8510
1370	1018265.207	957656.632	1696.288	c	4°45'40.56648"N	74°27'33.08547"W	1718.8749
1371	1018264.310	957655.849	1696.320	c	4°45'40.53729"N	74°27'33.11086"W	1718.9068
1372	1018264.238	957655.644	1696.743	c	4°45'40.53494"N	74°27'33.11751"W	1719.3298
1373	1018264.083	957655.778	1696.786	c	4°45'40.52990"N	74°27'33.11316"W	1719.3728
1374	1018264.053	957655.929	1696.509	c	4°45'40.52893"N	74°27'33.10826"W	1719.0958
1375	1018263.617	957655.290	1696.405	c	4°45'40.51472"N	74°27'33.12899"W	1718.9917
1376	1018262.741	957655.990	1696.238	c	4°45'40.48622"N	74°27'33.10625"W	1718.8247
1377	1018264.348	957657.204	1696.351	c	4°45'40.53852"N	74°27'33.06689"W	1718.9380
1378	1018271.185	957655.918	1695.895	vt	4°45'40.76110"N	74°27'33.10875"W	1718.4821
1379	1018273.203	957657.419	1695.679	vt	4°45'40.82680"N	74°27'33.06008"W	1718.2664
1380	1018271.907	957658.529	1695.890	c	4°45'40.78463"N	74°27'33.02404"W	1718.4775
1381	1018271.842	957658.725	1695.490	c	4°45'40.78251"N	74°27'33.01768"W	1718.0775
1382	1018271.626	957659.046	1695.489	c	4°45'40.77549"N	74°27'33.00726"W	1718.0766
1383	1018273.810	957658.979	1695.645	c	4°45'40.84658"N	74°27'33.00947"W	1718.2327
1384	1018274.361	957658.258	1695.578	vt	4°45'40.86451"N	74°27'33.03288"W	1718.1656
1385	1018276.144	957659.383	1695.438	vt	4°45'40.92257"N	74°27'32.99641"W	1718.0258
1386	1018275.503	957660.017	1695.363	c	4°45'40.90172"N	74°27'32.97582"W	1717.9509
1387	1018275.392	957660.097	1695.051	c	4°45'40.89811"N	74°27'32.97323"W	1717.6389
1388	1018275.180	957660.371	1695.051	c	4°45'40.89121"N	74°27'32.96433"W	1717.6389
1389	1018274.980	957660.580	1695.456	c	4°45'40.88471"N	74°27'32.95754"W	1718.0439
1390	1018276.549	957659.628	1695.295	vt	4°45'40.93577"N	74°27'32.98847"W	1717.8829
1391	1018281.269	957663.010	1694.738	vt	4°45'41.08949"N	74°27'32.87881"W	1717.3265
1392	1018280.965	957663.598	1694.646	c	4°45'41.07960"N	74°27'32.85972"W	1717.2346
1393	1018286.161	957666.837	1694.044	vt	4°45'41.24881"N	74°27'32.75468"W	1716.6333
1394	1018285.723	957667.202	1694.003	c	4°45'41.23456"N	74°27'32.74283"W	1716.5923
1395	1018291.699	957671.969	1693.120	vt	4°45'41.42920"N	74°27'32.58826"W	1715.7102
1396	1018291.290	957672.525	1693.080	c	4°45'41.41589"N	74°27'32.57021"W	1715.6702
1397	1018296.822	957676.584	1692.117	vt	4°45'41.59606"N	74°27'32.43860"W	1714.7080
1398	1018296.201	957677.363	1692.085	c	4°45'41.57586"N	74°27'32.41331"W	1714.6761
1399	1018296.094	957677.405	1691.705	c	4°45'41.57238"N	74°27'32.41194"W	1714.2961
1400	1018295.871	957677.657	1691.694	c	4°45'41.56512"N	74°27'32.40376"W	1714.2851
1401	1018295.606	957677.853	1692.138	c	4°45'41.55650"N	74°27'32.39740"W	1714.7291
1402	1018295.051	957678.451	1692.785	t	4°45'41.53844"N	74°27'32.37798"W	1715.3762
1403	1018300.842	957680.217	1691.372	vt	4°45'41.72700"N	74°27'32.32078"W	1713.9637
1404	1018300.203	957681.333	1691.327	c	4°45'41.70622"N	74°27'32.28456"W	1713.9188
1405	1018300.108	957681.396	1690.879	c	4°45'41.70313"N	74°27'32.28251"W	1713.4708

Name	Northing (m)	Easting (m)	Elevation (m)	Code	WGS84 Latitude	WGS84 Longitude	WGS84 Ell.Height (m)
1406	1018299.986	957681.650	1690.866	c	4°45'41.69916"N	74°27'32.27427"W	1713.4578
1407	1018299.428	957681.693	1691.338	c	4°45'41.68100"N	74°27'32.27286"W	1713.9298
1408	1018298.770	957683.446	1692.659	cr	4°45'41.65961"N	74°27'32.21596"W	1715.2510
1409	1018298.878	957684.183	1692.379	acc	4°45'41.66314"N	74°27'32.19205"W	1714.9711
1410	1018302.817	957687.440	1692.097	acc	4°45'41.79140"N	74°27'32.08643"W	1714.6897
1411	1018302.371	957686.452	1691.885	t	4°45'41.77689"N	74°27'32.11849"W	1714.4776
1412	1018301.752	957685.907	1692.009	t	4°45'41.75673"N	74°27'32.13616"W	1714.6015
1413	1018301.044	957685.028	1692.084	t	4°45'41.73367"N	74°27'32.16467"W	1714.6763
1414	1018300.380	957683.686	1691.919	t	4°45'41.71202"N	74°27'32.20821"W	1714.5111
1415	1018302.652	957681.798	1691.107	vt	4°45'41.78595"N	74°27'32.26951"W	1713.6990
1416	1018305.035	957684.005	1690.710	vt	4°45'41.86357"N	74°27'32.19794"W	1713.3024
1417	1018304.302	957684.848	1690.659	c	4°45'41.83973"N	74°27'32.17057"W	1713.2515
1418	1018307.443	957685.787	1690.214	vt	4°45'41.94200"N	74°27'32.14016"W	1712.8067
1419	1018306.773	957686.247	1690.370	c	4°45'41.92019"N	74°27'32.12522"W	1712.9628
1420	1018311.681	957689.075	1689.668	vt	4°45'42.07999"N	74°27'32.03355"W	1712.2614
1421	1018311.052	957690.077	1689.816	c	4°45'42.05953"N	74°27'32.00102"W	1712.4095
1422	1018314.970	957691.365	1688.995	vt	4°45'42.18711"N	74°27'31.95930"W	1711.5888
1423	1018314.693	957691.491	1689.037	c	4°45'42.17809"N	74°27'31.95521"W	1711.6308
1424	1018314.394	957691.761	1688.580	c	4°45'42.16836"N	74°27'31.94644"W	1711.1738
1425	1018313.998	957692.765	1688.303	c	4°45'42.15549"N	74°27'31.91385"W	1710.8970
1426	1018313.682	957693.192	1688.869	c	4°45'42.14521"N	74°27'31.89999"W	1711.4630
1427	1018315.862	957694.666	1688.582	c	4°45'42.21621"N	74°27'31.85217"W	1711.1763
1428	1018316.088	957694.215	1688.169	c	4°45'42.22356"N	74°27'31.86681"W	1710.7633
1429	1018316.327	957693.788	1688.187	c	4°45'42.23133"N	74°27'31.88067"W	1710.7812
1430	1018316.624	957693.437	1688.401	c	4°45'42.24099"N	74°27'31.89206"W	1710.9952
1431	1018317.166	957693.015	1688.637	vt	4°45'42.25863"N	74°27'31.90577"W	1711.2311
1432	1018322.181	957696.529	1688.251	vt	4°45'42.42195"N	74°27'31.79184"W	1710.8458
1433	1018325.098	957698.499	1687.951	vt	4°45'42.51695"N	74°27'31.72796"W	1710.5462
1434	1018328.022	957700.236	1687.685	vt	4°45'42.61217"N	74°27'31.67165"W	1710.2806
1435	1018327.780	957700.689	1687.560	c	4°45'42.60430"N	74°27'31.65695"W	1710.1556
1436	1018327.628	957700.946	1687.236	c	4°45'42.59936"N	74°27'31.64861"W	1709.8317
1437	1018327.368	957701.499	1687.235	c	4°45'42.59091"N	74°27'31.63066"W	1709.8307
1438	1018327.118	957701.753	1687.507	c	4°45'42.58277"N	74°27'31.62241"W	1710.1028
1439	1018333.152	957703.017	1687.306	vt	4°45'42.77923"N	74°27'31.58151"W	1709.9022
1440	1018334.876	957703.811	1687.153	vt	4°45'42.83537"N	74°27'31.55578"W	1709.7494
1441	1018336.844	957704.304	1687.033	vt	4°45'42.89945"N	74°27'31.53982"W	1709.6295
1442	1018336.537	957706.991	1687.316	pm	4°45'42.88950"N	74°27'31.45261"W	1709.9129
1443	1018334.384	957704.443	1687.150	c	4°45'42.81936"N	74°27'31.53526"W	1709.7465
1444	1018334.368	957704.527	1686.909	c	4°45'42.81884"N	74°27'31.53253"W	1709.5055
1445	1018334.187	957705.922	1687.211	c	4°45'42.81298"N	74°27'31.48726"W	1709.8076
1446	1018334.357	957705.819	1687.294	ob	4°45'42.81851"N	74°27'31.49061"W	1709.8906
1447	1018334.460	957705.914	1687.566	ob	4°45'42.82187"N	74°27'31.48753"W	1710.1626
1448	1018334.432	957706.037	1687.587	ob	4°45'42.82096"N	74°27'31.48353"W	1710.1837
1449	1018335.205	957706.222	1687.572	ob	4°45'42.84613"N	74°27'31.47754"W	1710.1687

Name	Northing (m)	Easting (m)	Elevation (m)	Code	WGS84 Latitude	WGS84 Longitude	WGS84 Ell.Height (m)
1450	1018335.240	957706.201	1687.275	ob	4°45'42.84727"N	74°27'31.47823"W	1709.8717
1451	1018334.829	957706.138	1687.566	fondo 220	4°45'42.83388"N	74°27'31.48026"W	1710.1627
1452	1018335.952	957704.169	1687.225	vt	4°45'42.87040"N	74°27'31.54418"W	1709.8215
1453	1018341.137	957705.912	1686.691	vt	4°45'43.03923"N	74°27'31.48772"W	1709.2880
1454	1018341.049	957706.603	1686.772	t	4°45'43.03638"N	74°27'31.46529"W	1709.3690
1455	1018341.016	957707.250	1686.614	t	4°45'43.03532"N	74°27'31.44430"W	1709.2111
1456	1018340.816	957707.608	1686.596	t	4°45'43.02881"N	74°27'31.43268"W	1709.1932
1457	1018344.217	957706.234	1686.525	vt	4°45'43.13951"N	74°27'31.47733"W	1709.1221
1458	1018345.142	957707.566	1686.474	t	4°45'43.16964"N	74°27'31.43412"W	1709.0714
1459	1018345.037	957708.398	1686.388	t	4°45'43.16624"N	74°27'31.40712"W	1708.9855
1460	1018345.218	957709.846	1687.160	t	4°45'43.17216"N	74°27'31.36014"W	1709.7577
1461	1018345.185	957706.442	1686.426	vt	4°45'43.17102"N	74°27'31.47059"W	1709.0232
1462	1018352.682	957707.508	1686.183	vt	4°45'43.41510"N	74°27'31.43611"W	1708.7807
1463	1018358.651	957708.016	1685.903	vt	4°45'43.60943"N	74°27'31.41974"W	1708.5010
1464	1018364.191	957708.121	1685.686	vt	4°45'43.78978"N	74°27'31.41644"W	1708.2843
1465	1018364.504	957708.721	1685.676	t	4°45'43.79998"N	74°27'31.39698"W	1708.2744
1466	1018364.529	957708.750	1685.423	c	4°45'43.80079"N	74°27'31.39604"W	1708.0214
1467	1018364.780	957709.465	1685.360	c	4°45'43.80898"N	74°27'31.37284"W	1707.9585
1468	1018364.754	957710.308	1685.706	t	4°45'43.80815"N	74°27'31.34548"W	1708.3046
1469	1018365.076	957709.935	1685.353	pm	4°45'43.81863"N	74°27'31.35759"W	1707.9516
1470	1018364.058	957711.640	1686.253	pm	4°45'43.78552"N	74°27'31.30225"W	1708.8518
1471	1018364.836	957707.772	1685.694	vt	4°45'43.81077"N	74°27'31.42778"W	1708.2923
1472	1018374.381	957705.800	1685.495	vt	4°45'44.12147"N	74°27'31.49195"W	1708.0935
1473	1018377.666	957704.137	1685.475	vt	4°45'44.22837"N	74°27'31.54594"W	1708.0734
1474	1018378.155	957705.385	1685.425	t	4°45'44.24432"N	74°27'31.50546"W	1708.0236
1475	1018378.172	957705.766	1685.313	c	4°45'44.24488"N	74°27'31.49309"W	1707.9117
1476	1018378.275	957706.449	1685.174	c	4°45'44.24825"N	74°27'31.47093"W	1707.7727
1477	1018378.475	957707.431	1685.431	t	4°45'44.25477"N	74°27'31.43907"W	1708.0299
1478	1018379.415	957709.569	1685.738	t	4°45'44.28542"N	74°27'31.36971"W	1708.3372
1479	1018378.792	957703.855	1685.475	vt	4°45'44.26503"N	74°27'31.55512"W	1708.0734
1480	1018384.151	957700.736	1685.470	vt	4°45'44.43943"N	74°27'31.65643"W	1708.0683
1481	1018386.055	957702.789	1685.664	pm	4°45'44.50145"N	74°27'31.58985"W	1708.2626
1482	1018386.316	957698.928	1685.485	pm	4°45'44.50987"N	74°27'31.71514"W	1708.0831
1483	1018386.434	957698.808	1685.506	vt	4°45'44.51371"N	74°27'31.71904"W	1708.1041
1484	1018388.842	957697.143	1685.514	vt	4°45'44.59207"N	74°27'31.77311"W	1708.1120
1485	1018392.843	957689.213	1685.872	vt	4°45'44.72217"N	74°27'32.03052"W	1708.4691
1486	1018394.349	957692.187	1685.821	cm	4°45'44.77125"N	74°27'31.93404"W	1708.4186
1487	1018391.982	957697.744	1685.643	cm	4°45'44.69430"N	74°27'31.75367"W	1708.2412
1488	1018395.793	957701.333	1685.850	cm	4°45'44.81843"N	74°27'31.63728"W	1708.4489
1489	1018395.374	957702.035	1685.670	cr	4°45'44.80481"N	74°27'31.61449"W	1708.2689
1490	1018399.438	957699.416	1686.253	cr	4°45'44.93706"N	74°27'31.69955"W	1708.8518
1491	1018389.229	957701.172	1685.851	cr	4°45'44.60474"N	74°27'31.64238"W	1708.4496
1492	1018395.511	957691.857	1686.058	cr	4°45'44.80907"N	74°27'31.94477"W	1708.6556
1493	1018395.886	957688.530	1685.845	cr	4°45'44.82122"N	74°27'32.05274"W	1708.4422

Name	Northing (m)	Easting (m)	Elevation (m)	Code	WGS84 Latitude	WGS84 Longitude	WGS84 Ell.Height (m)
1494	1018393.230	957686.507	1685.989	vt	4°45'44.73475"N	74°27'32.11833"W	1708.5858
1495	1018396.128	957677.169	1686.479	vt	4°45'44.82891"N	74°27'32.42140"W	1709.0747
1496	1018397.218	957677.403	1686.518	c	4°45'44.86440"N	74°27'32.41383"W	1709.1138
1497	1018397.589	957677.514	1686.327	c	4°45'44.87648"N	74°27'32.41024"W	1708.9228
1498	1018398.356	957677.701	1686.212	c	4°45'44.90145"N	74°27'32.40418"W	1708.8079
1499	1018399.318	957677.946	1687.677	cr	4°45'44.93277"N	74°27'32.39625"W	1710.2729
1500	1018398.004	957673.040	1686.803	vt	4°45'44.88991"N	74°27'32.55542"W	1709.3982
1501	1018401.081	957667.811	1687.031	vt	4°45'44.98997"N	74°27'32.72516"W	1709.6257
1502	1018401.358	957668.068	1686.947	c	4°45'44.99900"N	74°27'32.71683"W	1709.5417
1503	1018402.216	957668.556	1686.830	c	4°45'45.02694"N	74°27'32.70101"W	1709.4248
1504	1018401.687	957668.600	1687.199	cr	4°45'45.00972"N	74°27'32.69957"W	1709.7938
1505	1018405.000	957663.546	1687.268	vt	4°45'45.11747"N	74°27'32.86364"W	1709.8623
1506	1018411.006	957658.673	1687.404	vt	4°45'45.31290"N	74°27'33.02185"W	1709.9979
1507	1018410.976	957659.599	1687.255	t	4°45'45.31194"N	74°27'32.99180"W	1709.8491
1508	1018411.412	957660.297	1687.377	t	4°45'45.32615"N	74°27'32.96916"W	1709.9712
1509	1018411.501	957660.789	1687.577	cr	4°45'45.32906"N	74°27'32.95319"W	1710.1712
1510	1018414.253	957656.757	1687.475	vt	4°45'45.41857"N	74°27'33.08408"W	1710.0688
1511	1018420.640	957652.998	1687.613	vt	4°45'45.62645"N	74°27'33.20618"W	1710.2066
1512	1018422.049	957653.827	1687.489	pm	4°45'45.67234"N	74°27'33.17931"W	1710.0828
1513	1018422.144	957653.841	1687.565	cr	4°45'45.67543"N	74°27'33.17886"W	1710.1588
1514	1018427.475	957649.966	1687.609	cr	4°45'45.84890"N	74°27'33.30470"W	1710.2025
1515	1018427.517	957649.812	1687.676	vt	4°45'45.85027"N	74°27'33.30970"W	1710.2695
1516	1018428.166	957651.222	1687.592	cr	4°45'45.87143"N	74°27'33.26396"W	1710.1857
1517	1018436.167	957646.376	1687.903	vt	4°45'46.13180"N	74°27'33.42136"W	1710.4965
1518	1018437.126	957648.974	1688.178	acc	4°45'46.16307"N	74°27'33.33708"W	1710.7719
1519	1018440.593	957647.754	1688.055	acc	4°45'46.27591"N	74°27'33.37670"W	1710.6489
1520	1018442.967	957645.994	1687.603	pm	4°45'46.35316"N	74°27'33.43386"W	1710.1967
1521	1018443.551	957646.006	1687.568	cr	4°45'46.37217"N	74°27'33.43348"W	1710.1618
1522	1018449.095	957644.850	1687.194	cr	4°45'46.55263"N	74°27'33.47109"W	1709.7879
1523	1018442.232	957642.883	1687.667	vt	4°45'46.32917"N	74°27'33.53479"W	1710.2603
1524	1018445.786	957637.993	1687.419	vt	4°45'46.44478"N	74°27'33.69354"W	1710.0118
1525	1018445.596	957631.994	1687.565	vt	4°45'46.43848"N	74°27'33.88820"W	1710.1570
1526	1018444.220	957626.924	1687.627	vt	4°45'46.39359"N	74°27'34.05270"W	1710.2183
1527	1018443.678	957624.628	1687.715	vt	4°45'46.37593"N	74°27'34.12719"W	1710.3059
1528	1018442.110	957620.960	1687.853	vt	4°45'46.32482"N	74°27'34.24619"W	1710.4434
1529	1018440.299	957621.155	1687.631	vt	4°45'46.26587"N	74°27'34.23983"W	1710.2213
1530	1018438.518	957615.860	1687.682	vt	4°45'46.20778"N	74°27'34.41162"W	1710.2716
1531	1018439.850	957615.364	1688.004	vt	4°45'46.25114"N	74°27'34.42774"W	1710.5936
1532	1018436.310	957608.616	1687.689	vt	4°45'46.13577"N	74°27'34.64668"W	1710.2775
1533	1018438.083	957607.698	1687.950	vt	4°45'46.19347"N	74°27'34.67650"W	1710.5385
1534	1018435.313	957599.442	1687.874	vt	4°45'46.10314"N	74°27'34.94435"W	1710.4613
1535	1018433.681	957599.980	1687.717	vt	4°45'46.05002"N	74°27'34.92686"W	1710.3043
1536	1018433.835	957597.980	1687.786	vt	4°45'46.05499"N	74°27'34.99176"W	1710.3730
1537	1018435.365	957596.195	1687.930	vt	4°45'46.10477"N	74°27'35.04972"W	1710.5168

Name	Northing (m)	Easting (m)	Elevation (m)	Code	WGS84 Latitude	WGS84 Longitude	WGS84 Ell.Height (m)
1538	1018436.004	957597.467	1687.883	vt	4°45'46.12559"N	74°27'35.00845"W	1710.4700
1539	1018435.938	957597.837	1687.975	vt	4°45'46.12345"N	74°27'34.99645"W	1710.5621
1540	1018438.913	957595.725	1688.292	vt	4°45'46.22026"N	74°27'35.06500"W	1710.8789
1541	1018438.846	957595.987	1688.085	vt	4°45'46.21808"N	74°27'35.05650"W	1710.6720
1542	1018438.661	957597.068	1688.301	vt	4°45'46.21208"N	74°27'35.02142"W	1710.8881
1543	1018441.275	957597.880	1688.503	vt	4°45'46.29719"N	74°27'34.99512"W	1711.0903
1544	1018440.988	957596.949	1688.314	vt	4°45'46.28783"N	74°27'35.02532"W	1710.9012
1545	1018441.144	957596.034	1688.453	vt	4°45'46.29289"N	74°27'35.05502"W	1711.0401
1546	1018448.679	957595.819	1689.188	vt	4°45'46.53819"N	74°27'35.06214"W	1711.7754
1547	1018448.711	957596.340	1689.164	vt	4°45'46.53924"N	74°27'35.04523"W	1711.7515
1548	1018448.731	957597.761	1689.328	vt	4°45'46.53992"N	74°27'34.99912"W	1711.9157
1549	1018459.692	957595.587	1690.403	vt	4°45'46.89670"N	74°27'35.06988"W	1712.9909
1550	1018459.714	957596.553	1690.217	vt	4°45'46.89744"N	74°27'35.03853"W	1712.8050
1551	1018459.772	957597.734	1690.520	vt	4°45'46.89935"N	74°27'35.00021"W	1713.1082
1552	1018461.221	957589.110	1690.507	vt	4°45'46.94639"N	74°27'35.28008"W	1713.0941
1553	1018461.470	957585.926	1690.279	pb	4°45'46.95443"N	74°27'35.38341"W	1712.8657
1554	1018461.023	957599.522	1691.001	pb	4°45'46.94011"N	74°27'34.94221"W	1713.5894
1555	1018461.775	957599.122	1690.969	vt	4°45'46.96458"N	74°27'34.95521"W	1713.5574
1556	1018461.709	957599.361	1691.147	s	4°45'46.96244"N	74°27'34.94745"W	1713.7355
1557	1018461.469	957599.495	1691.154	s	4°45'46.95463"N	74°27'34.94310"W	1713.7425
1558	1018460.126	957599.589	1690.951	p	4°45'46.91091"N	74°27'34.94002"W	1713.5394
1559	1018461.336	957598.666	1690.988	s	4°45'46.95028"N	74°27'34.97000"W	1713.5763
1560	1018460.900	957598.326	1690.903	s	4°45'46.93608"N	74°27'34.98102"W	1713.4913
1561	1018460.350	957598.104	1690.833	s	4°45'46.91817"N	74°27'34.98821"W	1713.4212
1562	1018459.785	957598.083	1690.760	s	4°45'46.89978"N	74°27'34.98889"W	1713.3482
1563	1018457.038	957598.024	1690.282	s	4°45'46.81035"N	74°27'34.99075"W	1712.8701
1564	1018456.753	957598.878	1690.309	reg	4°45'46.80109"N	74°27'34.96303"W	1712.8972
1565	1018456.931	957599.615	1690.392	p	4°45'46.80690"N	74°27'34.93912"W	1712.9803
1566	1018453.093	957599.257	1690.008	p	4°45'46.68195"N	74°27'34.95066"W	1712.5960
1567	1018452.454	957599.183	1689.951	reg	4°45'46.66114"N	74°27'34.95305"W	1712.5390
1568	1018453.289	957597.996	1689.985	s	4°45'46.68830"N	74°27'34.99158"W	1712.5729
1569	1018453.331	957597.945	1689.749	vt	4°45'46.68967"N	74°27'34.99324"W	1712.3369
1570	1018446.200	957599.244	1689.313	p	4°45'46.45755"N	74°27'34.95095"W	1711.9007
1571	1018445.986	957597.944	1689.264	s	4°45'46.45056"N	74°27'34.99313"W	1711.8516
1572	1018445.972	957597.926	1688.959	vt	4°45'46.45010"N	74°27'34.99372"W	1711.5465
1573	1018441.437	957597.972	1688.913	s	4°45'46.30247"N	74°27'34.99214"W	1711.5003
1574	1018441.372	957598.052	1688.913	s	4°45'46.30035"N	74°27'34.98954"W	1711.5004
1575	1018441.476	957598.657	1688.940	a	4°45'46.30375"N	74°27'34.96991"W	1711.5274
1576	1018441.472	957599.512	1688.989	a	4°45'46.30364"N	74°27'34.94217"W	1711.5766
1577	1018438.987	957599.494	1688.789	a	4°45'46.22274"N	74°27'34.94270"W	1711.3764
1578	1018438.695	957597.968	1688.473	a	4°45'46.21320"N	74°27'34.99222"W	1711.0602
1579	1018438.439	957597.936	1688.605	s	4°45'46.20487"N	74°27'34.99325"W	1711.1922
1580	1018438.414	957598.097	1688.621	s	4°45'46.20406"N	74°27'34.98802"W	1711.2082
1581	1018437.427	957597.895	1688.184	vt	4°45'46.17192"N	74°27'34.99459"W	1710.7712

Name	Northing (m)	Easting (m)	Elevation (m)	Code	WGS84 Latitude	WGS84 Longitude	WGS84 Ell.Height (m)
1582	1018437.461	957598.013	1688.507	s	4°45'46.17303"N	74°27'34.99076"W	1711.0942
1583	1018436.700	957598.030	1688.401	s	4°45'46.14826"N	74°27'34.99020"W	1710.9881
1584	1018436.196	957598.169	1688.340	s	4°45'46.13186"N	74°27'34.98568"W	1710.9271
1585	1018435.785	957598.495	1688.331	s	4°45'46.11848"N	74°27'34.97509"W	1710.9182
1586	1018435.582	957598.814	1688.262	s	4°45'46.11188"N	74°27'34.96474"W	1710.8492
1587	1018435.440	957599.253	1688.194	s	4°45'46.10727"N	74°27'34.95049"W	1710.7812
1588	1018435.478	957599.633	1688.167	s	4°45'46.10851"N	74°27'34.93816"W	1710.7543
1589	1018436.174	957598.662	1688.360	pb	4°45'46.13115"N	74°27'34.96968"W	1710.9472
1590	1018437.094	957599.575	1688.466	a	4°45'46.16112"N	74°27'34.94007"W	1711.0534
1591	1018437.137	957599.536	1688.632	a	4°45'46.16252"N	74°27'34.94134"W	1711.2194
1592	1018438.922	957600.413	1688.766	a	4°45'46.22064"N	74°27'34.91288"W	1711.3536
1593	1018438.123	957602.595	1688.610	a	4°45'46.19467"N	74°27'34.84209"W	1711.1978
1594	1018438.089	957602.679	1688.324	a	4°45'46.19357"N	74°27'34.83936"W	1710.9118
1595	1018436.580	957603.181	1688.211	s	4°45'46.14445"N	74°27'34.82305"W	1710.7988
1596	1018440.009	957613.858	1688.256	s	4°45'46.25629"N	74°27'34.47661"W	1710.8454
1597	1018441.563	957613.552	1688.313	p	4°45'46.30687"N	74°27'34.48657"W	1710.9024
1598	1018440.816	957612.599	1688.279	reg	4°45'46.28253"N	74°27'34.51748"W	1710.8682
1599	1018441.496	957615.286	1688.318	reg	4°45'46.30472"N	74°27'34.43030"W	1710.9076
1600	1018442.701	957617.141	1688.311	p	4°45'46.34399"N	74°27'34.37013"W	1710.9009
1601	1018442.733	957617.181	1688.398	p	4°45'46.34503"N	74°27'34.36883"W	1710.9879
1602	1018441.269	957617.608	1688.201	s	4°45'46.29738"N	74°27'34.35495"W	1710.7909
1603	1018442.353	957620.750	1688.059	s	4°45'46.33272"N	74°27'34.25301"W	1710.6494
1604	1018442.306	957620.787	1687.928	s	4°45'46.33120"N	74°27'34.25181"W	1710.5184
1605	1018442.424	957620.819	1687.993	s	4°45'46.33504"N	74°27'34.25077"W	1710.5834
1606	1018443.741	957620.589	1688.393	a	4°45'46.37791"N	74°27'34.25826"W	1710.9834
1607	1018443.775	957620.601	1688.134	a	4°45'46.37901"N	74°27'34.25787"W	1710.7244
1608	1018443.845	957620.587	1688.234	p	4°45'46.38129"N	74°27'34.25833"W	1710.8244
1609	1018443.624	957621.425	1688.027	reg	4°45'46.37411"N	74°27'34.23113"W	1710.6175
1610	1018443.833	957620.920	1688.215	p	4°45'46.38091"N	74°27'34.24752"W	1710.8055
1611	1018445.033	957623.872	1688.290	a	4°45'46.42003"N	74°27'34.15175"W	1710.8809
1612	1018444.972	957624.120	1687.930	a	4°45'46.41805"N	74°27'34.14370"W	1710.5209
1613	1018445.724	957624.100	1688.128	a	4°45'46.44253"N	74°27'34.14437"W	1710.7190
1614	1018445.691	957624.187	1688.418	a	4°45'46.44146"N	74°27'34.14154"W	1711.0090
1615	1018445.344	957624.972	1687.906	a	4°45'46.43017"N	74°27'34.11606"W	1710.4971
1616	1018444.062	957625.486	1687.746	s	4°45'46.38845"N	74°27'34.09936"W	1710.3371
1617	1018444.904	957627.346	1687.750	s	4°45'46.41586"N	74°27'34.03902"W	1710.3414
1618	1018444.917	957627.352	1687.851	s	4°45'46.41629"N	74°27'34.03883"W	1710.4424
1619	1018446.738	957627.552	1687.825	p	4°45'46.47557"N	74°27'34.03237"W	1710.4165
1620	1018446.412	957628.464	1687.805	reg	4°45'46.46498"N	74°27'34.00277"W	1710.3966
1621	1018446.356	957630.654	1687.728	a	4°45'46.46320"N	74°27'33.93170"W	1710.3199
1622	1018446.571	957631.291	1687.706	a	4°45'46.47021"N	74°27'33.91103"W	1710.2980
1623	1018446.124	957631.347	1687.574	a	4°45'46.45566"N	74°27'33.90921"W	1710.1659
1624	1018445.853	957631.000	1687.562	a	4°45'46.44683"N	74°27'33.92046"W	1710.1539
1625	1018447.596	957633.407	1687.704	a	4°45'46.50362"N	74°27'33.84239"W	1710.2963

Name	Northing (m)	Easting (m)	Elevation (m)	Code	WGS84 Latitude	WGS84 Longitude	WGS84 Ell.Height (m)
1626	1018447.694	957633.480	1687.631	a	4°45'46.50681"N	74°27'33.84003"W	1710.2233
1627	1018449.224	957633.506	1687.810	a	4°45'46.55662"N	74°27'33.83921"W	1710.4024
1628	1018449.275	957633.545	1687.742	a	4°45'46.55828"N	74°27'33.83794"W	1710.3344
1629	1018450.059	957633.558	1687.841	a	4°45'46.58380"N	74°27'33.83754"W	1710.4334
1630	1018450.568	957636.826	1687.767	a	4°45'46.60043"N	74°27'33.73150"W	1710.3599
1631	1018449.482	957636.707	1687.593	reg	4°45'46.56508"N	74°27'33.73534"W	1710.1858
1632	1018449.211	957636.897	1687.638	reg	4°45'46.55626"N	74°27'33.72917"W	1710.2308
1633	1018449.286	957636.808	1687.594	a	4°45'46.55870"N	74°27'33.73206"W	1710.1868
1634	1018450.099	957638.634	1687.626	a	4°45'46.58520"N	74°27'33.67282"W	1710.2191
1635	1018451.255	957639.835	1687.649	a	4°45'46.62285"N	74°27'33.63387"W	1710.2423
1636	1018447.649	957637.437	1687.472	cr	4°45'46.50542"N	74°27'33.71162"W	1710.0648
1637	1018448.800	957637.102	1687.630	cr	4°45'46.54288"N	74°27'33.72251"W	1710.2228
1638	1018446.484	957633.830	1687.445	cr	4°45'46.46742"N	74°27'33.82864"W	1710.0373
1639	1018451.105	957640.217	1687.557	a	4°45'46.61798"N	74°27'33.62147"W	1710.1503
1640	1018452.111	957638.978	1687.678	p	4°45'46.65071"N	74°27'33.66170"W	1710.2712
1641	1018437.085	957636.818	1687.666	gps4	4°45'46.16150"N	74°27'33.73154"W	1710.2583
1642	1018430.763	957587.705	1687.648	pz	4°45'45.95482"N	74°27'35.32513"W	1710.2335
1643	1018430.952	957587.408	1687.647	n	4°45'45.96097"N	74°27'35.33477"W	1710.2325
1644	1018431.075	957585.325	1687.635	gps3	4°45'45.96493"N	74°27'35.40237"W	1710.2202
1645	1018432.112	957584.379	1687.750	cr	4°45'45.99867"N	74°27'35.43309"W	1710.3351
1646	1018432.217	957586.450	1687.738	vt	4°45'46.00213"N	74°27'35.36588"W	1710.3234
1647	1018436.987	957586.684	1688.143	vt	4°45'46.15742"N	74°27'35.35838"W	1710.7287
1648	1018438.999	957586.777	1688.248	vt	4°45'46.22292"N	74°27'35.35537"W	1710.8338
1649	1018445.852	957587.099	1688.836	vt	4°45'46.44602"N	74°27'35.34505"W	1711.4221
1650	1018447.986	957586.953	1689.094	vt	4°45'46.51549"N	74°27'35.34983"W	1711.6802
1651	1018451.692	957587.095	1689.398	vt	4°45'46.63614"N	74°27'35.34529"W	1711.9844
1652	1018454.907	957587.781	1689.715	vt	4°45'46.74081"N	74°27'35.32309"W	1712.3016
1653	1018462.037	957588.595	1690.501	vt	4°45'46.97294"N	74°27'35.29681"W	1713.0881
1654	1018460.277	957584.587	1690.060	a	4°45'46.91557"N	74°27'35.42684"W	1712.6464
1655	1018461.017	957584.636	1690.057	a	4°45'46.93966"N	74°27'35.42526"W	1712.6435
1656	1018460.926	957585.177	1690.099	a	4°45'46.93671"N	74°27'35.40771"W	1712.6856
1657	1018460.272	957585.305	1690.077	a	4°45'46.91542"N	74°27'35.40354"W	1712.6635
1658	1018453.328	957584.588	1689.513	p	4°45'46.68935"N	74°27'35.42667"W	1712.0991
1659	1018453.434	957584.702	1689.186	p	4°45'46.69280"N	74°27'35.42297"W	1711.7722
1660	1018452.924	957584.920	1689.201	reg	4°45'46.67620"N	74°27'35.41589"W	1711.7872
1661	1018453.293	957585.813	1689.555	a	4°45'46.68824"N	74°27'35.38692"W	1712.1413
1662	1018453.235	957585.926	1689.527	s	4°45'46.68635"N	74°27'35.38325"W	1712.1133
1663	1018453.133	957585.757	1689.304	pb	4°45'46.68303"N	74°27'35.38873"W	1711.8903
1664	1018452.238	957584.911	1689.281	reg	4°45'46.65387"N	74°27'35.41617"W	1711.8671
1665	1018452.055	957585.948	1689.229	a	4°45'46.64794"N	74°27'35.38252"W	1711.8153
1666	1018449.796	957586.004	1689.206	a	4°45'46.57440"N	74°27'35.38066"W	1711.7922
1667	1018449.867	957585.939	1689.213	a	4°45'46.57671"N	74°27'35.38277"W	1711.7992
1668	1018449.802	957585.797	1689.079	a	4°45'46.57459"N	74°27'35.38737"W	1711.6651
1669	1018449.636	957584.485	1689.106	a	4°45'46.56916"N	74°27'35.42994"W	1711.6920

Name	Northing (m)	Easting (m)	Elevation (m)	Code	WGS84 Latitude	WGS84 Longitude	WGS84 Ell.Height (m)
1670	1018449.694	957584.439	1689.278	a	4°45'46.57104"N	74°27'35.43144"W	1711.8639
1671	1018446.220	957585.922	1689.072	a	4°45'46.45798"N	74°27'35.38325"W	1711.6580
1672	1018446.202	957585.923	1688.716	a	4°45'46.45740"N	74°27'35.38322"W	1711.3020
1673	1018446.243	957584.427	1689.133	p	4°45'46.45870"N	74°27'35.43176"W	1711.7188
1674	1018446.158	957584.411	1688.788	p	4°45'46.45593"N	74°27'35.43228"W	1711.3738
1675	1018443.290	957585.884	1688.520	s	4°45'46.36260"N	74°27'35.38443"W	1711.1058
1676	1018443.067	957585.856	1688.631	s	4°45'46.35534"N	74°27'35.38533"W	1711.2168
1677	1018440.519	957585.849	1688.512	s	4°45'46.27239"N	74°27'35.38551"W	1711.0977
1678	1018439.221	957585.882	1688.435	s	4°45'46.23013"N	74°27'35.38442"W	1711.0207
1679	1018439.226	957584.500	1688.454	p	4°45'46.23027"N	74°27'35.42926"W	1711.0395
1680	1018439.774	957584.772	1688.545	reg	4°45'46.24811"N	74°27'35.42044"W	1711.1305
1681	1018440.139	957585.013	1688.523	reg	4°45'46.26000"N	74°27'35.41263"W	1711.1086
1682	1018439.066	957585.238	1688.512	a	4°45'46.22507"N	74°27'35.40531"W	1711.0976
1683	1018439.029	957584.449	1688.454	a	4°45'46.22385"N	74°27'35.43091"W	1711.0395
1684	1018433.331	957585.060	1687.948	a	4°45'46.03837"N	74°27'35.41101"W	1710.5333
1685	1018433.249	957584.637	1687.935	a	4°45'46.03569"N	74°27'35.42473"W	1710.5202
1686	1018430.990	957585.785	1687.553	vt	4°45'45.96218"N	74°27'35.38744"W	1710.1383
1687	1018430.372	957584.207	1687.368	vc	4°45'45.94203"N	74°27'35.43863"W	1709.9530
1688	1018430.472	957584.114	1687.545	s	4°45'45.94528"N	74°27'35.44165"W	1710.1300
1689	1018052.094	957396.538	1687.757	GPS_01	4°45'33.62405"N	74°27'41.52164"W	1710.3005
1690	1018230.603	957123.720	1677.547	s	4°45'39.43033"N	74°27'50.37775"W	1700.0643
1691	1018240.294	957131.152	1677.037	s	4°45'39.74596"N	74°27'50.13677"W	1699.5557
1692	1018223.463	957118.217	1677.597	a	4°45'39.19778"N	74°27'50.55620"W	1700.1133
1693	1018211.587	957171.238	1682.214	es	4°45'38.81213"N	74°27'48.83547"W	1704.7364
1694	1018211.312	957170.908	1682.255	es	4°45'38.80319"N	74°27'48.84616"W	1704.7773
1695	1018210.904	957171.237	1682.431	es	4°45'38.78989"N	74°27'48.83549"W	1704.9533
1696	1018295.152	957049.197	1665.631	s	4°45'41.53031"N	74°27'52.79719"W	1688.1420
1697	1018297.022	957050.210	1665.707	s	4°45'41.59120"N	74°27'52.76435"W	1688.2182
1698	1018298.507	957050.225	1665.699	s	4°45'41.63954"N	74°27'52.76390"W	1688.2102
1699	1018300.289	957049.313	1665.641	s	4°45'41.69757"N	74°27'52.79352"W	1688.1522
1700	1018307.112	957042.112	1665.407	s	4°45'41.91953"N	74°27'53.02732"W	1687.9176
1701	1018313.685	957052.020	1665.466	s	4°45'42.13369"N	74°27'52.70594"W	1687.9781
1702	1018312.176	957053.780	1665.490	s	4°45'42.08460"N	74°27'52.64880"W	1688.0023
1703	1018309.402	957056.579	1665.520	s	4°45'41.99435"N	74°27'52.55792"W	1688.0325
1704	1018308.560	957057.322	1665.534	s	4°45'41.96696"N	74°27'52.53379"W	1688.0466
1705	1018214.261	957123.623	1678.451	sm	4°45'38.89833"N	74°27'50.38062"W	1700.9676
1706	1018308.726	957056.956	1665.367	sm	4°45'41.97234"N	74°27'52.54568"W	1687.8795
1707	1018305.617	957060.544	1665.665	s	4°45'41.87121"N	74°27'52.42918"W	1688.1778
1708	1018305.467	957061.470	1665.673	s	4°45'41.86634"N	74°27'52.39913"W	1688.1859
1709	1018305.731	957065.026	1665.755	s	4°45'41.87501"N	74°27'52.28374"W	1688.2684
1710	1018309.737	957068.738	1665.819	s	4°45'42.00547"N	74°27'52.16337"W	1688.3330
1711	1018312.812	957071.425	1665.938	s	4°45'42.10563"N	74°27'52.07620"W	1688.4525
1712	1018313.600	957070.519	1665.962	p	4°45'42.13128"N	74°27'52.10565"W	1688.4764
1713	1018223.158	957116.969	1677.324	s	4°45'39.18783"N	74°27'50.59671"W	1699.8401

Name	Northing (m)	Easting (m)	Elevation (m)	Code	WGS84 Latitude	WGS84 Longitude	WGS84 Ell.Height (m)
1714	1018223.089	957117.641	1677.474	s	4°45'39.18562"N	74°27'50.57490"W	1699.9902
1715	1018223.349	957118.263	1677.509	s	4°45'39.19408"N	74°27'50.55472"W	1700.0253
1716	1018230.645	957123.669	1677.753	a	4°45'39.43170"N	74°27'50.37941"W	1700.2703
1717	1018240.336	957131.101	1677.243	a	4°45'39.74733"N	74°27'50.13843"W	1699.7617
1718	1018223.410	957118.233	1677.523	a	4°45'39.19606"N	74°27'50.55569"W	1700.0393
1719	1018237.332	957141.705	1677.702	s	4°45'39.64971"N	74°27'49.79428"W	1700.2218
1720	1018218.855	957169.617	1680.426	s	4°45'39.04871"N	74°27'48.88821"W	1702.9485
1721	1018245.370	957150.372	1677.785	cj	4°45'39.91155"N	74°27'49.51318"W	1700.3063
1722	1018210.375	957174.759	1681.305	mr	4°45'38.77274"N	74°27'48.72117"W	1703.8277
1723	1018211.922	957171.632	1681.984	es	4°45'38.82305"N	74°27'48.82269"W	1704.5064
1724	1018210.944	957171.274	1682.221	es	4°45'38.79123"N	74°27'48.83428"W	1704.7433
1725	1018209.534	957169.649	1682.662	es	4°45'38.74527"N	74°27'48.88698"W	1705.1841
1726	1018209.483	957169.607	1682.864	es	4°45'38.74363"N	74°27'48.88835"W	1705.3861
1727	1018209.202	957169.286	1682.966	es	4°45'38.73448"N	74°27'48.89876"W	1705.4880
1728	1018209.176	957169.246	1683.157	es	4°45'38.73362"N	74°27'48.90007"W	1705.6790
1729	1018208.893	957168.929	1683.216	es	4°45'38.72440"N	74°27'48.91033"W	1705.7380
1730	1018208.861	957168.895	1683.436	es	4°45'38.72336"N	74°27'48.91143"W	1705.9580
1731	1018208.573	957168.558	1683.468	es	4°45'38.71398"N	74°27'48.92237"W	1705.9899
1732	1018208.541	957168.524	1683.670	es	4°45'38.71293"N	74°27'48.92348"W	1706.1919
1733	1018208.266	957168.219	1683.689	es	4°45'38.70397"N	74°27'48.93337"W	1706.2108
1734	1018208.224	957168.167	1683.919	es	4°45'38.70261"N	74°27'48.93507"W	1706.4408
1735	1018207.924	957167.830	1683.955	es	4°45'38.69285"N	74°27'48.94600"W	1706.4768
1736	1018207.903	957167.806	1684.231	es	4°45'38.69215"N	74°27'48.94678"W	1706.7528
1737	1018207.251	957167.065	1684.377	es	4°45'38.67090"N	74°27'48.97081"W	1706.8986
1738	1018207.235	957167.038	1684.576	es	4°45'38.67039"N	74°27'48.97169"W	1707.0976
1739	1018205.535	957165.113	1685.177	es	4°45'38.61502"N	74°27'49.03411"W	1707.6983
1740	1018205.495	957165.068	1685.414	es	4°45'38.61370"N	74°27'49.03557"W	1707.9353
1741	1018160.554	957189.440	1689.414	p	4°45'37.15113"N	74°27'48.24389"W	1711.9363
1742	1018184.546	957205.132	1683.694	s	4°45'37.93247"N	74°27'47.73512"W	1706.2194
1743	1018185.140	957205.074	1683.661	s	4°45'37.95178"N	74°27'47.73702"W	1706.1864
1744	1018181.297	957203.345	1684.198	s	4°45'37.82666"N	74°27'47.79304"W	1706.7230
1745	1018180.709	957202.946	1684.165	s	4°45'37.80752"N	74°27'47.80597"W	1706.6899
1746	1018182.622	957205.032	1683.808	s	4°45'37.86982"N	74°27'47.73833"W	1706.3333
1747	1018179.796	957203.288	1684.498	s	4°45'37.77779"N	74°27'47.79487"W	1707.0229
1748	1018178.549	957202.531	1684.819	s	4°45'37.73718"N	74°27'47.81941"W	1707.3438
1749	1018159.841	957191.091	1689.122	s	4°45'37.12796"N	74°27'48.19031"W	1711.6445
1750	1018178.636	957201.893	1684.847	s	4°45'37.74002"N	74°27'47.84010"W	1707.3717
1751	1018133.064	957255.039	1693.283	es	4°45'36.25740"N	74°27'46.11471"W	1715.8123
1752	1018132.586	957254.569	1693.296	es	4°45'36.24184"N	74°27'46.12996"W	1715.8252
1753	1018001.540	957440.751	1693.198	es	4°45'31.97911"N	74°27'40.08602"W	1715.7448
1754	1018001.930	957441.502	1693.514	es	4°45'31.99179"N	74°27'40.06166"W	1716.0609
1755	1018001.888	957441.552	1693.614	es	4°45'31.99045"N	74°27'40.06004"W	1716.1609
1756	1017995.748	957449.411	1694.390	zd	4°45'31.79069"N	74°27'39.80491"W	1716.9376
1757	1017985.186	957455.643	1695.925	es	4°45'31.44697"N	74°27'39.60248"W	1718.4729

Name	Northing (m)	Easting (m)	Elevation (m)	Code	WGS84 Latitude	WGS84 Longitude	WGS84 Ell.Height (m)
1758	1017985.148	957455.615	1696.017	es	4°45'31.44573"N	74°27'39.60339"W	1718.5649
1759	1017984.586	957455.275	1695.942	acc	4°45'31.42744"N	74°27'39.61441"W	1718.4898
1760	1018316.852	957074.294	1665.929	s	4°45'42.23721"N	74°27'51.98319"W	1688.4440
1761	1018317.654	957073.401	1665.953	p	4°45'42.26328"N	74°27'52.01217"W	1688.4679
1762	1017786.570	957269.180	1716.873	s	4°45'24.97778"N	74°27'45.64958"W	1739.3881
1763	1017786.559	957267.902	1716.895	MLL	4°45'24.97740"N	74°27'45.69105"W	1739.4099
1764	1018078.450	957059.042	1660.779	p	4°45'34.47591"N	74°27'52.47378"W	1683.2815
1765	1018064.138	957084.196	1663.114	s	4°45'34.01046"N	74°27'51.65728"W	1685.6189
1766	1018063.873	957085.113	1663.262	s	4°45'34.00183"N	74°27'51.62753"W	1685.7670
1767	1018063.977	957086.384	1663.450	s	4°45'34.00525"N	74°27'51.58627"W	1685.9552
1768	1018067.097	957078.400	1662.438	s	4°45'34.10668"N	74°27'51.84541"W	1684.9424
1769	1018070.749	957071.554	1661.677	s	4°45'34.22543"N	74°27'52.06764"W	1684.1807
1770	1018075.027	957063.345	1661.126	s	4°45'34.36457"N	74°27'52.33410"W	1683.6289
1771	1018077.692	957058.267	1660.549	s	4°45'34.45123"N	74°27'52.49893"W	1683.0514
1772	1018064.267	957087.303	1663.562	s	4°45'34.01472"N	74°27'51.55648"W	1686.0673
1773	1018064.725	957087.706	1663.634	s	4°45'34.02964"N	74°27'51.54338"W	1686.1394
1774	1018300.975	957068.668	1666.649	es	4°45'41.72024"N	74°27'52.16546"W	1689.1626
1775	1018078.165	957094.190	1665.105	mll	4°45'34.46728"N	74°27'51.33323"W	1687.6118
1776	1017771.699	957254.729	1714.367	t	4°45'24.49342"N	74°27'46.11822"W	1736.8796
1777	1017775.219	957249.302	1713.479	t	4°45'24.60791"N	74°27'46.29439"W	1735.9911
1778	1017776.711	957247.429	1713.094	t	4°45'24.65644"N	74°27'46.35520"W	1735.6059
1779	1017778.480	957245.937	1712.640	t	4°45'24.71400"N	74°27'46.40365"W	1735.1518
1780	1017781.215	957243.789	1712.095	t	4°45'24.80300"N	74°27'46.47340"W	1734.6067
1781	1017783.161	957242.015	1711.877	t	4°45'24.86632"N	74°27'46.53101"W	1734.3886
1782	1017785.428	957240.898	1711.399	t	4°45'24.94009"N	74°27'46.56729"W	1733.9105
1783	1017787.531	957239.549	1711.032	t	4°45'25.00853"N	74°27'46.61111"W	1733.5435
1784	1017790.306	957238.048	1710.634	t	4°45'25.09884"N	74°27'46.65987"W	1733.1454
1785	1017794.286	957235.964	1710.038	t	4°45'25.22837"N	74°27'46.72757"W	1732.5493
1786	1017796.111	957234.898	1709.792	t	4°45'25.28775"N	74°27'46.76220"W	1732.3033
1787	1017797.841	957234.024	1709.537	t	4°45'25.34406"N	74°27'46.79059"W	1732.0482
1788	1017801.388	957232.204	1708.768	t	4°45'25.45949"N	74°27'46.84969"W	1731.2792
1789	1017804.372	957230.763	1708.269	t	4°45'25.55661"N	74°27'46.89650"W	1730.7801
1790	1017806.428	957229.780	1707.883	t	4°45'25.62352"N	74°27'46.92844"W	1730.3941
1791	1017808.303	957228.844	1707.662	t	4°45'25.68457"N	74°27'46.95885"W	1730.1731
1792	1017810.396	957228.043	1707.298	t	4°45'25.75269"N	74°27'46.98488"W	1729.8091
1793	1017812.412	957227.247	1706.996	t	4°45'25.81831"N	74°27'47.01075"W	1729.5071
1794	1017814.506	957226.428	1706.614	t	4°45'25.88646"N	74°27'47.03737"W	1729.1251
1795	1017818.112	957225.266	1705.878	t	4°45'26.00383"N	74°27'47.07514"W	1728.3891
1796	1017820.204	957224.651	1705.419	t	4°45'26.07192"N	74°27'47.09514"W	1727.9301
1797	1017821.255	957224.499	1705.242	t	4°45'26.10613"N	74°27'47.10009"W	1727.7532
1798	1017883.148	957236.989	1698.856	vc	4°45'28.12123"N	74°27'46.69592"W	1721.3716
1799	1017881.459	957233.787	1697.826	vc	4°45'28.06618"N	74°27'46.79979"W	1720.3411
1800	1017879.439	957230.008	1696.555	vc	4°45'28.00035"N	74°27'46.92238"W	1719.0695
1801	1017877.076	957225.818	1695.330	vc	4°45'27.92337"N	74°27'47.05830"W	1717.8439

Name	Northing (m)	Easting (m)	Elevation (m)	Code	WGS84 Latitude	WGS84 Longitude	WGS84 Ell.Height (m)
1802	1017875.724	957223.273	1694.852	vc	4°45'27.87931"N	74°27'47.14085"W	1717.3655
1803	1017891.128	957247.587	1702.228	vc	4°45'28.38121"N	74°27'46.35214"W	1724.7453
1804	1017888.188	957242.738	1700.925	vc	4°45'28.28541"N	74°27'46.50943"W	1723.4415
1805	1017896.690	957205.499	1687.657	t	4°45'28.56150"N	74°27'47.71798"W	1710.1693
1806	1017893.162	957206.898	1688.131	t	4°45'28.44668"N	74°27'47.67252"W	1710.6433
1807	1017919.950	957196.928	1685.706	t	4°45'29.31858"N	74°27'47.99653"W	1708.2183
1808	1017916.958	957198.229	1685.983	t	4°45'29.22121"N	74°27'47.95428"W	1708.4953
1809	1017912.212	957199.983	1686.286	t	4°45'29.06671"N	74°27'47.89727"W	1708.7983
1810	1017909.234	957201.460	1686.556	t	4°45'28.96979"N	74°27'47.84929"W	1709.0684
1811	1017926.979	957201.083	1689.100	s	4°45'29.54745"N	74°27'47.86183"W	1711.6131
1812	1017931.010	957193.922	1686.503	s	4°45'29.67857"N	74°27'48.09429"W	1709.0154
1813	1017933.030	957199.365	1689.447	s	4°45'29.74442"N	74°27'47.91769"W	1711.9602
1814	1017934.543	957204.142	1690.581	a	4°45'29.79375"N	74°27'47.76271"W	1713.0949
1815	1017940.475	957189.911	1685.800	p	4°45'29.98662"N	74°27'48.22462"W	1708.3124
1816	1017935.244	957190.987	1685.413	t	4°45'29.81636"N	74°27'48.18960"W	1707.9253
1817	1018301.234	957068.516	1666.647	es	4°45'41.72865"N	74°27'52.17041"W	1689.1606
1818	1017943.143	957185.335	1682.295	t	4°45'30.07339"N	74°27'48.37316"W	1704.8069
1819	1017947.743	957184.372	1681.877	cj	4°45'30.22312"N	74°27'48.40450"W	1704.3890
1820	1017952.851	957181.403	1679.902	t	4°45'30.38935"N	74°27'48.50091"W	1702.4139
1821	1017965.498	957175.055	1676.062	t	4°45'30.80094"N	74°27'48.70714"W	1698.5737
1822	1017967.902	957174.249	1675.592	t	4°45'30.87919"N	74°27'48.73334"W	1698.1037
1823	1017970.171	957173.241	1675.077	t	4°45'30.95304"N	74°27'48.76610"W	1697.5887
1824	1017979.834	957172.102	1674.651	a	4°45'31.26759"N	74°27'48.80321"W	1697.1630
1825	1017978.545	957172.519	1674.623	a	4°45'31.22563"N	74°27'48.78965"W	1697.1350
1826	1018024.579	957138.669	1667.057	t	4°45'32.72365"N	74°27'49.88893"W	1689.5669
1827	1018027.673	957136.108	1666.483	t	4°45'32.82432"N	74°27'49.97209"W	1688.9927
1828	1018029.939	957133.952	1666.216	t	4°45'32.89805"N	74°27'50.04210"W	1688.7255
1829	1018040.765	957129.703	1666.786	t	4°45'33.25038"N	74°27'50.18017"W	1689.2955
1830	1018018.735	957143.627	1667.933	t	4°45'32.53347"N	74°27'49.72793"W	1690.4432
1831	1018731.504	957052.899	1626.927	cr	4°45'55.73551"N	74°27'52.68499"W	1649.4574
1832	1018735.231	957052.275	1626.676	cr	4°45'55.85683"N	74°27'52.70531"W	1649.2065
1833	1018738.851	957051.965	1626.472	cr	4°45'55.97466"N	74°27'52.71544"W	1649.0026
1834	1018762.402	957053.499	1625.345	cr	4°45'56.74138"N	74°27'52.66609"W	1647.8768
1835	1018764.942	957061.740	1624.604	a	4°45'56.82423"N	74°27'52.39872"W	1647.1370
1836	1018760.522	957060.981	1624.940	a	4°45'56.68032"N	74°27'52.42326"W	1647.4727
1837	1018758.578	957064.279	1625.675	t	4°45'56.61710"N	74°27'52.31624"W	1648.2080
1838	1018731.164	957060.426	1626.603	as	4°45'55.72458"N	74°27'52.44074"W	1649.1344
1839	1018721.007	957062.366	1627.066	as	4°45'55.39397"N	74°27'52.37762"W	1649.5972
1840	1018521.466	956994.672	1642.652	a	4°45'48.89680"N	74°27'54.57063"W	1665.1662
1841	1018432.161	957043.329	1648.544	s	4°45'45.99045"N	74°27'52.99009"W	1671.0603
1842	1018431.258	957043.015	1648.584	s	4°45'45.96105"N	74°27'53.00026"W	1671.1002
1843	1018435.140	957044.389	1648.188	s	4°45'46.08745"N	74°27'52.95575"W	1670.7045
1844	1018450.648	957050.671	1647.671	s	4°45'46.59239"N	74°27'52.75220"W	1670.1890
1845	1018448.443	957051.436	1647.700	s	4°45'46.52063"N	74°27'52.72733"W	1670.2180

Name	Northing (m)	Easting (m)	Elevation (m)	Code	WGS84 Latitude	WGS84 Longitude	WGS84 Ell.Height (m)
1846	1018446.150	957052.137	1647.676	s	4°45'46.44599"N	74°27'52.70454"W	1670.1940
1847	1018445.325	957052.202	1647.734	s	4°45'46.41914"N	74°27'52.70242"W	1670.2520
1848	1018443.637	957052.214	1647.776	s	4°45'46.36419"N	74°27'52.70199"W	1670.2939
1849	1018440.416	957052.024	1647.876	s	4°45'46.25932"N	74°27'52.70810"W	1670.3937
1850	1018437.284	957051.855	1648.036	s	4°45'46.15736"N	74°27'52.71352"W	1670.5536
1851	1018435.587	957051.681	1648.132	s	4°45'46.10211"N	74°27'52.71914"W	1670.6495
1852	1018434.016	957051.415	1648.246	s	4°45'46.05099"N	74°27'52.72775"W	1670.7634
1853	1018432.376	957050.811	1648.346	s	4°45'45.99759"N	74°27'52.74732"W	1670.8632
1854	1018428.873	957048.951	1648.900	s	4°45'45.88351"N	74°27'52.80762"W	1671.4168
1855	1018428.618	957049.420	1648.917	a	4°45'45.87521"N	74°27'52.79237"W	1671.4339
1856	1018521.330	957193.426	1658.137	p	4°45'48.89602"N	74°27'48.12107"W	1680.6759
1857	1018521.622	957193.433	1658.149	p	4°45'48.90553"N	74°27'48.12088"W	1680.6879
1858	1018521.668	957193.431	1658.337	p	4°45'48.90703"N	74°27'48.12092"W	1680.8759
1859	1018521.972	957193.441	1658.314	p	4°45'48.91691"N	74°27'48.12062"W	1680.8529
1860	1018522.005	957193.441	1658.503	p	4°45'48.91798"N	74°27'48.12060"W	1681.0419
1861	1018522.267	957193.445	1658.586	p	4°45'48.92651"N	74°27'48.12050"W	1681.1250
1862	1018522.309	957193.447	1658.734	p	4°45'48.92788"N	74°27'48.12042"W	1681.2730
1863	1018522.621	957193.451	1658.779	p	4°45'48.93803"N	74°27'48.12031"W	1681.3180
1864	1018522.673	957193.450	1658.918	p	4°45'48.93972"N	74°27'48.12032"W	1681.4570
1865	1018523.057	957193.459	1659.173	p	4°45'48.95222"N	74°27'48.12005"W	1681.7120
1866	1018523.028	957193.457	1658.875	p	4°45'48.95128"N	74°27'48.12012"W	1681.4140
1867	1018523.921	957192.168	1658.188	rk	4°45'48.98035"N	74°27'48.16195"W	1680.7269
1868	1018527.998	957192.808	1658.966	c	4°45'49.11306"N	74°27'48.14127"W	1681.5051
1869	1018525.979	957192.722	1658.573	c	4°45'49.04733"N	74°27'48.14403"W	1681.1120
1870	1018524.961	957192.673	1658.320	c	4°45'49.01420"N	74°27'48.14560"W	1680.8590
1871	1018523.998	957192.631	1658.090	c	4°45'48.98285"N	74°27'48.14694"W	1680.6289
1872	1018301.271	957068.497	1666.457	es	4°45'41.72987"N	74°27'52.17103"W	1688.9706
1873	1018523.067	957187.428	1657.270	acc	4°45'48.95245"N	74°27'48.31575"W	1679.8082
1874	1018524.367	957177.697	1657.411	acc	4°45'48.99459"N	74°27'48.63154"W	1679.9481
1875	1018509.518	957132.598	1655.085	s	4°45'48.51037"N	74°27'50.09474"W	1677.6158
1876	1018508.501	957133.238	1655.019	s	4°45'48.47727"N	74°27'50.07395"W	1677.5498
1877	1018507.967	957133.371	1654.973	s	4°45'48.45991"N	74°27'50.06962"W	1677.5038
1878	1018507.553	957133.258	1654.937	s	4°45'48.44642"N	74°27'50.07327"W	1677.4678
1879	1018792.752	957067.270	1622.968	s	4°45'57.72967"N	74°27'52.21977"W	1645.5028
1880	1018779.681	957065.382	1623.606	c	4°45'57.30410"N	74°27'52.28082"W	1646.1400
1881	1018738.474	957060.580	1626.001	c	4°45'55.96255"N	74°27'52.43590"W	1648.5327
1882	1018731.127	957061.514	1626.456	c	4°45'55.72339"N	74°27'52.40545"W	1648.9875
1883	1018720.970	957063.453	1626.919	c	4°45'55.39278"N	74°27'52.34233"W	1649.4503
1884	1018713.364	957065.084	1627.591	c	4°45'55.14520"N	74°27'52.28929"W	1650.1222
1885	1018691.417	957069.661	1629.476	c	4°45'54.43082"N	74°27'52.14034"W	1652.0068
1886	1018648.510	957071.078	1633.443	as	4°45'53.03403"N	74°27'52.09358"W	1655.9721
1887	1018650.812	957071.472	1633.294	as	4°45'53.10900"N	74°27'52.08086"W	1655.8233
1888	1018670.113	957070.910	1631.238	as	4°45'53.73731"N	74°27'52.09945"W	1653.7680
1889	1018661.728	957071.551	1632.093	as	4°45'53.46436"N	74°27'52.07849"W	1654.6228

Name	Northing (m)	Easting (m)	Elevation (m)	Code	WGS84 Latitude	WGS84 Longitude	WGS84 Ell.Height (m)
1890	1018656.217	957071.853	1632.559	as	4°45'53.28496"N	74°27'52.06858"W	1655.0886
1891	1018670.326	957071.936	1631.156	c	4°45'53.74427"N	74°27'52.06613"W	1653.6862
1892	1018661.941	957072.578	1632.011	c	4°45'53.47131"N	74°27'52.04517"W	1654.5409
1893	1018656.220	957072.902	1632.477	c	4°45'53.28508"N	74°27'52.03455"W	1655.0067
1894	1018650.749	957072.519	1633.212	c	4°45'53.10695"N	74°27'52.04688"W	1655.7414
1895	1018648.446	957072.125	1633.361	c	4°45'53.03198"N	74°27'52.05960"W	1655.8903
1896	1018646.205	957071.527	1633.566	c	4°45'52.95902"N	74°27'52.07898"W	1656.0951
1897	1018691.878	957070.601	1629.894	t	4°45'54.44585"N	74°27'52.10987"W	1652.4249
1898	1018301.559	957068.322	1666.397	es	4°45'41.73924"N	74°27'52.17671"W	1688.9106
1899	1018301.327	957068.459	1666.408	es	4°45'41.73168"N	74°27'52.17226"W	1688.9216
1900	1018637.270	957068.524	1634.700	ob	4°45'52.66809"N	74°27'52.17628"W	1657.2283
1901	1018498.396	957013.022	1645.602	s	4°45'48.14613"N	74°27'53.97476"W	1668.1174
1902	1018499.838	957014.485	1646.032	s	4°45'48.19310"N	74°27'53.92732"W	1668.5477
1903	1018502.567	957017.225	1646.633	s	4°45'48.28200"N	74°27'53.83846"W	1669.1491
1904	1018507.198	957021.803	1647.537	s	4°45'48.43281"N	74°27'53.68999"W	1670.0539
1905	1018512.960	957027.607	1648.604	s	4°45'48.62050"N	74°27'53.50176"W	1671.1219
1906	1018515.503	957030.182	1649.119	s	4°45'48.70334"N	74°27'53.41825"W	1671.6373
1907	1018498.016	957012.389	1645.465	s	4°45'48.13375"N	74°27'53.99530"W	1667.9803
1908	1018497.960	957011.319	1644.908	vc	4°45'48.13189"N	74°27'54.03002"W	1667.4232
1909	1018498.320	957010.624	1644.698	vc	4°45'48.14362"N	74°27'54.05258"W	1667.2131
1910	1018499.274	957009.695	1644.379	s	4°45'48.17465"N	74°27'54.08274"W	1666.8941
1911	1018506.705	957008.571	1644.028	p	4°45'48.41653"N	74°27'54.11936"W	1666.5432
1912	1018510.618	957007.914	1643.638	p	4°45'48.54390"N	74°27'54.14076"W	1666.1533
1913	1018502.557	957009.579	1644.509	p	4°45'48.28152"N	74°27'54.08657"W	1667.0242
1914	1018510.307	957030.611	1648.430	vc	4°45'48.53419"N	74°27'53.40423"W	1670.9481
1915	1018504.545	957024.807	1647.363	vc	4°45'48.34650"N	74°27'53.59246"W	1669.8801
1916	1018497.519	957018.041	1646.360	s	4°45'48.11767"N	74°27'53.81190"W	1668.8760
1917	1018499.698	957020.212	1646.747	s	4°45'48.18865"N	74°27'53.74149"W	1669.2634
1918	1018504.502	957024.867	1647.631	s	4°45'48.34513"N	74°27'53.59050"W	1670.1482
1919	1018510.265	957030.671	1648.698	s	4°45'48.53282"N	74°27'53.40227"W	1671.2161
1920	1018512.808	957033.246	1649.213	s	4°45'48.61565"N	74°27'53.31876"W	1671.7316
1921	1018491.065	957015.813	1645.421	s	4°45'47.90753"N	74°27'53.88406"W	1667.9365
1922	1018492.526	957016.029	1645.518	s	4°45'47.95510"N	74°27'53.87708"W	1668.0335
1923	1018477.584	957046.144	1646.486	s	4°45'47.46921"N	74°27'52.89958"W	1669.0046
1924	1018478.161	957046.746	1646.490	s	4°45'47.48800"N	74°27'52.88005"W	1669.0087
1925	1018485.989	957054.869	1646.750	s	4°45'47.74300"N	74°27'52.61662"W	1669.2701
1926	1018489.077	957058.071	1646.936	s	4°45'47.84359"N	74°27'52.51277"W	1669.4566
1927	1018491.540	957060.672	1647.097	s	4°45'47.92379"N	74°27'52.42842"W	1669.6180
1928	1018493.020	957062.174	1647.181	s	4°45'47.97199"N	74°27'52.37971"W	1669.7023
1929	1018495.363	957064.673	1647.393	s	4°45'48.04832"N	74°27'52.29863"W	1669.9147
1930	1018497.499	957066.863	1647.580	s	4°45'48.11790"N	74°27'52.22760"W	1670.1021
1931	1018497.499	957066.863	1647.580	s	4°45'48.11790"N	74°27'52.22760"W	1670.1021
1932	1018472.487	957041.494	1646.636	s	4°45'47.30320"N	74°27'53.05038"W	1669.1538
1933	1018473.353	957042.087	1646.610	s	4°45'47.33140"N	74°27'53.03115"W	1669.1279

Name	Northing (m)	Easting (m)	Elevation (m)	Code	WGS84 Latitude	WGS84 Longitude	WGS84 Ell.Height (m)
1934	1018497.903	957059.233	1647.147	acc	4°45'48.13091"N	74°27'52.47521"W	1669.6681
1935	1018501.536	957062.975	1647.508	P	4°45'48.24925"N	74°27'52.35385"W	1670.0297
1936	1018301.600	957068.301	1666.210	es	4°45'41.74057"N	74°27'52.17740"W	1688.7236
1937	1018500.831	957063.841	1647.651	s	4°45'48.22634"N	74°27'52.32576"W	1670.1728
1938	1018497.198	957060.099	1647.290	s	4°45'48.10799"N	74°27'52.44711"W	1669.8112
1939	1018488.905	957051.740	1646.756	s	4°45'47.83786"N	74°27'52.71820"W	1669.2758
1940	1018485.201	957047.890	1646.588	s	4°45'47.71720"N	74°27'52.84306"W	1669.1072
1941	1018050.605	957396.753	1687.814	t	4°45'33.57558"N	74°27'41.51463"W	1710.3574
1942	1018052.052	957398.231	1687.878	cr	4°45'33.62272"N	74°27'41.46670"W	1710.4217
1943	1018250.557	957240.427	1678.578	SUM	4°45'40.08205"N	74°27'46.59099"W	1701.1108
1944	1018029.970	957420.244	1689.454	BV	4°45'32.90425"N	74°27'40.75199"W	1711.9995
1945	1018033.660	957494.307	1697.964	BV	4°45'33.02572"N	74°27'38.34874"W	1720.5191
1946	1018028.440	957491.716	1697.307	BV	4°45'32.85574"N	74°27'38.43271"W	1719.8615
1947	1018153.443	957567.098	1701.692	BV	4°45'36.92648"N	74°27'35.98882"W	1724.2621
1948	1017900.137	957427.988	1684.409	BV	4°45'28.67778"N	74°27'40.49836"W	1706.9494
1949	1017900.392	957424.054	1684.368	BV	4°45'28.68600"N	74°27'40.62603"W	1706.9079
1950	1017893.724	957430.108	1684.886	BV	4°45'28.46902"N	74°27'40.42943"W	1707.4264
1951	1017913.767	957379.943	1687.097	SAR	4°45'29.12062"N	74°27'42.05764"W	1709.6320
1952	1017913.762	957379.531	1687.064	SAR	4°45'29.12044"N	74°27'42.07103"W	1709.5989
1953	1017913.842	957380.331	1687.008	SAR	4°45'29.12307"N	74°27'42.04505"W	1709.5430
1954	1017913.972	957380.648	1687.014	SAR	4°45'29.12730"N	74°27'42.03477"W	1709.5490
1955	1017914.176	957380.978	1686.909	SAR	4°45'29.13395"N	74°27'42.02406"W	1709.4441
1956	1017914.403	957381.288	1686.923	SAR	4°45'29.14135"N	74°27'42.01401"W	1709.4582
1957	1017914.861	957381.646	1686.891	SAR	4°45'29.15626"N	74°27'42.00241"W	1709.4262
1958	1017915.205	957381.837	1686.817	SAR	4°45'29.16745"N	74°27'41.99620"W	1709.3523
1959	1017915.594	957381.939	1686.840	SAR	4°45'29.18012"N	74°27'41.99290"W	1709.3753
1960	1017915.999	957382.019	1686.789	SAR	4°45'29.19330"N	74°27'41.99031"W	1709.3243
1961	1017916.393	957381.954	1686.864	SAR	4°45'29.20613"N	74°27'41.99243"W	1709.3993
1962	1017916.828	957381.831	1686.916	SAR	4°45'29.22029"N	74°27'41.99643"W	1709.4513
1963	1017917.299	957381.624	1686.932	SAR	4°45'29.23562"N	74°27'42.00315"W	1709.4673
1964	1017917.747	957381.278	1687.008	SAR	4°45'29.25020"N	74°27'42.01439"W	1709.5433
1965	1017918.008	957380.908	1686.960	SAR	4°45'29.25869"N	74°27'42.02640"W	1709.4953
1966	1017918.169	957380.642	1687.009	SAR	4°45'29.26392"N	74°27'42.03506"W	1709.5442
1967	1017918.330	957380.266	1687.059	SAR	4°45'29.26915"N	74°27'42.04726"W	1709.5942
1968	1017918.413	957379.783	1687.117	SAR	4°45'29.27184"N	74°27'42.06294"W	1709.6521
1969	1017918.367	957379.238	1687.136	SAR	4°45'29.27034"N	74°27'42.08062"W	1709.6711
1970	1017918.160	957378.705	1687.135	SAR	4°45'29.26359"N	74°27'42.09791"W	1709.6700
1971	1017917.907	957378.267	1687.198	SAR	4°45'29.25534"N	74°27'42.11212"W	1709.7329
1972	1017917.594	957377.918	1687.240	SAR	4°45'29.24514"N	74°27'42.12344"W	1709.7749
1973	1017917.220	957377.670	1687.296	SAR	4°45'29.23296"N	74°27'42.13148"W	1709.8308
1974	1017912.563	957359.400	1690.470	SAR	4°45'29.08105"N	74°27'42.72423"W	1713.0023
1975	1017921.596	957374.253	1687.423	SUM	4°45'29.37537"N	74°27'42.24244"W	1709.9576
1976	1017998.016	957402.339	1687.651	sm	4°45'31.86369"N	74°27'41.33243"W	1710.1927
1977	1017968.129	957357.326	1687.769	SUM	4°45'30.88993"N	74°27'42.79255"W	1710.3036

Name	Northing (m)	Easting (m)	Elevation (m)	Code	WGS84 Latitude	WGS84 Longitude	WGS84 Ell.Height (m)
1978	1018301.835	957068.154	1666.229	es	4°45'41.74821"N	74°27'52.18216"W	1688.7426
1979	1017954.577	957380.748	1687.073	as	4°45'30.44917"N	74°27'42.03225"W	1709.6100
1980	1017951.361	957379.514	1687.074	as	4°45'30.34445"N	74°27'42.07223"W	1709.6106
1981	1018003.140	957337.604	1691.621	SUM	4°45'32.02933"N	74°27'43.43314"W	1714.1547
1982	1018046.772	957434.520	1691.201	BV	4°45'33.45147"N	74°27'40.28903"W	1713.7491
1983	1018052.094	957396.538	1687.757	GPS01	4°45'33.62405"N	74°27'41.52164"W	1710.3005
1984	1018152.820	957268.845	1685.556	GPS02	4°45'36.90080"N	74°27'45.66707"W	1708.0879
1985	1018309.564	957077.245	1665.705	cj	4°45'42.00000"N	74°27'51.88731"W	1688.2201
1986	1018316.801	957074.354	1665.849	vc	4°45'42.23553"N	74°27'51.98123"W	1688.3640
1987	1018287.530	957055.716	1665.485	vc	4°45'41.28230"N	74°27'52.58550"W	1687.9964
1988	1018297.964	957068.716	1667.089	es	4°45'41.62222"N	74°27'52.16387"W	1689.6025
1989	1018300.532	957068.433	1666.809	es	4°45'41.70582"N	74°27'52.17310"W	1689.3226
1990	1018300.974	957068.670	1666.809	es	4°45'41.72020"N	74°27'52.16540"W	1689.3226
1991	1018300.228	957068.464	1666.809	es	4°45'41.69593"N	74°27'52.17206"W	1689.3226
1992	1018300.534	957068.432	1666.649	es	4°45'41.70589"N	74°27'52.17313"W	1689.1626
1993	1018300.938	957069.910	1666.769	es	4°45'41.71906"N	74°27'52.12516"W	1689.2828
1994	1018301.221	957069.795	1666.769	es	4°45'41.72827"N	74°27'52.12890"W	1689.2828
1995	1018301.223	957069.794	1666.609	es	4°45'41.72833"N	74°27'52.12895"W	1689.1228
1996	1018301.659	957069.824	1666.349	es	4°45'41.74251"N	74°27'52.12797"W	1688.8628
1997	1018301.702	957069.808	1666.162	es	4°45'41.74392"N	74°27'52.12848"W	1688.6758
1998	1018293.631	957087.487	1668.259	s	4°45'41.48150"N	74°27'51.55465"W	1690.7746
1999	1018293.501	957088.080	1668.531	s	4°45'41.47728"N	74°27'51.53541"W	1691.0467
2000	1018276.299	957106.029	1671.585	s	4°45'40.91760"N	74°27'50.95267"W	1694.1022
2001	1018234.338	957177.675	1679.838	P	4°45'39.55290"N	74°27'48.62700"W	1702.3622
2002	1018241.039	957180.052	1678.702	P	4°45'39.77110"N	74°27'48.54999"W	1701.2268
2004	1017894.515	957415.556	1684.857	ARB	4°45'28.49451"N	74°27'40.90167"W	1707.3956
2005	1017894.515	957415.556	1684.857	ARB	4°45'28.49451"N	74°27'40.90167"W	1707.3956
2006	1017893.508	957420.278	1684.732	T	4°45'28.46182"N	74°27'40.74842"W	1707.2711
2007	1017893.508	957420.278	1684.732	T	4°45'28.46182"N	74°27'40.74842"W	1707.2711
2008	1017893.508	957420.278	1684.732	T	4°45'28.46182"N	74°27'40.74842"W	1707.2711
2009	1017892.934	957423.730	1684.884	T	4°45'28.44320"N	74°27'40.63639"W	1707.4235
2010	1017892.934	957423.730	1684.884	T	4°45'28.44320"N	74°27'40.63639"W	1707.4235
2011	1017892.934	957423.730	1684.884	T	4°45'28.44320"N	74°27'40.63639"W	1707.4235
2012	1017892.651	957427.064	1684.904	T	4°45'28.43405"N	74°27'40.52820"W	1707.4439
2013	1017892.651	957427.064	1684.904	T	4°45'28.43405"N	74°27'40.52820"W	1707.4439
2014	1017892.651	957427.064	1684.904	T	4°45'28.43405"N	74°27'40.52820"W	1707.4439
2015	1017892.487	957430.605	1684.893	T	4°45'28.42876"N	74°27'40.41331"W	1707.4334
2016	1017892.487	957430.605	1684.893	T	4°45'28.42876"N	74°27'40.41331"W	1707.4334
2017	1017892.487	957430.605	1684.893	T	4°45'28.42876"N	74°27'40.41331"W	1707.4334
5001	1017783.385	957278.707	1716.663	ref	4°45'24.87428"N	74°27'45.34037"W	1739.1791
5002	1017788.025	957275.807	1716.814	vc	4°45'25.02528"N	74°27'45.43456"W	1739.3300
5003	1017788.044	957275.820	1716.841	s	4°45'25.02590"N	74°27'45.43414"W	1739.3570
5004	1017788.484	957276.637	1717.580	reg	4°45'25.04023"N	74°27'45.40763"W	1740.0961
5005	1017788.585	957276.945	1717.443	acc	4°45'25.04353"N	74°27'45.39764"W	1739.9592

Name	Northing (m)	Easting (m)	Elevation (m)	Code	WGS84 Latitude	WGS84 Longitude	WGS84 Ell.Height (m)
5006	1017785.980	957279.554	1717.279	acc	4°45'24.95877"N	74°27'45.31293"W	1739.7954
5007	1017785.170	957278.616	1716.683	vc	4°45'24.93239"N	74°27'45.34335"W	1739.1992
5008	1017784.443	957279.381	1716.628	vc	4°45'24.90874"N	74°27'45.31852"W	1739.1443
5009	1017783.997	957280.368	1716.516	vc	4°45'24.89423"N	74°27'45.28648"W	1739.0324
5010	1017784.940	957282.034	1716.253	p mad	4°45'24.92497"N	74°27'45.23244"W	1738.7696
5011	1017778.876	957284.893	1716.616	pm	4°45'24.72761"N	74°27'45.13955"W	1739.1327
5012	1017781.652	957286.051	1715.866	vt	4°45'24.81800"N	74°27'45.10202"W	1738.3830
5013	1017784.554	957283.773	1715.700	vt	4°45'24.91243"N	74°27'45.17600"W	1738.2168
5014	1017783.617	957282.293	1716.063	vt	4°45'24.88190"N	74°27'45.22401"W	1738.5796
5015	1017783.563	957280.769	1716.346	vt	4°45'24.88012"N	74°27'45.27346"W	1738.8624
5016	1017778.856	957282.873	1716.471	vt	4°45'24.72692"N	74°27'45.20509"W	1738.9874
5017	1017777.260	957280.910	1716.710	vt	4°45'24.67493"N	74°27'45.26876"W	1739.2261
5018	1017775.111	957278.994	1716.967	vt	4°45'24.60493"N	74°27'45.33090"W	1739.4828
5019	1017773.114	957278.173	1717.150	vt	4°45'24.53991"N	74°27'45.35750"W	1739.6656
5020	1017778.717	957279.220	1716.774	pz	4°45'24.72233"N	74°27'45.32363"W	1739.2900
5021	1017784.051	957271.020	1716.865	vc	4°45'24.89581"N	74°27'45.58982"W	1739.3802
5022	1017784.014	957270.955	1716.957	s	4°45'24.89461"N	74°27'45.59193"W	1739.4722
5023	1017783.082	957270.262	1716.985	acc	4°45'24.86425"N	74°27'45.61440"W	1739.5001
5024	1017784.003	957269.677	1716.979	acc	4°45'24.89423"N	74°27'45.63340"W	1739.4940
5025	1017786.007	957268.550	1716.890	reg	4°45'24.95944"N	74°27'45.67001"W	1739.4050
5026	1017786.607	957269.245	1716.781	vc	4°45'24.97899"N	74°27'45.64747"W	1739.2961
5027	1017781.453	957272.788	1717.023	vc	4°45'24.81127"N	74°27'45.53240"W	1739.5383
5028	1017779.265	957274.278	1717.068	vc	4°45'24.74007"N	74°27'45.48401"W	1739.5834
5029	1017778.983	957273.029	1717.168	mr	4°45'24.73087"N	74°27'45.52453"W	1739.6832
5030	1017778.348	957274.385	1717.002	vt	4°45'24.71022"N	74°27'45.48052"W	1739.5174
5031	1017775.522	957273.248	1716.998	vt	4°45'24.61820"N	74°27'45.51736"W	1739.5131
5032	1017769.648	957269.256	1716.627	vt	4°45'24.42690"N	74°27'45.64678"W	1739.1413
5033	1017768.027	957266.939	1716.321	vt	4°45'24.37408"N	74°27'45.72194"W	1738.8350
5034	1017771.288	957275.862	1717.134	zd	4°45'24.48042"N	74°27'45.43246"W	1739.6492
5035	1017767.808	957276.050	1717.957	acc	4°45'24.36713"N	74°27'45.42632"W	1740.4721
5036	1017768.398	957279.089	1718.137	acc	4°45'24.38640"N	74°27'45.32769"W	1740.6525
5037	1017772.327	957278.063	1717.081	zd	4°45'24.51428"N	74°27'45.36105"W	1739.5965
5038	1017768.989	957266.490	1716.692	mr	4°45'24.40539"N	74°27'45.73653"W	1739.2059
5039	1017759.904	957269.328	1716.625	pm	4°45'24.10969"N	74°27'45.64429"W	1739.1389
5040	1017726.998	957250.519	1715.988	pm	4°45'23.03813"N	74°27'46.25404"W	1738.4980
5041	1017707.874	957241.097	1716.457	pm	4°45'22.41538"N	74°27'46.55942"W	1738.9649
5042	1017683.881	957221.899	1717.394	pz ref	4°45'21.63397"N	74°27'47.18196"W	1739.8984
5043	1017697.885	957226.982	1716.955	cer	4°45'22.08996"N	74°27'47.01728"W	1739.4607
5044	1017698.349	957227.255	1716.959	pm	4°45'22.10507"N	74°27'47.00843"W	1739.4648
5045	1017697.937	957228.018	1716.567	vt	4°45'22.09167"N	74°27'46.98366"W	1739.0728
5046	1017699.738	957228.194	1716.611	acc	4°45'22.15030"N	74°27'46.97799"W	1739.1169
5047	1017703.469	957230.033	1716.563	acc	4°45'22.27177"N	74°27'46.91838"W	1739.0693
5048	1017704.021	957230.485	1716.504	mll	4°45'22.28975"N	74°27'46.90373"W	1739.0104
5049	1017703.850	957231.092	1716.472	a	4°45'22.28419"N	74°27'46.88403"W	1738.9785

Name	Northing (m)	Easting (m)	Elevation (m)	Code	WGS84 Latitude	WGS84 Longitude	WGS84 Ell.Height (m)
5050	1017703.606	957231.327	1716.351	vt	4°45'22.27625"N	74°27'46.87640"W	1738.8575
5051	1017706.748	957233.081	1716.268	vt	4°45'22.37857"N	74°27'46.81954"W	1738.7749
5052	1017706.874	957232.791	1716.412	a	4°45'22.38267"N	74°27'46.82895"W	1738.9188
5053	1017709.676	957234.537	1716.309	a	4°45'22.47392"N	74°27'46.77232"W	1738.8162
5054	1017711.365	957235.258	1716.334	reg	4°45'22.52891"N	74°27'46.74896"W	1738.8414
5055	1017712.887	957235.590	1716.293	mll	4°45'22.57847"N	74°27'46.73821"W	1738.8005
5056	1017712.429	957236.224	1716.317	a	4°45'22.56357"N	74°27'46.71763"W	1738.8245
5057	1017712.217	957236.628	1716.063	vt	4°45'22.55668"N	74°27'46.70452"W	1738.5706
5058	1017720.859	957241.459	1715.979	vt	4°45'22.83810"N	74°27'46.54792"W	1738.4876
5059	1017721.418	957240.570	1716.063	mll	4°45'22.85629"N	74°27'46.57678"W	1738.5715
5060	1017722.171	957240.282	1716.136	p	4°45'22.88079"N	74°27'46.58613"W	1738.6445
5061	1017767.537	957265.536	1716.086	vt	4°45'24.35810"N	74°27'45.76749"W	1738.5998
5062	1017767.851	957263.860	1715.872	vt	4°45'24.36830"N	74°27'45.82188"W	1738.3856
5063	1017768.563	957262.281	1715.599	vt	4°45'24.39144"N	74°27'45.87310"W	1738.1124
5064	1017770.139	957263.394	1716.276	cr	4°45'24.44277"N	74°27'45.83701"W	1738.7896
5065	1017769.319	957260.218	1715.240	vt	4°45'24.41602"N	74°27'45.94006"W	1737.7532
5066	1017770.355	957256.810	1714.528	vt	4°45'24.44971"N	74°27'46.05067"W	1737.0408
5067	1017771.277	957254.399	1714.336	vt	4°45'24.47968"N	74°27'46.12892"W	1736.8485
5068	1017772.703	957252.125	1713.881	vt	4°45'24.52606"N	74°27'46.20274"W	1736.3933
5069	1017773.125	957252.455	1713.912	t	4°45'24.53980"N	74°27'46.19204"W	1736.4244
5070	1017773.650	957252.815	1713.985	t	4°45'24.55690"N	74°27'46.18037"W	1736.4975
5071	1017774.321	957253.330	1714.642	cr	4°45'24.57875"N	74°27'46.16367"W	1737.1546
5072	1017772.913	957251.621	1713.848	vt	4°45'24.53288"N	74°27'46.21910"W	1736.3603
5073	1017774.797	957248.972	1713.448	vt	4°45'24.59416"N	74°27'46.30509"W	1735.9600
5074	1017776.289	957247.099	1713.063	vt	4°45'24.64270"N	74°27'46.36590"W	1735.5749
5075	1017777.615	957245.777	1712.821	vt	4°45'24.68584"N	74°27'46.40882"W	1735.3328
5076	1017777.972	957246.285	1712.763	t	4°45'24.69747"N	74°27'46.39235"W	1735.2748
5077	1017778.469	957246.833	1712.875	t	4°45'24.71366"N	74°27'46.37457"W	1735.3869
5078	1017778.908	957247.740	1713.608	cr	4°45'24.72797"N	74°27'46.34515"W	1736.1201
5079	1017778.123	957245.429	1712.698	vt	4°45'24.70237"N	74°27'46.42013"W	1735.2097
5080	1017780.858	957243.281	1712.153	vt	4°45'24.79137"N	74°27'46.48988"W	1734.6646
5081	1017782.278	957242.302	1711.886	vt	4°45'24.83758"N	74°27'46.52167"W	1734.3976
5082	1017782.520	957242.763	1711.913	t	4°45'24.84546"N	74°27'46.50672"W	1734.4246
5083	1017782.790	957243.243	1711.990	t	4°45'24.85426"N	74°27'46.49115"W	1734.5017
5084	1017783.040	957243.458	1712.404	t	4°45'24.86240"N	74°27'46.48418"W	1734.9157
5085	1017783.080	957244.882	1713.018	cr	4°45'24.86373"N	74°27'46.43797"W	1735.5299
5086	1017780.827	957240.868	1712.164	pz	4°45'24.79031"N	74°27'46.56818"W	1734.6753
5087	1017781.158	957240.891	1712.154	bt	4°45'24.80109"N	74°27'46.56744"W	1734.6653
5088	1017782.919	957241.554	1711.850	vt	4°45'24.85843"N	74°27'46.54596"W	1734.3615
5089	1017785.186	957240.437	1711.372	vt	4°45'24.93221"N	74°27'46.58225"W	1733.8835
5090	1017787.289	957239.088	1711.005	vt	4°45'25.00064"N	74°27'46.62606"W	1733.5164
5091	1017790.064	957237.587	1710.607	vt	4°45'25.09095"N	74°27'46.67482"W	1733.1183
5092	1017792.907	957235.981	1710.184	vt	4°45'25.18347"N	74°27'46.72699"W	1732.6953
5093	1017792.938	957236.427	1710.156	t	4°45'25.18449"N	74°27'46.71252"W	1732.6673

Name	Northing (m)	Easting (m)	Elevation (m)	Code	WGS84 Latitude	WGS84 Longitude	WGS84 Ell.Height (m)
5094	1017793.300	957237.271	1710.611	t	4°45'25.19629"N	74°27'46.68514"W	1733.1224
5095	1017793.707	957238.378	1711.157	vt	4°45'25.20956"N	74°27'46.64923"W	1733.6686
5096	1017793.718	957238.313	1711.151	cr	4°45'25.20992"N	74°27'46.65134"W	1733.6626
5097	1017794.255	957235.518	1710.066	vt	4°45'25.22735"N	74°27'46.74204"W	1732.5773
5098	1017796.080	957234.452	1709.820	vt	4°45'25.28674"N	74°27'46.77667"W	1732.3312
5099	1017797.810	957233.578	1709.565	vt	4°45'25.34304"N	74°27'46.80506"W	1732.0762
5100	1017799.456	957232.758	1709.287	vt	4°45'25.39661"N	74°27'46.83167"W	1731.7982
5101	1017799.582	957233.019	1709.112	t	4°45'25.40072"N	74°27'46.82320"W	1731.6232
5102	1017799.773	957233.670	1709.638	t	4°45'25.40695"N	74°27'46.80208"W	1732.1493
5103	1017800.140	957234.341	1710.279	t	4°45'25.41891"N	74°27'46.78032"W	1732.7904
5104	1017801.262	957231.943	1708.943	vt	4°45'25.45539"N	74°27'46.85815"W	1731.4541
5105	1017804.246	957230.502	1708.444	vt	4°45'25.55250"N	74°27'46.90497"W	1730.9551
5106	1017806.301	957229.519	1708.058	vt	4°45'25.61941"N	74°27'46.93691"W	1730.5691
5107	1017808.177	957228.583	1707.837	vt	4°45'25.68047"N	74°27'46.96732"W	1730.3481
5108	1017810.270	957227.782	1707.473	vt	4°45'25.74859"N	74°27'46.99335"W	1729.9840
5109	1017812.286	957226.986	1707.171	vt	4°45'25.81420"N	74°27'47.01922"W	1729.6820
5110	1017814.380	957226.167	1706.789	vt	4°45'25.88235"N	74°27'47.04583"W	1729.3000
5111	1017816.442	957225.688	1706.525	vt	4°45'25.94947"N	74°27'47.06142"W	1729.0361
5112	1017816.503	957225.872	1706.350	t	4°45'25.95146"N	74°27'47.05545"W	1728.8611
5113	1017816.470	957226.064	1706.330	t	4°45'25.95039"N	74°27'47.04922"W	1728.8411
5114	1017816.512	957226.709	1706.832	t	4°45'25.95177"N	74°27'47.02829"W	1729.3432
5115	1017816.543	957227.149	1707.123	t	4°45'25.95279"N	74°27'47.01401"W	1729.6343
5116	1017818.051	957225.082	1706.053	vt	4°45'26.00184"N	74°27'47.08111"W	1728.5641
5117	1017820.143	957224.467	1705.594	vt	4°45'26.06993"N	74°27'47.10111"W	1728.1051
5118	1017821.194	957224.315	1705.417	vt	4°45'26.10415"N	74°27'47.10606"W	1727.9281
5119	1017820.757	957223.095	1705.439	pz	4°45'26.08989"N	74°27'47.14564"W	1727.9500
5120	1017821.102	957223.162	1705.431	n	4°45'26.10113"N	74°27'47.14347"W	1727.9420
5121	1017822.536	957224.042	1705.192	vt	4°45'26.14783"N	74°27'47.11495"W	1727.7032
5122	1017822.963	957224.709	1705.364	mr II	4°45'26.16174"N	74°27'47.09331"W	1727.8753
5123	1017825.142	957224.379	1704.874	mr II	4°45'26.23267"N	74°27'47.10406"W	1727.3853
5124	1017825.177	957223.706	1704.646	vt	4°45'26.23380"N	74°27'47.12590"W	1727.1572
5125	1017828.662	957223.120	1703.908	vt	4°45'26.34724"N	74°27'47.14495"W	1726.4193
5126	1017832.253	957222.522	1703.102	vt	4°45'26.46413"N	74°27'47.16442"W	1725.6134
5127	1017833.210	957223.200	1703.274	mII	4°45'26.49529"N	74°27'47.14244"W	1725.7855
5128	1017834.028	957222.230	1702.684	vt	4°45'26.52191"N	74°27'47.17393"W	1725.1955
5129	1017835.302	957221.746	1702.330	vt	4°45'26.56337"N	74°27'47.18966"W	1724.8415
5130	1017834.541	957222.837	1702.606	gav	4°45'26.53862"N	74°27'47.15425"W	1725.1176
5131	1017836.669	957221.574	1702.030	vt	4°45'26.60787"N	74°27'47.19527"W	1724.5415
5132	1017838.247	957221.189	1701.696	vt	4°45'26.65923"N	74°27'47.20779"W	1724.2075
5133	1017838.266	957222.048	1701.715	gav	4°45'26.65987"N	74°27'47.17992"W	1724.2266
5134	1017842.122	957221.430	1700.769	gav	4°45'26.78539"N	74°27'47.20005"W	1723.2807
5135	1017842.896	957220.133	1700.401	vt	4°45'26.81056"N	74°27'47.24215"W	1722.9126
5136	1017845.547	957219.793	1699.743	vt	4°45'26.89685"N	74°27'47.25323"W	1722.2547
5137	1017847.652	957219.527	1699.220	vt	4°45'26.96537"N	74°27'47.26191"W	1721.7318

Name	Northing (m)	Easting (m)	Elevation (m)	Code	WGS84 Latitude	WGS84 Longitude	WGS84 Ell.Height (m)
5138	1017849.858	957219.116	1698.805	vt	4°45'27.03718"N	74°27'47.27529"W	1721.3168
5139	1017849.828	957219.410	1698.977	t	4°45'27.03621"N	74°27'47.26574"W	1721.4888
5140	1017850.020	957220.447	1698.943	t	4°45'27.04248"N	74°27'47.23210"W	1721.4550
5141	1017850.157	957220.760	1699.110	gav	4°45'27.04695"N	74°27'47.22194"W	1721.6220
5142	1017850.710	957221.117	1699.096	acc	4°45'27.06496"N	74°27'47.21037"W	1721.6081
5143	1017852.095	957220.988	1699.048	acc	4°45'27.11004"N	74°27'47.21458"W	1721.5601
5144	1017852.029	957220.541	1698.961	a	4°45'27.10788"N	74°27'47.22908"W	1721.4731
5145	1017850.617	957220.522	1698.985	a	4°45'27.06192"N	74°27'47.22967"W	1721.4970
5146	1017850.960	957220.409	1698.809	t	4°45'27.07308"N	74°27'47.23335"W	1721.3210
5147	1017851.927	957220.417	1698.625	t	4°45'27.10456"N	74°27'47.23311"W	1721.1371
5148	1017851.722	957218.594	1698.287	vt	4°45'27.09785"N	74°27'47.29226"W	1720.7988
5149	1017854.562	957218.012	1697.674	vt	4°45'27.19030"N	74°27'47.31120"W	1720.1859
5150	1017854.674	957218.590	1697.741	t	4°45'27.19395"N	74°27'47.29244"W	1720.2530
5151	1017854.877	957219.637	1697.658	t	4°45'27.20058"N	74°27'47.25847"W	1720.1701
5152	1017854.993	957220.062	1698.003	t	4°45'27.20436"N	74°27'47.24468"W	1720.5152
5153	1017855.127	957220.639	1698.065	acc	4°45'27.20874"N	74°27'47.22597"W	1720.5772
5154	1017856.524	957220.462	1697.791	acc	4°45'27.25421"N	74°27'47.23174"W	1720.3033
5155	1017856.231	957219.821	1697.706	t	4°45'27.24466"N	74°27'47.25253"W	1720.2182
5156	1017856.210	957219.560	1697.387	t	4°45'27.24397"N	74°27'47.26100"W	1719.8992
5157	1017856.064	957217.976	1697.346	vt	4°45'27.23919"N	74°27'47.31240"W	1719.8580
5158	1017858.796	957217.323	1696.600	vt	4°45'27.32812"N	74°27'47.33361"W	1719.1120
5159	1017860.695	957216.945	1696.144	vt	4°45'27.38993"N	74°27'47.34591"W	1718.6560
5160	1017860.887	957217.541	1696.215	t	4°45'27.39619"N	74°27'47.32657"W	1718.7271
5161	1017861.306	957218.278	1696.194	t	4°45'27.40985"N	74°27'47.30267"W	1718.7062
5162	1017861.367	957219.118	1696.488	mll	4°45'27.41185"N	74°27'47.27541"W	1719.0003
5163	1017862.880	957216.219	1695.525	vt	4°45'27.46105"N	74°27'47.36951"W	1718.0371
5164	1017865.398	957215.713	1695.019	vt	4°45'27.54301"N	74°27'47.38598"W	1717.5311
5165	1017868.575	957215.041	1694.254	vt	4°45'27.64642"N	74°27'47.40784"W	1716.7662
5166	1017868.957	957215.715	1694.172	t	4°45'27.65887"N	74°27'47.38598"W	1716.6843
5167	1017869.319	957216.270	1694.662	t	4°45'27.67067"N	74°27'47.36798"W	1717.1744
5168	1017869.730	957217.095	1694.961	mll	4°45'27.68406"N	74°27'47.34121"W	1717.4735
5169	1017870.183	957214.652	1693.755	vt	4°45'27.69876"N	74°27'47.42050"W	1716.2672
5170	1017870.437	957215.021	1693.736	t	4°45'27.70704"N	74°27'47.40853"W	1716.2483
5171	1017870.582	957215.860	1693.956	t	4°45'27.71177"N	74°27'47.38131"W	1716.4684
5172	1017871.040	957216.766	1694.475	mll	4°45'27.72670"N	74°27'47.35192"W	1716.9875
5173	1017871.459	957216.531	1693.740	cam	4°45'27.74034"N	74°27'47.35955"W	1716.2525
5174	1017872.252	957217.641	1694.062	cam	4°45'27.76618"N	74°27'47.32354"W	1716.5747
5175	1017873.283	957218.342	1694.181	cam	4°45'27.79975"N	74°27'47.30082"W	1716.6938
5176	1017873.359	957218.723	1693.965	vc	4°45'27.80223"N	74°27'47.28846"W	1716.4779
5177	1017874.367	957217.958	1693.920	vc	4°45'27.83503"N	74°27'47.31330"W	1716.4328
5178	1017875.053	957218.028	1693.943	vc	4°45'27.85737"N	74°27'47.31104"W	1716.4558
5179	1017875.860	957219.732	1694.211	vc	4°45'27.88367"N	74°27'47.25576"W	1716.7241
5180	1017874.304	957220.451	1694.336	vc	4°45'27.83303"N	74°27'47.23240"W	1716.8491
5181	1017874.199	957220.450	1694.465	s	4°45'27.82961"N	74°27'47.23243"W	1716.9781

Name	Northing (m)	Easting (m)	Elevation (m)	Code	WGS84 Latitude	WGS84 Longitude	WGS84 Ell.Height (m)
5182	1017873.647	957220.699	1694.878	mll	4°45'27.81165"N	74°27'47.22434"W	1717.3911
5183	1017876.228	957220.372	1694.351	vc	4°45'27.89566"N	74°27'47.23500"W	1716.8642
5184	1017877.391	957222.410	1694.746	vc	4°45'27.93356"N	74°27'47.16889"W	1717.2595
5185	1017878.743	957224.955	1695.224	vc	4°45'27.97762"N	74°27'47.08633"W	1717.7379
5186	1017879.947	957227.062	1695.752	vc	4°45'28.01686"N	74°27'47.01799"W	1718.2662
5187	1017878.385	957227.929	1695.940	vc	4°45'27.96603"N	74°27'46.98982"W	1718.4542
5188	1017881.105	957229.145	1696.449	vc	4°45'28.05460"N	74°27'46.95041"W	1718.9635
5189	1017883.126	957232.924	1697.720	vc	4°45'28.12043"N	74°27'46.82783"W	1720.2351
5190	1017884.815	957236.126	1698.750	vc	4°45'28.17548"N	74°27'46.72395"W	1721.2655
5191	1017886.504	957239.125	1699.766	vc	4°45'28.23052"N	74°27'46.62667"W	1722.2820
5192	1017884.837	957239.988	1699.872	vc	4°45'28.17627"N	74°27'46.59863"W	1722.3880
5193	1017884.741	957240.035	1700.032	s	4°45'28.17314"N	74°27'46.59711"W	1722.5480
5194	1017884.356	957240.037	1700.271	mll	4°45'28.16061"N	74°27'46.59703"W	1722.7870
5195	1017884.746	957240.169	1700.091	mr	4°45'28.17331"N	74°27'46.59276"W	1722.6070
5196	1017886.633	957243.553	1700.989	vc	4°45'28.23480"N	74°27'46.48298"W	1723.5056
5197	1017886.567	957243.595	1701.173	s	4°45'28.23266"N	74°27'46.48162"W	1723.6896
5198	1017886.432	957243.560	1701.231	a	4°45'28.22826"N	74°27'46.48275"W	1723.7475
5199	1017884.726	957240.256	1701.296	a	4°45'28.17266"N	74°27'46.58993"W	1723.8121
5200	1017883.983	957240.548	1701.349	a	4°45'28.14848"N	74°27'46.58044"W	1723.8651
5201	1017883.962	957240.548	1701.293	p	4°45'28.14779"N	74°27'46.58044"W	1723.8091
5202	1017885.688	957244.947	1701.396	p	4°45'28.20407"N	74°27'46.43770"W	1723.9127
5203	1017885.361	957244.139	1701.255	acc	4°45'28.19339"N	74°27'46.46393"W	1723.7716
5204	1017886.780	957244.493	1701.250	a	4°45'28.23961"N	74°27'46.45248"W	1723.7667
5205	1017885.772	957244.985	1701.639	es	4°45'28.20680"N	74°27'46.43649"W	1724.1557
5206	1017885.881	957245.189	1701.654	es	4°45'28.21036"N	74°27'46.42987"W	1724.1707
5207	1017885.868	957245.212	1701.811	es	4°45'28.20994"N	74°27'46.42913"W	1724.3277
5208	1017886.046	957245.520	1701.814	es	4°45'28.21573"N	74°27'46.41913"W	1724.3308
5209	1017886.097	957245.492	1701.995	es	4°45'28.21738"N	74°27'46.42004"W	1724.5118
5210	1017886.378	957245.798	1702.069	es	4°45'28.22654"N	74°27'46.41012"W	1724.5858
5211	1017886.352	957245.832	1702.328	es	4°45'28.22570"N	74°27'46.40900"W	1724.8448
5212	1017886.535	957246.135	1702.393	es	4°45'28.23166"N	74°27'46.39917"W	1724.9099
5213	1017886.479	957246.196	1702.514	es	4°45'28.22985"N	74°27'46.39721"W	1725.0309
5214	1017886.618	957246.380	1702.539	es	4°45'28.23438"N	74°27'46.39123"W	1725.0559
5215	1017886.555	957246.362	1702.757	es	4°45'28.23231"N	74°27'46.39183"W	1725.2739
5216	1017886.751	957246.577	1702.499	es	4°45'28.23870"N	74°27'46.38486"W	1725.0159
5217	1017886.787	957246.600	1702.677	es	4°45'28.23988"N	74°27'46.38411"W	1725.1939
5218	1017887.663	957245.962	1702.367	es	4°45'28.26838"N	74°27'46.40483"W	1724.8839
5219	1017887.657	957245.903	1702.253	es	4°45'28.26818"N	74°27'46.40675"W	1724.7699
5220	1017887.434	957245.647	1702.260	es	4°45'28.26092"N	74°27'46.41505"W	1724.7769
5221	1017887.457	957245.538	1702.026	es	4°45'28.26167"N	74°27'46.41859"W	1724.5428
5222	1017887.227	957245.195	1702.008	es	4°45'28.25417"N	74°27'46.42971"W	1724.5248
5223	1017887.200	957245.119	1701.837	es	4°45'28.25329"N	74°27'46.43218"W	1724.3538
5224	1017887.031	957244.869	1701.793	es	4°45'28.24779"N	74°27'46.44029"W	1724.3097
5225	1017887.090	957244.816	1701.645	es	4°45'28.24971"N	74°27'46.44201"W	1724.1617

Name	Northing (m)	Easting (m)	Elevation (m)	Code	WGS84 Latitude	WGS84 Longitude	WGS84 Ell.Height (m)
5226	1017886.923	957244.521	1701.610	es	4°45'28.24426"N	74°27'46.45158"W	1724.1267
5227	1017888.053	957245.992	1701.797	vc	4°45'28.28108"N	74°27'46.40387"W	1724.3139
5228	1017889.608	957245.177	1701.733	vc	4°45'28.33169"N	74°27'46.43031"W	1724.2499
5229	1017888.832	957247.762	1702.257	pt	4°45'28.30647"N	74°27'46.34641"W	1724.7742
5230	1017888.129	957247.860	1702.441	vv	4°45'28.28359"N	74°27'46.34325"W	1724.9582
5231	1017888.188	957247.582	1702.425	a	4°45'28.28550"N	74°27'46.35224"W	1724.9421
5232	1017886.522	957247.960	1702.596	a	4°45'28.23128"N	74°27'46.33998"W	1725.1131
5233	1017886.951	957247.414	1702.554	a	4°45'28.24523"N	74°27'46.35770"W	1725.0711
5234	1017886.331	957248.074	1702.641	sm	4°45'28.22506"N	74°27'46.33627"W	1725.1581
5235	1017885.245	957248.192	1702.774	sm	4°45'28.18971"N	74°27'46.33243"W	1725.2911
5236	1017885.269	957248.830	1702.783	sm	4°45'28.19050"N	74°27'46.31172"W	1725.3002
5237	1017886.333	957248.622	1702.656	sm	4°45'28.22514"N	74°27'46.31849"W	1725.1732
5238	1017885.213	957252.729	1702.851	vc	4°45'28.18875"N	74°27'46.18520"W	1725.3686
5239	1017888.358	957252.407	1702.490	vc	4°45'28.29113"N	74°27'46.19568"W	1725.0077
5240	1017888.399	957252.519	1702.502	sm	4°45'28.29247"N	74°27'46.19204"W	1725.0198
5241	1017888.407	957251.920	1702.516	sm	4°45'28.29272"N	74°27'46.21148"W	1725.0337
5242	1017890.190	957251.787	1702.313	sm	4°45'28.35076"N	74°27'46.21583"W	1724.8307
5243	1017890.261	957252.323	1702.318	sm	4°45'28.35308"N	74°27'46.19844"W	1724.8358
5244	1017891.398	957252.629	1702.250	vc	4°45'28.39010"N	74°27'46.18853"W	1724.7679
5245	1017889.573	957248.401	1702.292	vc	4°45'28.33061"N	74°27'46.32569"W	1724.8093
5246	1017894.400	957247.873	1701.944	vc	4°45'28.48774"N	74°27'46.34292"W	1724.4615
5247	1017898.220	957253.204	1701.856	vc	4°45'28.61220"N	74°27'46.17000"W	1724.3743
5248	1017892.754	957254.033	1702.172	vc	4°45'28.43427"N	74°27'46.14300"W	1724.6901
5249	1017891.525	957252.631	1702.200	vc	4°45'28.39423"N	74°27'46.18847"W	1724.7179
5250	1017894.103	957249.600	1702.096	pz	4°45'28.47810"N	74°27'46.28687"W	1724.6137
5251	1017893.853	957249.775	1702.116	n	4°45'28.46996"N	74°27'46.28119"W	1724.6337
5252	1017892.565	957245.213	1701.938	t	4°45'28.42795"N	74°27'46.42920"W	1724.4550
5253	1017891.234	957243.294	1701.367	t	4°45'28.38458"N	74°27'46.49145"W	1723.8837
5254	1017888.906	957239.415	1700.114	t	4°45'28.30872"N	74°27'46.61727"W	1722.6301
5255	1017887.464	957236.757	1699.282	t	4°45'28.26173"N	74°27'46.70353"W	1721.7977
5256	1017885.615	957234.479	1698.246	t	4°45'28.20149"N	74°27'46.77741"W	1720.7614
5257	1017884.032	957234.088	1697.932	t	4°45'28.14995"N	74°27'46.79007"W	1720.4473
5258	1017884.774	957233.769	1697.614	t	4°45'28.17410"N	74°27'46.80044"W	1720.1292
5259	1017885.613	957233.359	1697.172	gav	4°45'28.20140"N	74°27'46.81376"W	1719.6872
5260	1017883.984	957229.994	1697.216	gav	4°45'28.14831"N	74°27'46.92292"W	1719.7307
5261	1017883.378	957230.339	1697.110	gav	4°45'28.12859"N	74°27'46.91171"W	1719.6248
5262	1017883.168	957230.128	1696.464	gav	4°45'28.12175"N	74°27'46.91856"W	1718.9787
5263	1017883.859	957229.777	1696.194	gav	4°45'28.14423"N	74°27'46.92996"W	1718.7087
5264	1017882.428	957227.251	1696.217	gav	4°45'28.09763"N	74°27'47.01190"W	1718.7313
5265	1017881.821	957227.652	1696.222	gav	4°45'28.07788"N	74°27'46.99887"W	1718.7364
5266	1017882.295	957227.085	1695.350	gav	4°45'28.09330"N	74°27'47.01728"W	1717.8643
5267	1017881.646	957227.388	1695.680	gav	4°45'28.07218"N	74°27'47.00744"W	1718.1943
5268	1017881.015	957224.728	1695.237	gav	4°45'28.05157"N	74°27'47.09375"W	1717.7510
5269	1017880.366	957224.956	1695.280	gav	4°45'28.03046"N	74°27'47.08633"W	1717.7940

Name	Northing (m)	Easting (m)	Elevation (m)	Code	WGS84 Latitude	WGS84 Longitude	WGS84 Ell.Height (m)
5270	1017880.813	957224.587	1694.469	gav	4°45'28.04501"N	74°27'47.09831"W	1716.9829
5271	1017880.151	957224.907	1695.037	gav	4°45'28.02346"N	74°27'47.08792"W	1717.5509
5272	1017878.022	957220.664	1694.396	gav	4°45'27.95407"N	74°27'47.22556"W	1716.9093
5273	1017878.628	957220.353	1694.350	gav	4°45'27.97379"N	74°27'47.23566"W	1716.8633
5274	1017878.591	957220.160	1693.434	gav	4°45'27.97258"N	74°27'47.24192"W	1715.9473
5275	1017875.781	957216.734	1693.576	gav	4°45'27.88104"N	74°27'47.35304"W	1716.0887
5276	1017876.337	957216.146	1693.513	gav	4°45'27.89913"N	74°27'47.37214"W	1716.0257
5277	1017875.550	957216.899	1693.696	es	4°45'27.87352"N	74°27'47.34769"W	1716.2087
5278	1017875.514	957216.766	1693.521	es	4°45'27.87235"N	74°27'47.35200"W	1716.0337
5279	1017874.648	957216.318	1693.701	es	4°45'27.84415"N	74°27'47.36652"W	1716.2136
5280	1017875.560	957216.787	1693.521	es	4°45'27.87385"N	74°27'47.35132"W	1716.0337
5281	1017875.589	957216.569	1693.470	es	4°45'27.87479"N	74°27'47.35839"W	1715.9827
5282	1017875.600	957216.472	1693.331	es	4°45'27.87514"N	74°27'47.36154"W	1715.8437
5283	1017875.773	957216.303	1693.279	es	4°45'27.88077"N	74°27'47.36703"W	1715.7917
5284	1017875.134	957215.832	1693.495	es	4°45'27.85996"N	74°27'47.38230"W	1716.0076
5285	1017875.858	957216.213	1693.074	es	4°45'27.88354"N	74°27'47.36995"W	1715.5867
5286	1017876.017	957216.081	1693.061	es	4°45'27.88871"N	74°27'47.37424"W	1715.5736
5287	1017876.085	957216.011	1692.848	es	4°45'27.89092"N	74°27'47.37651"W	1715.3606
5288	1017876.348	957215.911	1692.823	es	4°45'27.89948"N	74°27'47.37976"W	1715.3356
5289	1017876.420	957215.920	1692.644	es	4°45'27.90183"N	74°27'47.37947"W	1715.1566
5290	1017876.683	957215.781	1692.603	es	4°45'27.91039"N	74°27'47.38399"W	1715.1156
5291	1017876.212	957214.962	1692.635	es	4°45'27.89504"N	74°27'47.41056"W	1715.1475
5292	1017876.712	957215.729	1692.497	t	4°45'27.91133"N	74°27'47.38568"W	1715.0096
5293	1017876.505	957216.064	1692.566	t	4°45'27.90460"N	74°27'47.37480"W	1715.0787
5294	1017875.236	957213.718	1692.512	zd	4°45'27.86324"N	74°27'47.45090"W	1715.0243
5295	1017878.711	957212.616	1691.878	zd	4°45'27.97635"N	74°27'47.48673"W	1714.3903
5296	1017879.417	957213.465	1692.030	zd	4°45'27.99934"N	74°27'47.45919"W	1714.5425
5297	1017878.083	957216.118	1692.379	zd	4°45'27.95597"N	74°27'47.37308"W	1714.8917
5298	1017879.874	957219.841	1692.548	zd	4°45'28.01434"N	74°27'47.25230"W	1715.0613
5299	1017878.802	957220.209	1692.602	t	4°45'27.97945"N	74°27'47.24034"W	1715.1153
5300	1017881.651	957224.078	1692.670	zd	4°45'28.07228"N	74°27'47.11485"W	1715.1839
5301	1017880.974	957224.528	1693.237	t	4°45'28.05025"N	74°27'47.10023"W	1715.7509
5302	1017879.861	957213.040	1691.983	mr	4°45'28.01379"N	74°27'47.47299"W	1714.4954
5303	1017870.718	957213.396	1693.623	pz	4°45'27.71615"N	74°27'47.46127"W	1716.1351
5304	1017870.899	957213.648	1693.641	n	4°45'27.72205"N	74°27'47.45309"W	1716.1531
5305	1017873.139	957212.808	1693.004	n	4°45'27.79496"N	74°27'47.48039"W	1715.5161
5306	1017873.055	957212.464	1692.997	px	4°45'27.79222"N	74°27'47.49155"W	1715.5091
5307	1017873.467	957213.351	1692.787	vt	4°45'27.80564"N	74°27'47.46278"W	1715.2992
5308	1017876.307	957212.465	1692.075	vt	4°45'27.89808"N	74°27'47.49158"W	1714.5872
5309	1017878.750	957211.640	1691.388	vt	4°45'27.97760"N	74°27'47.51840"W	1713.9002
5310	1017880.739	957210.927	1690.749	vt	4°45'28.04233"N	74°27'47.54158"W	1713.2612
5311	1017880.875	957211.433	1690.821	t	4°45'28.04677"N	74°27'47.52516"W	1713.3333
5312	1017880.926	957211.765	1691.158	t	4°45'28.04844"N	74°27'47.51439"W	1713.6703
5313	1017881.016	957212.100	1691.528	t	4°45'28.05137"N	74°27'47.50352"W	1714.0404

Name	Northing (m)	Easting (m)	Elevation (m)	Code	WGS84 Latitude	WGS84 Longitude	WGS84 Ell.Height (m)
5314	1017881.202	957212.565	1691.729	mll	4°45'28.05744"N	74°27'47.48843"W	1714.2414
5315	1017882.708	957210.339	1690.261	t	4°45'28.10641"N	74°27'47.56067"W	1712.7732
5316	1017885.183	957209.443	1689.649	t	4°45'28.18699"N	74°27'47.58979"W	1712.1612
5317	1017888.189	957208.539	1689.100	t	4°45'28.28482"N	74°27'47.61919"W	1711.6123
5318	1017888.432	957209.020	1689.034	t	4°45'28.29274"N	74°27'47.60358"W	1711.5463
5319	1017888.764	957209.405	1689.717	mll	4°45'28.30355"N	74°27'47.59109"W	1712.2294
5320	1017888.553	957208.140	1688.984	vt	4°45'28.29666"N	74°27'47.63213"W	1711.4962
5321	1017892.957	957206.424	1688.290	vt	4°45'28.44000"N	74°27'47.68790"W	1710.8022
5322	1017896.485	957205.025	1687.816	vt	4°45'28.55482"N	74°27'47.73336"W	1710.3282
5323	1017900.461	957203.723	1687.335	vt	4°45'28.68423"N	74°27'47.77569"W	1709.8472
5324	1017900.666	957204.197	1687.176	t	4°45'28.69091"N	74°27'47.76031"W	1709.6883
5325	1017900.757	957204.830	1687.316	t	4°45'28.69389"N	74°27'47.73977"W	1709.8284
5326	1017900.841	957205.651	1687.483	mll	4°45'28.69664"N	74°27'47.71313"W	1709.9955
5327	1017902.267	957204.583	1687.222	a	4°45'28.74304"N	74°27'47.74782"W	1709.7344
5328	1017902.905	957204.294	1687.185	a	4°45'28.76380"N	74°27'47.75721"W	1709.6974
5329	1017902.602	957206.252	1687.969	a	4°45'28.75398"N	74°27'47.69366"W	1710.4816
5330	1017903.476	957206.004	1687.936	a	4°45'28.78243"N	74°27'47.70173"W	1710.4487
5331	1017902.451	957206.230	1687.398	p	4°45'28.74906"N	74°27'47.69437"W	1709.9106
5332	1017903.576	957205.892	1687.269	p	4°45'28.78568"N	74°27'47.70537"W	1709.7817
5333	1017903.300	957203.089	1687.123	vt	4°45'28.77664"N	74°27'47.79632"W	1709.6353
5334	1017904.380	957202.876	1686.956	vt	4°45'28.81180"N	74°27'47.80325"W	1709.4683
5335	1017906.472	957201.948	1686.796	vt	4°45'28.87988"N	74°27'47.83340"W	1709.3083
5336	1017907.791	957201.157	1686.645	vt	4°45'28.92280"N	74°27'47.85910"W	1709.1573
5337	1017908.760	957202.845	1686.754	mll	4°45'28.95438"N	74°27'47.80434"W	1709.2665
5338	1017909.015	957204.268	1687.065	mll	4°45'28.96271"N	74°27'47.75817"W	1709.5777
5339	1017909.021	957204.269	1687.066	p	4°45'28.96291"N	74°27'47.75813"W	1709.5787
5340	1017908.712	957203.971	1687.219	reg	4°45'28.95284"N	74°27'47.76780"W	1709.7316
5341	1017908.668	957200.438	1686.570	vt	4°45'28.95134"N	74°27'47.88244"W	1709.0822
5342	1017911.645	957198.961	1686.300	vt	4°45'29.04826"N	74°27'47.93043"W	1708.8122
5343	1017913.886	957198.176	1686.168	vt	4°45'29.12120"N	74°27'47.95594"W	1708.6802
5344	1017914.452	957199.198	1686.154	t	4°45'29.13964"N	74°27'47.92279"W	1708.6663
5345	1017915.133	957200.167	1686.410	mll	4°45'29.16180"N	74°27'47.89136"W	1708.9225
5346	1017916.392	957197.207	1685.997	vt	4°45'29.20276"N	74°27'47.98744"W	1708.5092
5347	1017919.384	957195.906	1685.720	vt	4°45'29.30014"N	74°27'48.02968"W	1708.2321
5348	1017923.274	957194.281	1685.461	vt	4°45'29.42674"N	74°27'48.08248"W	1707.9731
5349	1017923.580	957194.792	1685.545	vt	4°45'29.43671"N	74°27'48.06591"W	1708.0572
5350	1017924.208	957195.817	1686.213	cr	4°45'29.45718"N	74°27'48.03266"W	1708.7254
5351	1017924.839	957193.610	1685.349	cr	4°45'29.47768"N	74°27'48.10429"W	1707.8611
5352	1017924.844	957193.616	1685.346	vt	4°45'29.47784"N	74°27'48.10409"W	1707.8581
5353	1017928.174	957192.234	1685.014	vt	4°45'29.58622"N	74°27'48.14900"W	1707.5261
5354	1017930.716	957190.979	1684.676	vt	4°45'29.66895"N	74°27'48.18978"W	1707.1880
5355	1017931.048	957191.594	1685.001	t	4°45'29.67977"N	74°27'48.16983"W	1707.5131
5356	1017930.091	957192.392	1685.490	t	4°45'29.64863"N	74°27'48.14391"W	1708.0022
5357	1017928.941	957193.020	1685.476	t	4°45'29.61120"N	74°27'48.12351"W	1707.9882

Name	Northing (m)	Easting (m)	Elevation (m)	Code	WGS84 Latitude	WGS84 Longitude	WGS84 Ell.Height (m)
5358	1017927.180	957193.712	1685.546	t	4°45'29.55389"N	74°27'48.10102"W	1708.0582
5359	1017927.457	957190.973	1685.083	pz	4°45'29.56285"N	74°27'48.18991"W	1707.5949
5360	1017927.173	957191.182	1685.071	n	4°45'29.55361"N	74°27'48.18312"W	1707.5829
5361	1017925.613	957196.703	1686.486	es	4°45'29.50294"N	74°27'48.00394"W	1708.9985
5362	1017925.558	957196.757	1686.664	s	4°45'29.50115"N	74°27'48.00218"W	1709.1765
5363	1017925.423	957196.783	1686.629	s	4°45'29.49675"N	74°27'48.00134"W	1709.1415
5364	1017925.695	957196.961	1686.498	es	4°45'29.50561"N	74°27'47.99557"W	1709.0106
5365	1017925.711	957197.040	1686.661	es	4°45'29.50613"N	74°27'47.99300"W	1709.1736
5366	1017925.844	957197.314	1686.680	es	4°45'29.51047"N	74°27'47.98411"W	1709.1926
5367	1017927.465	957196.096	1686.494	es	4°45'29.56321"N	74°27'48.02367"W	1709.0065
5368	1017927.218	957196.120	1686.365	t	4°45'29.55517"N	74°27'48.02288"W	1708.8775
5369	1017927.446	957196.146	1686.512	es	4°45'29.56259"N	74°27'48.02205"W	1709.0245
5370	1017927.034	957201.029	1688.922	es	4°45'29.54924"N	74°27'47.86358"W	1711.4351
5371	1017928.887	957200.399	1688.966	es	4°45'29.60956"N	74°27'47.88406"W	1711.4791
5372	1017926.176	957201.465	1689.274	cr	4°45'29.52132"N	74°27'47.84942"W	1711.7871
5373	1017926.618	957202.406	1689.487	cr	4°45'29.53573"N	74°27'47.81889"W	1712.0003
5374	1017929.795	957198.477	1688.288	pz	4°45'29.63911"N	74°27'47.94645"W	1710.8009
5375	1017929.453	957198.504	1688.260	n	4°45'29.62798"N	74°27'47.94557"W	1710.7729
5376	1017927.931	957203.751	1689.733	vc	4°45'29.57850"N	74°27'47.77528"W	1712.2465
5377	1017929.787	957203.138	1689.713	vc	4°45'29.63891"N	74°27'47.79520"W	1712.2265
5378	1017930.680	957205.848	1690.501	vc	4°45'29.66803"N	74°27'47.70728"W	1713.0149
5379	1017928.843	957206.540	1690.577	vc	4°45'29.60824"N	74°27'47.68479"W	1713.0909
5380	1017927.260	957202.316	1689.465	a	4°45'29.55662"N	74°27'47.82183"W	1711.9783
5381	1017927.221	957202.349	1689.903	a	4°45'29.55536"N	74°27'47.82075"W	1712.4163
5382	1017928.820	957207.125	1690.012	a	4°45'29.60750"N	74°27'47.66581"W	1712.5260
5383	1017925.944	957202.717	1689.917	a	4°45'29.51379"N	74°27'47.80879"W	1712.4303
5384	1017931.685	957202.532	1689.697	vc	4°45'29.70068"N	74°27'47.81490"W	1712.2105
5385	1017932.572	957205.327	1690.529	vc	4°45'29.72961"N	74°27'47.72422"W	1713.0429
5386	1017934.338	957204.219	1690.387	vc	4°45'29.78708"N	74°27'47.76021"W	1712.9009
5387	1017933.736	957202.444	1689.855	vc	4°45'29.76745"N	74°27'47.81780"W	1712.3686
5388	1017933.941	957202.367	1690.049	a	4°45'29.77412"N	74°27'47.82030"W	1712.5626
5389	1017935.007	957201.913	1690.109	a	4°45'29.80882"N	74°27'47.83505"W	1712.6226
5390	1017934.887	957201.908	1689.991	a	4°45'29.80491"N	74°27'47.83521"W	1712.5046
5391	1017933.901	957202.355	1689.916	a	4°45'29.77282"N	74°27'47.82069"W	1712.4296
5392	1017934.804	957202.167	1690.087	reg	4°45'29.80221"N	74°27'47.82681"W	1712.6006
5393	1017933.037	957200.367	1689.322	vc	4°45'29.74466"N	74°27'47.88518"W	1711.8353
5394	1017933.044	957200.351	1689.307	vc	4°45'29.74488"N	74°27'47.88570"W	1711.8203
5395	1017933.195	957200.257	1689.569	a	4°45'29.74980"N	74°27'47.88875"W	1712.0823
5396	1017932.906	957199.426	1689.482	a	4°45'29.74040"N	74°27'47.91571"W	1711.9952
5397	1017933.596	957199.131	1689.619	a	4°45'29.76286"N	74°27'47.92530"W	1712.1322
5398	1017932.614	957199.072	1688.985	esc	4°45'29.73089"N	74°27'47.92720"W	1711.4981
5399	1017930.910	957199.727	1688.914	esc	4°45'29.67540"N	74°27'47.90591"W	1711.4271
5400	1017927.008	957203.824	1689.939	reg	4°45'29.54845"N	74°27'47.77289"W	1712.4525
5401	1017932.548	957199.066	1688.790	esc	4°45'29.72874"N	74°27'47.92739"W	1711.3031

Name	Northing (m)	Easting (m)	Elevation (m)	Code	WGS84 Latitude	WGS84 Longitude	WGS84 Ell.Height (m)
5402	1017932.476	957198.776	1688.788	esc	4°45'29.72639"N	74°27'47.93680"W	1711.3011
5403	1017932.446	957198.725	1688.661	esc	4°45'29.72542"N	74°27'47.93845"W	1711.1741
5404	1017930.800	957199.681	1688.829	esc	4°45'29.67182"N	74°27'47.90740"W	1711.3421
5405	1017930.683	957199.367	1688.781	esc	4°45'29.66803"N	74°27'47.91759"W	1711.2941
5406	1017930.674	957199.320	1688.596	esc	4°45'29.66774"N	74°27'47.91911"W	1711.1091
5407	1017930.954	957193.975	1686.325	esc	4°45'29.67675"N	74°27'48.09256"W	1708.8374
5408	1017929.039	957194.643	1686.272	esc	4°45'29.61443"N	74°27'48.07085"W	1708.7844
5409	1017929.072	957194.526	1686.139	t	4°45'29.61550"N	74°27'48.07465"W	1708.6514
5410	1017930.943	957193.802	1686.171	t	4°45'29.67639"N	74°27'48.09818"W	1708.6834
5411	1017932.481	957193.394	1687.243	p	4°45'29.72645"N	74°27'48.11144"W	1709.7554
5412	1017930.826	957193.647	1686.118	t	4°45'29.67258"N	74°27'48.10320"W	1708.6304
5413	1017928.566	957194.024	1685.985	t	4°45'29.59902"N	74°27'48.09093"W	1708.4973
5414	1017930.494	957192.751	1685.713	t	4°45'29.66175"N	74°27'48.13227"W	1708.2253
5415	1017931.835	957192.688	1686.029	t	4°45'29.70541"N	74°27'48.13434"W	1708.5413
5416	1017931.309	957192.210	1685.627	t	4°45'29.68828"N	74°27'48.14984"W	1708.1392
5417	1017931.429	957190.960	1684.606	t	4°45'29.69216"N	74°27'48.19041"W	1707.1181
5418	1017931.148	957190.335	1684.602	vt	4°45'29.68300"N	74°27'48.21068"W	1707.1140
5419	1017927.460	957190.975	1685.099	pz	4°45'29.56295"N	74°27'48.18985"W	1707.6109
5420	1017927.637	957191.288	1685.088	n	4°45'29.56872"N	74°27'48.17969"W	1707.5999
5421	1017931.506	957190.075	1684.536	vt	4°45'29.69465"N	74°27'48.21913"W	1707.0480
5422	1017934.915	957188.374	1683.920	vt	4°45'29.80559"N	74°27'48.27439"W	1706.4319
5423	1017937.665	957187.192	1683.486	vt	4°45'29.89509"N	74°27'48.31280"W	1705.9979
5424	1017939.500	957186.592	1683.093	vt	4°45'29.95482"N	74°27'48.33230"W	1705.6049
5425	1017939.690	957187.618	1683.135	t	4°45'29.96103"N	74°27'48.29901"W	1705.6470
5426	1017940.862	957188.554	1683.886	mr	4°45'29.99920"N	74°27'48.26866"W	1706.3982
5427	1017939.927	957189.121	1684.500	mr	4°45'29.96877"N	74°27'48.25025"W	1707.0122
5428	1017941.401	957185.586	1682.743	vt	4°45'30.01669"N	74°27'48.36498"W	1705.2549
5429	1017941.777	957185.810	1682.600	t	4°45'30.02893"N	74°27'48.35772"W	1705.1119
5430	1017942.130	957186.258	1682.522	t	4°45'30.04043"N	74°27'48.34319"W	1705.0340
5431	1017942.686	957187.165	1683.181	t	4°45'30.05855"N	74°27'48.31377"W	1705.6931
5432	1017942.811	957187.747	1683.629	t	4°45'30.06263"N	74°27'48.29489"W	1706.1412
5433	1017942.767	957185.111	1682.438	vt	4°45'30.06115"N	74°27'48.38042"W	1704.9499
5434	1017945.701	957183.904	1681.729	vt	4°45'30.15664"N	74°27'48.41965"W	1704.2409
5435	1017945.395	957184.145	1681.842	vt	4°45'30.14668"N	74°27'48.41182"W	1704.3539
5436	1017946.812	957183.118	1681.347	vt	4°45'30.19279"N	74°27'48.44517"W	1703.8588
5437	1017947.334	957183.859	1681.444	t	4°45'30.20980"N	74°27'48.42114"W	1703.9559
5438	1017947.478	957184.061	1681.876	a	4°45'30.21449"N	74°27'48.41458"W	1704.3880
5439	1017950.261	957184.780	1682.504	acc	4°45'30.30510"N	74°27'48.39127"W	1705.0162
5440	1017949.864	957186.208	1682.651	acc	4°45'30.29221"N	74°27'48.34493"W	1705.1633
5441	1017949.748	957185.225	1682.494	reg	4°45'30.28841"N	74°27'48.37683"W	1705.0062
5442	1017949.465	957187.040	1683.449	t	4°45'30.27923"N	74°27'48.31792"W	1705.9614
5443	1017949.261	957186.221	1682.766	t	4°45'30.27258"N	74°27'48.34450"W	1705.2783
5444	1017947.724	957185.792	1682.496	t	4°45'30.22253"N	74°27'48.35842"W	1705.0082
5445	1017946.922	957185.664	1682.486	t	4°45'30.19642"N	74°27'48.36256"W	1704.9981

Name	Northing (m)	Easting (m)	Elevation (m)	Code	WGS84 Latitude	WGS84 Longitude	WGS84 Ell.Height (m)
5446	1017947.241	957187.006	1683.405	t	4°45'30.20683"N	74°27'48.31902"W	1705.9173
5447	1017947.149	957185.275	1682.068	a	4°45'30.20380"N	74°27'48.37518"W	1704.5801
5448	1017946.966	957185.172	1681.852	cj	4°45'30.19784"N	74°27'48.37852"W	1704.3641
5449	1017946.505	957185.053	1681.848	cj	4°45'30.18283"N	74°27'48.38238"W	1704.3600
5450	1017947.282	957184.253	1681.873	cj	4°45'30.20811"N	74°27'48.40835"W	1704.3850
5451	1017948.554	957182.604	1680.977	vt	4°45'30.24949"N	74°27'48.46185"W	1703.4888
5452	1017950.808	957181.599	1680.312	vt	4°45'30.32285"N	74°27'48.49451"W	1702.8238
5453	1017950.913	957182.317	1680.362	t	4°45'30.32628"N	74°27'48.47121"W	1702.8739
5454	1017950.699	957182.926	1680.465	t	4°45'30.31933"N	74°27'48.45144"W	1702.9770
5455	1017951.075	957184.255	1681.268	t	4°45'30.33159"N	74°27'48.40833"W	1703.7801
5456	1017951.857	957183.437	1680.967	t	4°45'30.35703"N	74°27'48.43489"W	1703.4791
5457	1017950.232	957179.714	1680.407	pz	4°45'30.30406"N	74°27'48.55566"W	1702.9185
5458	1017950.495	957180.009	1680.412	n	4°45'30.31263"N	74°27'48.54610"W	1702.9236
5459	1017952.746	957180.685	1679.852	vt	4°45'30.38592"N	74°27'48.52420"W	1702.3638
5460	1017955.287	957179.300	1678.918	vt	4°45'30.46862"N	74°27'48.56920"W	1701.4297
5461	1017955.782	957179.737	1678.880	t	4°45'30.48474"N	74°27'48.55503"W	1701.3918
5462	1017956.389	957180.425	1678.917	t	4°45'30.50451"N	74°27'48.53271"W	1701.4289
5463	1017956.779	957180.821	1679.278	t	4°45'30.51721"N	74°27'48.51987"W	1701.7900
5464	1017957.124	957181.180	1679.895	t	4°45'30.52845"N	74°27'48.50822"W	1702.4070
5465	1017957.475	957178.370	1678.314	vt	4°45'30.53982"N	74°27'48.59942"W	1700.8257
5466	1017959.600	957177.403	1677.712	vt	4°45'30.60898"N	74°27'48.63084"W	1700.2237
5467	1017959.710	957177.914	1677.676	t	4°45'30.61257"N	74°27'48.61426"W	1700.1878
5468	1017959.912	957178.316	1677.776	t	4°45'30.61916"N	74°27'48.60121"W	1700.2878
5469	1017960.249	957179.341	1678.298	t	4°45'30.63015"N	74°27'48.56796"W	1700.8100
5470	1017960.769	957176.478	1677.219	vt	4°45'30.64702"N	74°27'48.66088"W	1699.7306
5471	1017962.316	957175.804	1676.704	vt	4°45'30.69737"N	74°27'48.68277"W	1699.2156
5472	1017962.545	957176.532	1676.924	t	4°45'30.70484"N	74°27'48.65916"W	1699.4357
5473	1017962.647	957177.157	1677.171	t	4°45'30.70817"N	74°27'48.63888"W	1699.6828
5474	1017963.178	957178.050	1678.200	t	4°45'30.72548"N	74°27'48.60991"W	1700.7119
5475	1017965.269	957174.327	1675.842	vt	4°45'30.79348"N	74°27'48.73076"W	1698.3536
5476	1017967.673	957173.521	1675.372	vt	4°45'30.87172"N	74°27'48.75696"W	1697.8836
5477	1017969.942	957172.513	1674.857	vt	4°45'30.94557"N	74°27'48.78971"W	1697.3686
5478	1017972.686	957171.572	1674.389	vt	4°45'31.03488"N	74°27'48.82030"W	1696.9006
5479	1017972.684	957172.220	1674.376	t	4°45'31.03482"N	74°27'48.79928"W	1696.8876
5480	1017972.711	957172.950	1674.803	t	4°45'31.03572"N	74°27'48.77559"W	1697.3147
5481	1017972.887	957173.574	1675.440	t	4°45'31.04146"N	74°27'48.75534"W	1697.9518
5482	1017973.783	957172.552	1674.378	t	4°45'31.07061"N	74°27'48.78852"W	1696.8897
5483	1017975.168	957172.917	1674.529	t	4°45'31.11571"N	74°27'48.77670"W	1697.0408
5484	1017976.535	957173.599	1674.785	t	4°45'31.16022"N	74°27'48.75460"W	1697.2970
5485	1017980.658	957170.203	1674.789	p	4°45'31.29438"N	74°27'48.86485"W	1697.3008
5486	1017980.549	957170.786	1674.747	a	4°45'31.29084"N	74°27'48.84593"W	1697.2588
5487	1017980.897	957171.510	1674.731	a	4°45'31.30218"N	74°27'48.82244"W	1697.2429
5488	1017979.486	957171.378	1674.667	a	4°45'31.25624"N	74°27'48.82670"W	1697.1789
5489	1017978.197	957171.796	1674.639	a	4°45'31.21429"N	74°27'48.81314"W	1697.1508

Name	Northing (m)	Easting (m)	Elevation (m)	Code	WGS84 Latitude	WGS84 Longitude	WGS84 Ell.Height (m)
5490	1017978.675	957170.980	1674.604	t	4°45'31.22983"N	74°27'48.83960"W	1697.1158
5491	1017977.226	957171.939	1674.569	t	4°45'31.18268"N	74°27'48.80848"W	1697.0808
5492	1017976.830	957172.883	1674.546	t	4°45'31.16981"N	74°27'48.77784"W	1697.0579
5493	1017975.415	957171.837	1674.367	t	4°45'31.12372"N	74°27'48.81176"W	1696.8787
5494	1017974.747	957172.462	1674.385	t	4°45'31.10199"N	74°27'48.79146"W	1696.8968
5495	1017974.701	957171.525	1674.260	t	4°45'31.10047"N	74°27'48.82186"W	1696.7717
5496	1017977.121	957169.582	1673.550	vt	4°45'31.17922"N	74°27'48.88496"W	1696.0615
5497	1017976.732	957168.212	1673.473	pz	4°45'31.16656"N	74°27'48.92941"W	1695.9843
5498	1017976.959	957168.460	1673.419	n	4°45'31.17395"N	74°27'48.92137"W	1695.9304
5499	1017977.375	957170.246	1673.532	t	4°45'31.18750"N	74°27'48.86342"W	1696.0436
5500	1017979.583	957168.415	1673.132	vt	4°45'31.25938"N	74°27'48.92285"W	1695.6435
5501	1017979.932	957169.078	1673.068	t	4°45'31.27075"N	74°27'48.90134"W	1695.5796
5502	1017980.240	957169.572	1673.529	t	4°45'31.28076"N	74°27'48.88531"W	1696.0407
5503	1017980.595	957170.073	1673.858	t	4°45'31.29232"N	74°27'48.86906"W	1696.3697
5504	1017981.515	957169.693	1673.179	t	4°45'31.32227"N	74°27'48.88141"W	1695.6907
5505	1017981.227	957168.821	1672.891	t	4°45'31.31290"N	74°27'48.90970"W	1695.4026
5506	1017983.303	957168.730	1672.749	t	4°45'31.38046"N	74°27'48.91272"W	1695.2607
5507	1017984.789	957167.837	1672.503	t	4°45'31.42884"N	74°27'48.94170"W	1695.0147
5508	1017986.164	957167.125	1672.204	t	4°45'31.47359"N	74°27'48.96483"W	1694.7156
5509	1017985.763	957166.460	1672.073	t	4°45'31.46052"N	74°27'48.98640"W	1694.5845
5510	1017985.486	957166.028	1671.876	t	4°45'31.45150"N	74°27'49.00042"W	1694.3875
5511	1017985.360	957165.569	1671.952	vt	4°45'31.44739"N	74°27'49.01531"W	1694.4634
5512	1017988.052	957163.581	1671.611	vt	4°45'31.53499"N	74°27'49.07987"W	1694.1223
5513	1017990.628	957161.885	1671.280	vt	4°45'31.61881"N	74°27'49.13496"W	1693.7912
5514	1017992.538	957160.732	1671.032	vt	4°45'31.68097"N	74°27'49.17241"W	1693.5431
5515	1017992.622	957161.050	1670.963	t	4°45'31.68371"N	74°27'49.16209"W	1693.4742
5516	1017992.739	957161.388	1670.934	t	4°45'31.68753"N	74°27'49.15112"W	1693.4452
5517	1017992.885	957161.820	1670.996	t	4°45'31.69229"N	74°27'49.13711"W	1693.5073
5518	1017993.508	957163.144	1671.984	p	4°45'31.71259"N	74°27'49.09416"W	1694.4955
5519	1017993.391	957160.154	1670.957	vt	4°45'31.70873"N	74°27'49.19118"W	1693.4681
5520	1017995.659	957158.725	1670.717	vt	4°45'31.78253"N	74°27'49.23759"W	1693.2280
5521	1017998.916	957156.783	1670.316	vt	4°45'31.88852"N	74°27'49.30067"W	1692.8269
5522	1017998.979	957157.067	1670.266	t	4°45'31.89058"N	74°27'49.29146"W	1692.7770
5523	1017999.315	957157.389	1670.158	t	4°45'31.90152"N	74°27'49.28101"W	1692.6690
5524	1017999.595	957157.891	1670.260	t	4°45'31.91065"N	74°27'49.26473"W	1692.7711
5525	1018002.340	957154.537	1669.986	vt	4°45'31.99995"N	74°27'49.37362"W	1692.4968
5526	1018004.406	957153.299	1669.804	vt	4°45'32.06718"N	74°27'49.41383"W	1692.3148
5527	1018006.853	957151.812	1669.483	vt	4°45'32.14681"N	74°27'49.46213"W	1691.9937
5528	1018007.441	957152.139	1669.511	t	4°45'32.16596"N	74°27'49.45153"W	1692.0217
5529	1018008.207	957153.012	1670.272	t	4°45'32.19091"N	74°27'49.42322"W	1692.7829
5530	1018009.444	957150.714	1669.130	t	4°45'32.23114"N	74°27'49.49778"W	1691.6407
5531	1018008.972	957149.843	1669.145	vt	4°45'32.21576"N	74°27'49.52604"W	1691.6555
5532	1018011.813	957147.977	1668.844	vt	4°45'32.30821"N	74°27'49.58664"W	1691.3544
5533	1018015.242	957145.737	1668.414	vt	4°45'32.41979"N	74°27'49.65939"W	1690.9243

Name	Northing (m)	Easting (m)	Elevation (m)	Code	WGS84 Latitude	WGS84 Longitude	WGS84 Ell.Height (m)
5534	1018015.797	957146.414	1668.359	t	4°45'32.43787"N	74°27'49.63744"W	1690.8694
5535	1018016.197	957147.471	1669.280	t	4°45'32.45092"N	74°27'49.60314"W	1691.7906
5536	1018016.633	957147.600	1669.768	t	4°45'32.46511"N	74°27'49.59897"W	1692.2786
5537	1018018.180	957142.950	1667.988	vt	4°45'32.51539"N	74°27'49.74989"W	1690.4981
5538	1018022.718	957139.688	1667.341	vt	4°45'32.66305"N	74°27'49.85583"W	1689.8509
5539	1018023.172	957139.991	1667.172	t	4°45'32.67784"N	74°27'49.84600"W	1689.6820
5540	1018024.006	957140.353	1667.261	t	4°45'32.70500"N	74°27'49.83427"W	1689.7710
5541	1018024.562	957141.824	1667.710	t	4°45'32.72312"N	74°27'49.78655"W	1690.2202
5542	1018025.690	957143.055	1668.300	t	4°45'32.75987"N	74°27'49.74662"W	1690.8105
5543	1018026.213	957143.503	1668.456	t	4°45'32.77690"N	74°27'49.73210"W	1690.9665
5544	1018024.125	957138.366	1667.226	vt	4°45'32.70886"N	74°27'49.89875"W	1689.7358
5545	1018027.219	957135.805	1666.652	vt	4°45'32.80954"N	74°27'49.98192"W	1689.1616
5546	1018029.485	957133.649	1666.385	vt	4°45'32.88327"N	74°27'50.05192"W	1688.8945
5547	1018032.853	957130.364	1665.824	vt	4°45'32.99284"N	74°27'50.15858"W	1688.3332
5548	1018033.926	957131.077	1666.178	t	4°45'33.02779"N	74°27'50.13547"W	1688.6873
5549	1018035.164	957131.670	1666.614	t	4°45'33.06810"N	74°27'50.11625"W	1689.1235
5550	1018036.329	957132.357	1666.808	t	4°45'33.10604"N	74°27'50.09398"W	1689.3176
5551	1018033.079	957129.697	1665.736	vt	4°45'33.00019"N	74°27'50.18023"W	1688.2451
5552	1018035.549	957127.489	1665.571	vt	4°45'33.08056"N	74°27'50.25193"W	1688.0800
5553	1018038.151	957127.696	1665.618	vt	4°45'33.16527"N	74°27'50.24526"W	1688.1271
5554	1018040.979	957128.432	1666.432	vt	4°45'33.25734"N	74°27'50.22140"W	1688.9413
5555	1018044.557	957124.162	1666.432	vt	4°45'33.37374"N	74°27'50.36003"W	1688.9410
5556	1018045.922	957122.951	1666.446	cr	4°45'33.41815"N	74°27'50.39935"W	1688.9549
5557	1018042.644	957123.265	1665.829	vt	4°45'33.31145"N	74°27'50.38910"W	1688.3378
5558	1018041.613	957121.743	1665.345	vt	4°45'33.27785"N	74°27'50.43847"W	1687.8535
5559	1018041.225	957120.302	1664.914	vt	4°45'33.26519"N	74°27'50.48522"W	1687.4223
5560	1018042.833	957120.484	1665.519	pt	4°45'33.31754"N	74°27'50.47935"W	1688.0274
5561	1018041.759	957119.159	1664.826	vt	4°45'33.28256"N	74°27'50.52232"W	1687.3342
5562	1018043.880	957117.467	1664.765	vc	4°45'33.35157"N	74°27'50.57727"W	1687.2731
5563	1018044.633	957116.804	1664.853	pt	4°45'33.37607"N	74°27'50.59880"W	1687.3611
5564	1018038.797	957114.607	1664.699	vc	4°45'33.18604"N	74°27'50.66998"W	1687.2065
5565	1018047.057	957112.715	1664.283	vc	4°45'33.45491"N	74°27'50.73153"W	1686.7907
5566	1018047.117	957112.714	1664.441	s	4°45'33.45686"N	74°27'50.73156"W	1686.9487
5567	1018049.970	957108.320	1663.939	s	4°45'33.54968"N	74°27'50.87420"W	1686.4463
5568	1018049.500	957108.006	1663.952	s	4°45'33.53438"N	74°27'50.88438"W	1686.4592
5569	1018050.395	957106.660	1663.915	s	4°45'33.56349"N	74°27'50.92807"W	1686.4221
5570	1018050.908	957106.862	1663.915	s	4°45'33.58019"N	74°27'50.92153"W	1686.4221
5571	1018050.913	957106.876	1663.902	sm	4°45'33.58035"N	74°27'50.92108"W	1686.4091
5572	1018051.384	957108.656	1664.411	cr	4°45'33.59572"N	74°27'50.86333"W	1686.9184
5573	1018052.508	957107.030	1664.372	acc	4°45'33.63228"N	74°27'50.91611"W	1686.8792
5574	1018053.836	957102.139	1663.838	vc	4°45'33.67542"N	74°27'51.07485"W	1686.3447
5575	1018056.736	957097.497	1663.582	vc	4°45'33.76974"N	74°27'51.22554"W	1686.0882
5576	1018051.835	957094.449	1663.386	vc	4°45'33.61013"N	74°27'51.32435"W	1685.8916
5577	1018058.101	957095.902	1663.720	pt	4°45'33.81414"N	74°27'51.27732"W	1686.2261

Name	Northing (m)	Easting (m)	Elevation (m)	Code	WGS84 Latitude	WGS84 Longitude	WGS84 Ell.Height (m)
5578	1018058.310	957094.965	1663.546	vc	4°45'33.82093"N	74°27'51.30773"W	1686.0520
5579	1018059.290	957094.998	1663.637	vc	4°45'33.85283"N	74°27'51.30668"W	1686.1430
5580	1018059.100	957095.566	1663.762	p	4°45'33.84666"N	74°27'51.28824"W	1686.2681
5581	1018059.194	957095.489	1664.212	a	4°45'33.84972"N	74°27'51.29074"W	1686.7181
5582	1018060.113	957093.373	1663.612	vc	4°45'33.87959"N	74°27'51.35942"W	1686.1179
5583	1018060.842	957092.663	1663.606	vc	4°45'33.90331"N	74°27'51.38248"W	1686.1118
5584	1018060.925	957092.841	1663.976	a	4°45'33.90602"N	74°27'51.37670"W	1686.4818
5585	1018060.241	957093.474	1664.029	a	4°45'33.88376"N	74°27'51.35615"W	1686.5349
5586	1018060.958	957092.574	1663.598	vc	4°45'33.90709"N	74°27'51.38537"W	1686.1038
5587	1018054.751	957089.606	1663.205	vc	4°45'33.70496"N	74°27'51.48156"W	1685.7102
5588	1018056.629	957087.193	1663.155	vc	4°45'33.76605"N	74°27'51.55990"W	1685.6600
5589	1018056.704	957085.233	1663.047	vc	4°45'33.76846"N	74°27'51.62350"W	1685.5517
5590	1018059.943	957082.285	1663.023	vc	4°45'33.87385"N	74°27'51.71922"W	1685.5275
5591	1018064.095	957084.173	1662.978	vc	4°45'34.00905"N	74°27'51.65804"W	1685.4829
5592	1018063.824	957085.106	1663.126	vc	4°45'34.00024"N	74°27'51.62776"W	1685.6310
5593	1018063.928	957086.381	1663.314	vc	4°45'34.00365"N	74°27'51.58639"W	1685.8192
5594	1018064.225	957087.328	1663.426	vc	4°45'34.01334"N	74°27'51.55566"W	1685.9313
5595	1018064.691	957087.742	1663.498	vc	4°45'34.02852"N	74°27'51.54224"W	1686.0034
5596	1018064.084	957085.582	1663.352	gps7	4°45'34.00872"N	74°27'51.61232"W	1685.8571
5597	1018059.292	957088.937	1663.342	ppz	4°45'33.85278"N	74°27'51.50335"W	1685.8473
5598	1018059.054	957088.670	1663.341	n	4°45'33.84503"N	74°27'51.51201"W	1685.8463
5599	1018067.512	957095.978	1664.217	vc	4°45'34.12051"N	74°27'51.27503"W	1686.7235
5600	1018073.068	957098.520	1664.803	vc	4°45'34.30143"N	74°27'51.19262"W	1687.3101
5601	1018076.187	957099.840	1665.173	vc	4°45'34.40299"N	74°27'51.14985"W	1687.6804
5602	1018082.779	957101.008	1665.817	vc	4°45'34.61762"N	74°27'51.11207"W	1688.3248
5603	1018087.106	957100.954	1666.223	vc	4°45'34.75848"N	74°27'51.11391"W	1688.7310
5604	1018086.595	957096.151	1666.062	vc	4°45'34.74175"N	74°27'51.26975"W	1688.5694
5605	1018082.825	957096.071	1665.656	vc	4°45'34.61902"N	74°27'51.27228"W	1688.1632
5606	1018078.082	957094.317	1665.068	vc	4°45'34.46458"N	74°27'51.32911"W	1687.5748
5607	1018068.028	957089.520	1663.807	vc	4°45'34.13719"N	74°27'51.48460"W	1686.3128
5608	1018068.111	957089.393	1663.844	mll	4°45'34.13988"N	74°27'51.48873"W	1686.3498
5609	1018069.466	957086.995	1663.748	mll	4°45'34.18395"N	74°27'51.56654"W	1686.2535
5610	1018068.392	957086.504	1663.654	a	4°45'34.14898"N	74°27'51.58248"W	1686.1594
5611	1018068.355	957086.467	1663.464	acc	4°45'34.14777"N	74°27'51.58368"W	1685.9694
5612	1018067.230	957088.886	1663.688	a	4°45'34.11120"N	74°27'51.50516"W	1686.1936
5613	1018065.445	957085.247	1663.432	acc	4°45'34.05301"N	74°27'51.62321"W	1685.9371
5614	1018064.896	957084.972	1663.344	p	4°45'34.03514"N	74°27'51.63212"W	1685.8491
5615	1018064.966	957081.331	1662.670	vv	4°45'34.03734"N	74°27'51.75028"W	1685.1746
5616	1018065.493	957081.480	1662.663	vc	4°45'34.05450"N	74°27'51.74545"W	1685.1677
5617	1018065.536	957081.503	1662.799	s	4°45'34.05592"N	74°27'51.74469"W	1685.3037
5618	1018066.560	957081.732	1663.110	t	4°45'34.08924"N	74°27'51.73730"W	1685.6147
5619	1018061.494	957079.990	1662.775	vc	4°45'33.92429"N	74°27'51.79372"W	1685.2793
5620	1018062.694	957076.485	1662.384	vc	4°45'33.96332"N	74°27'51.90749"W	1684.8879
5621	1018062.686	957076.399	1662.524	s	4°45'33.96306"N	74°27'51.91028"W	1685.0279

Name	Northing (m)	Easting (m)	Elevation (m)	Code	WGS84 Latitude	WGS84 Longitude	WGS84 Ell.Height (m)
5622	1018062.619	957076.380	1662.559	s	4°45'33.96088"N	74°27'51.91089"W	1685.0629
5623	1018067.053	957078.377	1662.302	vc	4°45'34.10526"N	74°27'51.84617"W	1684.8063
5624	1018070.705	957071.530	1661.541	vc	4°45'34.22402"N	74°27'52.06839"W	1684.0447
5625	1018074.984	957063.321	1660.990	vc	4°45'34.36316"N	74°27'52.33486"W	1683.4929
5626	1018075.141	957062.660	1660.807	sm	4°45'34.36826"N	74°27'52.35631"W	1683.3098
5627	1018074.906	957063.204	1660.832	sm	4°45'34.36062"N	74°27'52.33865"W	1683.3348
5628	1018070.924	957061.125	1660.756	sm	4°45'34.23094"N	74°27'52.40604"W	1683.2584
5629	1018071.190	957060.620	1660.703	sm	4°45'34.23960"N	74°27'52.42244"W	1683.2054
5630	1018069.675	957060.268	1660.739	pz	4°45'34.19027"N	74°27'52.43382"W	1683.2412
5631	1018075.733	957057.435	1660.412	pz	4°45'34.38743"N	74°27'52.52587"W	1682.9142
5632	1018076.096	957054.678	1659.987	pz	4°45'34.39919"N	74°27'52.61534"W	1682.4888
5633	1018073.301	957056.642	1660.283	vc	4°45'34.30824"N	74°27'52.55156"W	1682.7850
5634	1018077.649	957058.243	1660.413	vc	4°45'34.44982"N	74°27'52.49969"W	1682.9153
5635	1018060.338	957081.989	1663.031	pb	4°45'33.88670"N	74°27'51.72884"W	1685.5355
5636	1018054.643	957089.594	1663.226	vt	4°45'33.70145"N	74°27'51.48195"W	1685.7312
5637	1018051.554	957094.799	1663.419	vt	4°45'33.60099"N	74°27'51.31299"W	1685.9247
5638	1018048.430	957093.270	1663.113	vt	4°45'33.49926"N	74°27'51.36254"W	1685.6183
5639	1018049.352	957095.856	1663.189	vt	4°45'33.52932"N	74°27'51.27864"W	1685.6947
5640	1018047.010	957098.099	1663.017	vt	4°45'33.45313"N	74°27'51.20581"W	1685.5229
5641	1018044.829	957096.307	1662.803	vt	4°45'33.38209"N	74°27'51.26392"W	1685.3085
5642	1018041.584	957099.590	1662.514	vt	4°45'33.27651"N	74°27'51.15733"W	1685.0198
5643	1018043.164	957102.425	1662.716	vt	4°45'33.32800"N	74°27'51.06536"W	1685.2222
5644	1018039.615	957101.713	1662.370	vt	4°45'33.21246"N	74°27'51.08840"W	1684.8760
5645	1018041.044	957104.727	1662.486	vt	4°45'33.25903"N	74°27'50.99062"W	1684.9924
5646	1018036.790	957103.902	1662.161	vt	4°45'33.12053"N	74°27'51.01734"W	1684.6671
5647	1018038.365	957106.615	1662.237	vt	4°45'33.17186"N	74°27'50.92934"W	1684.7435
5648	1018033.214	957107.467	1662.024	vt	4°45'33.00419"N	74°27'50.90159"W	1684.5304
5649	1018035.598	957110.187	1662.086	vt	4°45'33.08182"N	74°27'50.81338"W	1684.5928
5650	1018030.051	957118.309	1662.502	vt	4°45'32.90139"N	74°27'50.54971"W	1685.0096
5651	1018026.337	957114.637	1662.228	vt	4°45'32.78042"N	74°27'50.66879"W	1684.7350
5652	1018024.995	957115.726	1662.261	a	4°45'32.73675"N	74°27'50.63343"W	1684.7680
5653	1018024.742	957114.249	1662.274	a	4°45'32.72848"N	74°27'50.68135"W	1684.7808
5654	1018024.092	957115.086	1662.284	a	4°45'32.70734"N	74°27'50.65418"W	1684.7909
5655	1018031.341	957107.387	1662.126	a	4°45'32.94321"N	74°27'50.90415"W	1684.6323
5656	1018032.777	957107.356	1662.041	a	4°45'32.98996"N	74°27'50.90519"W	1684.5474
5657	1018036.799	957105.871	1662.136	pp	4°45'33.12086"N	74°27'50.95345"W	1684.6424
5658	1018036.801	957105.874	1662.131	pp	4°45'33.12093"N	74°27'50.95335"W	1684.6374
5659	1018040.188	957108.238	1662.546	t	4°45'33.23123"N	74°27'50.87667"W	1685.0528
5660	1018038.402	957110.793	1662.409	t	4°45'33.17311"N	74°27'50.79376"W	1684.9160
5661	1018036.359	957113.326	1662.594	t	4°45'33.10665"N	74°27'50.71153"W	1685.1013
5662	1018033.022	957117.605	1662.626	t	4°45'32.99810"N	74°27'50.57261"W	1685.1336
5663	1018031.825	957119.549	1662.921	t	4°45'32.95917"N	74°27'50.50951"W	1685.4288
5664	1018031.136	957121.349	1663.868	t	4°45'32.93677"N	74°27'50.45108"W	1686.3760
5665	1018029.619	957120.885	1663.594	t	4°45'32.88738"N	74°27'50.46611"W	1686.1019

Name	Northing (m)	Easting (m)	Elevation (m)	Code	WGS84 Latitude	WGS84 Longitude	WGS84 Ell.Height (m)
5666	1018029.511	957119.758	1663.245	t	4°45'32.88384"N	74°27'50.50268"W	1685.7527
5667	1018028.364	957118.825	1662.801	t	4°45'32.84649"N	74°27'50.53293"W	1685.3086
5668	1018026.646	957119.226	1663.115	t	4°45'32.79056"N	74°27'50.51989"W	1685.6225
5669	1018026.629	957118.060	1662.718	t	4°45'32.78999"N	74°27'50.55773"W	1685.2254
5670	1018031.900	957106.469	1662.021	tn	4°45'32.96139"N	74°27'50.93395"W	1684.5272
5671	1018035.173	957101.999	1661.943	tn	4°45'33.06785"N	74°27'51.07906"W	1684.4488
5672	1018028.914	957103.041	1661.704	tn	4°45'32.86412"N	74°27'51.04513"W	1684.2097
5673	1018031.399	957098.946	1661.635	tn	4°45'32.94494"N	74°27'51.17806"W	1684.1403
5674	1018027.325	957094.226	1660.868	tn	4°45'32.81222"N	74°27'51.33115"W	1683.3725
5675	1018022.938	957095.624	1660.877	tn	4°45'32.66943"N	74°27'51.28569"W	1683.3815
5676	1018022.812	957089.799	1660.468	tn	4°45'32.66521"N	74°27'51.47471"W	1682.9717
5677	1018020.117	957087.141	1660.362	tn	4°45'32.57743"N	74°27'51.56091"W	1682.8653
5678	1018017.680	957089.731	1660.424	tn	4°45'32.49815"N	74°27'51.47682"W	1682.9275
5679	1018016.843	957091.283	1660.373	tn	4°45'32.47093"N	74°27'51.42644"W	1682.8767
5680	1018018.346	957091.232	1660.302	po	4°45'32.51985"N	74°27'51.42813"W	1682.8057
5681	1018018.343	957091.235	1660.291	pp	4°45'32.51976"N	74°27'51.42803"W	1682.7947
5682	1018021.539	957093.034	1660.793	pp	4°45'32.62384"N	74°27'51.36971"W	1683.2971
5683	1018027.630	957127.727	1666.730	mr	4°45'32.82276"N	74°27'50.24405"W	1689.2386
5684	1018027.758	957127.824	1666.505	t	4°45'32.82693"N	74°27'50.24091"W	1689.0137
5685	1018029.993	957124.967	1664.959	mr	4°45'32.89963"N	74°27'50.33366"W	1687.4674
5686	1018028.428	957125.105	1664.796	p	4°45'32.84869"N	74°27'50.32915"W	1687.3044
5687	1018035.067	957124.282	1665.427	pp	4°45'33.06480"N	74°27'50.35598"W	1687.9356
5688	1018003.469	957146.891	1669.349	p	4°45'32.03655"N	74°27'49.62175"W	1691.8589
5689	1018004.891	957147.880	1669.265	ref	4°45'32.08286"N	74°27'49.58969"W	1691.7751
5690	1017976.750	957168.220	1673.502	ref	4°45'31.16715"N	74°27'48.92915"W	1696.0133
5691	1017946.838	957184.493	1681.870	ref	4°45'30.19366"N	74°27'48.40055"W	1704.3820
5692	1017927.468	957190.985	1685.112	ref	4°45'29.56321"N	74°27'48.18952"W	1707.6239
5693	1017873.055	957212.470	1693.009	ref	4°45'27.79222"N	74°27'47.49136"W	1715.5211
5694	1017822.532	957220.179	1705.137	ref	4°45'26.14762"N	74°27'47.24030"W	1727.6477
5695	1017817.318	957221.563	1705.941	sm	4°45'25.97791"N	74°27'47.19529"W	1728.4516
5696	1017817.235	957221.255	1705.928	sm	4°45'25.97520"N	74°27'47.20528"W	1728.4386
5697	1017816.615	957221.359	1705.931	sm	4°45'25.95502"N	74°27'47.20190"W	1728.4415
5698	1017813.348	957222.374	1707.394	car 2011	4°45'25.84869"N	74°27'47.16890"W	1729.9045
5700	1018504.667	957221.205	1659.608	ref	4°45'48.35408"N	74°27'47.21936"W	1682.1497
5701	1018498.928	957205.480	1657.981	ref	4°45'48.16694"N	74°27'47.72952"W	1680.5205
5702	1018475.710	957028.013	1646.055	ref	4°45'47.40786"N	74°27'53.48790"W	1668.5713
5703	1018496.137	957016.029	1645.773	ref	4°45'48.07265"N	74°27'53.87714"W	1668.2887
5704	1018538.812	957016.269	1640.919	ref	4°45'49.46191"N	74°27'53.87015"W	1663.4366
5705	1018580.372	957028.161	1638.211	ref	4°45'50.81507"N	74°27'53.48499"W	1660.7319
5706	1018690.716	957061.725	1629.275	ref	4°45'54.40785"N	74°27'52.39787"W	1651.8048
5707	1018808.106	957060.398	1622.198	cr	4°45'58.22937"N	74°27'52.44306"W	1644.7326
5708	1018805.544	957059.970	1621.865	scc	4°45'58.14596"N	74°27'52.45691"W	1644.3995
5709	1018801.407	957059.369	1622.053	scc	4°45'58.01127"N	74°27'52.47633"W	1644.5872
5710	1018808.204	957061.481	1621.765	c	4°45'58.23259"N	74°27'52.40792"W	1644.2998

Name	Northing (m)	Easting (m)	Elevation (m)	Code	WGS84 Latitude	WGS84 Longitude	WGS84 Ell.Height (m)
5711	1018808.188	957062.072	1621.648	c	4°45'58.23208"N	74°27'52.38874"W	1644.1828
5712	1018808.163	957062.788	1621.807	vt	4°45'58.23128"N	74°27'52.36551"W	1644.3419
5713	1018808.441	957068.858	1621.844	as	4°45'58.24044"N	74°27'52.16854"W	1644.3797
5714	1018808.249	957069.678	1621.733	c	4°45'58.23421"N	74°27'52.14193"W	1644.2688
5715	1018808.234	957069.746	1621.904	s	4°45'58.23372"N	74°27'52.13972"W	1644.4398
5716	1018808.138	957070.244	1622.301	t	4°45'58.23061"N	74°27'52.12356"W	1644.8369
5717	1018806.481	957062.599	1621.938	as	4°45'58.17652"N	74°27'52.37161"W	1644.4728
5718	1018801.053	957061.758	1622.342	as	4°45'57.99980"N	74°27'52.39880"W	1644.8765
5719	1018796.164	957060.896	1622.634	as	4°45'57.84062"N	74°27'52.42667"W	1645.1682
5720	1018796.520	957060.138	1622.268	c	4°45'57.85220"N	74°27'52.45128"W	1644.8021
5721	1018796.656	957059.831	1622.264	c	4°45'57.85662"N	74°27'52.46124"W	1644.7981
5722	1018794.744	957059.682	1622.291	c	4°45'57.79437"N	74°27'52.46604"W	1644.8250
5723	1018794.740	957059.249	1622.299	c	4°45'57.79423"N	74°27'52.48009"W	1644.8329
5724	1018794.737	957058.900	1622.462	a	4°45'57.79413"N	74°27'52.49142"W	1644.9959
5725	1018794.870	957058.240	1622.577	p	4°45'57.79845"N	74°27'52.51284"W	1645.1108
5726	1018794.156	957060.556	1622.772	as	4°45'57.77525"N	74°27'52.43767"W	1645.3061
5727	1018790.422	957059.935	1622.990	as	4°45'57.65368"N	74°27'52.45775"W	1645.5238
5728	1018789.612	957065.898	1623.044	as	4°45'57.62742"N	74°27'52.26426"W	1645.5785
5729	1018793.479	957066.301	1622.886	as	4°45'57.75332"N	74°27'52.25123"W	1645.4208
5730	1018792.767	957067.202	1622.797	c	4°45'57.73016"N	74°27'52.22198"W	1645.3318
5731	1018792.720	957067.451	1622.882	t	4°45'57.72863"N	74°27'52.21390"W	1645.4169
5732	1018791.008	957069.441	1623.441	t	4°45'57.67294"N	74°27'52.14929"W	1645.9760
5733	1018785.533	957069.997	1623.621	acc	4°45'57.49471"N	74°27'52.13117"W	1646.1559
5734	1018781.279	957070.579	1623.753	acc	4°45'57.35624"N	74°27'52.11220"W	1646.2878
5735	1018781.614	957069.646	1623.576	t	4°45'57.36713"N	74°27'52.14249"W	1646.1107
5736	1018783.705	957068.981	1623.406	t	4°45'57.43518"N	74°27'52.16411"W	1645.9407
5737	1018783.351	957067.870	1623.387	t	4°45'57.42364"N	74°27'52.20015"W	1645.9215
5738	1018780.860	957067.426	1623.559	t	4°45'57.34254"N	74°27'52.21451"W	1646.0934
5739	1018779.918	957064.320	1623.753	as	4°45'57.31181"N	74°27'52.31528"W	1646.2869
5740	1018783.541	957064.879	1623.443	as	4°45'57.42977"N	74°27'52.29721"W	1645.9772
5741	1018786.991	957059.465	1623.201	as	4°45'57.54197"N	74°27'52.47296"W	1645.7346
5742	1018790.151	957059.772	1622.964	as	4°45'57.64485"N	74°27'52.46306"W	1645.4978
5743	1018790.366	957058.837	1622.550	c	4°45'57.65183"N	74°27'52.49341"W	1645.0837
5744	1018790.389	957058.693	1622.516	c	4°45'57.65258"N	74°27'52.49808"W	1645.0497
5745	1018790.397	957058.527	1622.713	a	4°45'57.65284"N	74°27'52.50347"W	1645.2467
5746	1018790.180	957058.910	1622.745	a	4°45'57.64578"N	74°27'52.49104"W	1645.2787
5747	1018790.441	957057.740	1622.871	acc	4°45'57.65425"N	74°27'52.52898"W	1645.4046
5748	1018790.524	957057.744	1622.726	a	4°45'57.65695"N	74°27'52.52885"W	1645.2596
5749	1018788.495	957057.484	1622.923	acc	4°45'57.59090"N	74°27'52.53728"W	1645.4564
5750	1018788.412	957057.518	1622.851	a	4°45'57.58819"N	74°27'52.53617"W	1645.3844
5751	1018788.369	957058.246	1622.755	c	4°45'57.58681"N	74°27'52.51255"W	1645.2885
5752	1018788.332	957058.338	1622.629	c	4°45'57.58561"N	74°27'52.50956"W	1645.1625
5753	1018788.289	957058.553	1622.621	c	4°45'57.58421"N	74°27'52.50259"W	1645.1546
5754	1018788.366	957058.714	1622.754	a	4°45'57.58672"N	74°27'52.49736"W	1645.2876

Name	Northing (m)	Easting (m)	Elevation (m)	Code	WGS84 Latitude	WGS84 Longitude	WGS84 Ell.Height (m)
5755	1018787.189	957059.455	1623.152	as	4°45'57.54842"N	74°27'52.47329"W	1645.6856
5756	1018783.812	957058.922	1623.387	as	4°45'57.43847"N	74°27'52.49052"W	1645.9204
5757	1018784.260	957057.051	1623.087	p	4°45'57.45302"N	74°27'52.55125"W	1645.6202
5758	1018782.253	957056.763	1623.264	p	4°45'57.38768"N	74°27'52.56055"W	1645.7971
5759	1018781.537	957057.489	1623.357	a	4°45'57.36438"N	74°27'52.53698"W	1645.8901
5760	1018781.579	957056.681	1623.395	a	4°45'57.36574"N	74°27'52.56320"W	1645.9280
5761	1018781.655	957056.704	1623.302	a	4°45'57.36821"N	74°27'52.56246"W	1645.8350
5762	1018781.559	957057.484	1623.266	a	4°45'57.36510"N	74°27'52.53715"W	1645.7991
5763	1018781.522	957057.609	1623.137	c	4°45'57.36390"N	74°27'52.53309"W	1645.6702
5764	1018781.490	957057.886	1623.114	c	4°45'57.36286"N	74°27'52.52410"W	1645.6472
5765	1018781.077	957058.438	1623.607	as	4°45'57.34943"N	74°27'52.50618"W	1646.1402
5766	1018779.936	957058.239	1623.702	as	4°45'57.31228"N	74°27'52.51261"W	1646.2352
5767	1018780.098	957057.911	1623.565	c	4°45'57.31755"N	74°27'52.52326"W	1646.0981
5768	1018780.126	957057.840	1623.795	a	4°45'57.31846"N	74°27'52.52556"W	1646.3281
5769	1018780.185	957057.562	1623.802	a	4°45'57.32037"N	74°27'52.53459"W	1646.3351
5770	1018780.191	957057.440	1623.635	a	4°45'57.32056"N	74°27'52.53855"W	1646.1681
5771	1018780.258	957057.288	1623.709	a	4°45'57.32274"N	74°27'52.54348"W	1646.2421
5772	1018780.247	957057.229	1623.387	a	4°45'57.32238"N	74°27'52.54539"W	1645.9201
5773	1018771.108	957056.814	1624.373	as	4°45'57.02486"N	74°27'52.55868"W	1646.9056
5774	1018771.076	957056.324	1624.390	c	4°45'57.02381"N	74°27'52.57458"W	1646.9226
5775	1018771.061	957056.299	1624.462	s	4°45'57.02332"N	74°27'52.57539"W	1646.9945
5776	1018771.074	957056.190	1624.492	s	4°45'57.02374"N	74°27'52.57893"W	1647.0245
5777	1018771.107	957056.114	1624.069	s	4°45'57.02482"N	74°27'52.58140"W	1646.6015
5778	1018771.156	957055.918	1624.054	s	4°45'57.02641"N	74°27'52.58776"W	1646.5865
5779	1018771.106	957055.849	1623.757	s	4°45'57.02478"N	74°27'52.59000"W	1646.2895
5780	1018771.169	957055.657	1623.770	s	4°45'57.02683"N	74°27'52.59623"W	1646.3025
5781	1018769.653	957056.523	1624.459	as	4°45'56.97749"N	74°27'52.56810"W	1646.9915
5782	1018769.682	957055.725	1624.406	c	4°45'56.97842"N	74°27'52.59400"W	1646.9384
5783	1018769.734	957055.659	1624.539	s	4°45'56.98011"N	74°27'52.59614"W	1647.0714
5784	1018769.393	957055.298	1624.359	pb	4°45'56.96900"N	74°27'52.60785"W	1646.8914
5785	1018768.795	957054.665	1624.341	cr	4°45'56.94952"N	74°27'52.62837"W	1646.8732
5786	1018768.111	957062.171	1624.468	a	4°45'56.92740"N	74°27'52.38479"W	1647.0012
5787	1018767.873	957063.233	1624.321	c	4°45'56.91969"N	74°27'52.35033"W	1646.8543
5788	1018767.865	957063.288	1624.553	s	4°45'56.91941"N	74°27'52.34854"W	1647.0863
5789	1018766.786	957065.657	1625.002	pmd	4°45'56.88433"N	74°27'52.27165"W	1647.5355
5790	1018766.167	957065.468	1625.203	t	4°45'56.86418"N	74°27'52.27776"W	1647.7365
5791	1018766.484	957056.092	1624.595	as	4°45'56.87432"N	74°27'52.58203"W	1647.1273
5792	1018762.064	957055.333	1624.931	as	4°45'56.73041"N	74°27'52.60657"W	1647.4630
5793	1018738.513	957053.799	1626.058	as	4°45'55.96370"N	74°27'52.65592"W	1648.5888
5794	1018738.511	957059.492	1626.148	as	4°45'55.96374"N	74°27'52.47119"W	1648.6796
5795	1018737.765	957061.305	1626.805	mr	4°45'55.93949"N	74°27'52.41234"W	1649.3367
5796	1018734.893	957054.109	1626.262	as	4°45'55.84586"N	74°27'52.64579"W	1648.7927
5797	1018731.166	957054.733	1626.513	as	4°45'55.72454"N	74°27'52.62547"W	1649.0436
5798	1018725.754	957055.645	1626.694	as	4°45'55.54837"N	74°27'52.59581"W	1649.2245

Name	Northing (m)	Easting (m)	Elevation (m)	Code	WGS84 Latitude	WGS84 Longitude	WGS84 Ell.Height (m)
5799	1018725.459	957054.307	1626.925	mll	4°45'55.53874"N	74°27'52.63922"W	1649.4553
5800	1018726.092	957053.811	1627.108	cr	4°45'55.55934"N	74°27'52.65533"W	1649.6383
5801	1018721.009	957056.673	1626.976	s	4°45'55.39392"N	74°27'52.56236"W	1649.5065
5802	1018721.013	957056.674	1626.993	as	4°45'55.39405"N	74°27'52.56232"W	1649.5235
5803	1018721.012	957054.984	1627.325	acc	4°45'55.39399"N	74°27'52.61716"W	1649.8552
5804	1018717.892	957055.624	1627.283	acc	4°45'55.29243"N	74°27'52.59634"W	1649.8132
5805	1018718.068	957057.167	1627.175	ad	4°45'55.29819"N	74°27'52.54627"W	1649.7054
5806	1018712.993	957058.245	1627.665	ad	4°45'55.13300"N	74°27'52.51119"W	1650.1953
5807	1018713.401	957063.996	1627.738	ad	4°45'55.14639"N	74°27'52.32458"W	1650.2690
5808	1018712.767	957056.998	1627.952	mll	4°45'55.12562"N	74°27'52.55165"W	1650.4821
5809	1018712.584	957057.216	1628.026	a	4°45'55.11966"N	74°27'52.54458"W	1650.5562
5810	1018712.605	957057.215	1627.646	a	4°45'55.12035"N	74°27'52.54461"W	1650.1762
5811	1018712.629	957057.342	1627.628	ggps2	4°45'55.12113"N	74°27'52.54049"W	1650.1582
5812	1018712.687	957057.414	1627.485	c	4°45'55.12302"N	74°27'52.53815"W	1650.0152
5813	1018709.184	957058.989	1627.880	as	4°45'55.00901"N	74°27'52.48697"W	1650.4102
5814	1018709.017	957058.097	1628.042	c	4°45'55.00356"N	74°27'52.51592"W	1650.5721
5815	1018709.004	957058.044	1628.058	s	4°45'55.00313"N	74°27'52.51764"W	1650.5881
5816	1018708.879	957057.598	1628.112	a	4°45'54.99906"N	74°27'52.53211"W	1650.6420
5817	1018707.761	957058.607	1628.074	a	4°45'54.96268"N	74°27'52.49934"W	1650.6041
5818	1018707.659	957057.804	1628.088	a	4°45'54.95934"N	74°27'52.52540"W	1650.6180
5819	1018706.392	957058.978	1628.125	a	4°45'54.91812"N	74°27'52.48728"W	1650.6551
5820	1018706.337	957059.549	1628.310	as	4°45'54.91634"N	74°27'52.46875"W	1650.8402
5821	1018706.106	957058.795	1628.435	a	4°45'54.90881"N	74°27'52.49321"W	1650.9651
5822	1018706.096	957058.266	1628.439	a	4°45'54.90847"N	74°27'52.51038"W	1650.9690
5823	1018706.139	957058.938	1628.456	a	4°45'54.90988"N	74°27'52.48857"W	1650.9861
5824	1018699.828	957060.741	1628.639	as	4°45'54.70447"N	74°27'52.42997"W	1651.1691
5825	1018699.804	957060.467	1628.633	a	4°45'54.70368"N	74°27'52.43886"W	1651.1630
5826	1018699.814	957060.145	1628.660	a	4°45'54.70400"N	74°27'52.44931"W	1651.1900
5827	1018699.696	957059.816	1628.624	a	4°45'54.70015"N	74°27'52.45999"W	1651.1539
5828	1018699.706	957060.426	1628.586	a	4°45'54.70049"N	74°27'52.44019"W	1651.1160
5829	1018699.681	957060.139	1628.670	a	4°45'54.69967"N	74°27'52.44951"W	1651.2000
5830	1018693.369	957061.399	1629.066	a	4°45'54.49421"N	74°27'52.40850"W	1651.5959
5831	1018693.312	957061.090	1629.075	a	4°45'54.49235"N	74°27'52.41852"W	1651.6048
5832	1018693.309	957061.050	1628.888	a	4°45'54.49225"N	74°27'52.41982"W	1651.4178
5833	1018693.225	957060.774	1628.929	a	4°45'54.48951"N	74°27'52.42878"W	1651.4588
5834	1018693.127	957060.779	1628.877	a	4°45'54.48632"N	74°27'52.42861"W	1651.4068
5835	1018693.009	957060.077	1628.840	a	4°45'54.48247"N	74°27'52.45139"W	1651.3697
5836	1018693.049	957060.108	1629.198	p	4°45'54.48377"N	74°27'52.45038"W	1651.7277
5837	1018693.367	957061.666	1629.147	as	4°45'54.49415"N	74°27'52.39983"W	1651.6769
5838	1018692.371	957061.037	1629.148	reg	4°45'54.46172"N	74°27'52.42023"W	1651.6778
5839	1018692.528	957056.608	1629.030	p	4°45'54.46674"N	74°27'52.56395"W	1651.5592
5840	1018691.202	957057.352	1628.919	p	4°45'54.42359"N	74°27'52.53978"W	1651.4483
5841	1018690.532	957057.728	1628.964	p	4°45'54.40178"N	74°27'52.52757"W	1651.4933
5842	1018690.255	957058.003	1628.983	p	4°45'54.39277"N	74°27'52.51864"W	1651.5123

Name	Northing (m)	Easting (m)	Elevation (m)	Code	WGS84 Latitude	WGS84 Longitude	WGS84 Ell.Height (m)
5843	1018690.040	957058.348	1629.033	p	4°45'54.38578"N	74°27'52.50744"W	1651.5623
5844	1018689.806	957058.857	1629.087	p	4°45'54.37817"N	74°27'52.49092"W	1651.6164
5845	1018689.455	957059.389	1629.205	p	4°45'54.36676"N	74°27'52.47365"W	1651.7344
5846	1018689.178	957059.619	1629.281	p	4°45'54.35774"N	74°27'52.46618"W	1651.8105
5847	1018688.785	957059.814	1629.239	p	4°45'54.34495"N	74°27'52.45984"W	1651.7685
5848	1018688.284	957060.038	1629.231	p	4°45'54.32865"N	74°27'52.45257"W	1651.7605
5849	1018688.001	957060.183	1629.111	p	4°45'54.31944"N	74°27'52.44785"W	1651.6405
5850	1018687.641	957060.591	1629.281	mr	4°45'54.30773"N	74°27'52.43461"W	1651.8105
5851	1018690.737	957062.124	1629.379	as	4°45'54.40854"N	74°27'52.38492"W	1651.9088
5852	1018691.454	957068.574	1629.623	as	4°45'54.43201"N	74°27'52.17563"W	1652.1537
5853	1018687.442	957062.624	1629.541	as	4°45'54.30129"N	74°27'52.36863"W	1652.0708
5854	1018686.822	957062.316	1629.424	a	4°45'54.28110"N	74°27'52.37862"W	1651.9537
5855	1018687.012	957060.182	1629.184	acc	4°45'54.28724"N	74°27'52.44787"W	1651.7134
5856	1018684.088	957057.579	1629.349	acc	4°45'54.19200"N	74°27'52.53228"W	1651.8780
5857	1018683.714	957057.261	1629.529	mr	4°45'54.17982"N	74°27'52.54259"W	1652.0579
5858	1018682.821	957058.291	1629.701	mr	4°45'54.15077"N	74°27'52.50915"W	1652.2300
5859	1018682.414	957058.763	1629.861	mr	4°45'54.13753"N	74°27'52.49383"W	1652.3901
5860	1018681.790	957059.258	1629.922	mr	4°45'54.11723"N	74°27'52.47775"W	1652.4511
5861	1018680.818	957059.654	1629.623	mr	4°45'54.08559"N	74°27'52.46488"W	1652.1521
5862	1018679.730	957059.965	1629.854	mr	4°45'54.05018"N	74°27'52.45477"W	1652.3831
5863	1018678.712	957060.199	1629.907	mr	4°45'54.01704"N	74°27'52.44715"W	1652.4361
5864	1018678.292	957063.744	1630.044	mr	4°45'54.00344"N	74°27'52.33211"W	1652.5735
5865	1018682.871	957064.223	1629.962	ad	4°45'54.15251"N	74°27'52.31666"W	1652.4918
5866	1018685.713	957063.884	1629.775	ad	4°45'54.24502"N	74°27'52.32771"W	1652.3048
5867	1018682.222	957064.693	1630.066	ad	4°45'54.13139"N	74°27'52.30139"W	1652.5958
5868	1018677.970	957064.963	1630.323	ad	4°45'53.99298"N	74°27'52.29255"W	1652.8526
5869	1018677.588	957063.771	1630.287	ad	4°45'53.98052"N	74°27'52.33122"W	1652.8165
5870	1018676.926	957063.868	1630.371	as	4°45'53.95897"N	74°27'52.32806"W	1652.9005
5871	1018676.961	957062.731	1630.131	c	4°45'53.96009"N	74°27'52.36496"W	1652.6603
5872	1018677.588	957061.909	1629.986	c	4°45'53.98048"N	74°27'52.39164"W	1652.5152
5873	1018678.155	957060.195	1629.899	c	4°45'53.99891"N	74°27'52.44727"W	1652.4281
5874	1018678.508	957060.086	1629.798	mll	4°45'54.01040"N	74°27'52.45082"W	1652.3271
5875	1018676.381	957060.454	1630.321	mll	4°45'53.94116"N	74°27'52.43884"W	1652.8500
5876	1018676.080	957063.865	1630.404	as	4°45'53.93143"N	74°27'52.32814"W	1652.9334
5877	1018676.590	957070.438	1630.625	as	4°45'53.94816"N	74°27'52.11486"W	1653.1553
5878	1018676.803	957071.465	1630.543	c	4°45'53.95511"N	74°27'52.08154"W	1653.0734
5879	1018676.778	957071.542	1630.713	as	4°45'53.95430"N	74°27'52.07904"W	1653.2434
5880	1018677.014	957072.465	1630.896	t	4°45'53.96200"N	74°27'52.04909"W	1653.4265
5881	1018676.072	957062.860	1630.279	ct	4°45'53.93115"N	74°27'52.36075"W	1652.8083
5882	1018675.988	957062.798	1630.426	s	4°45'53.92841"N	74°27'52.36276"W	1652.9553
5883	1018675.820	957060.470	1630.504	mll	4°45'53.92290"N	74°27'52.43830"W	1653.0330
5884	1018669.871	957060.870	1630.796	mll	4°45'53.72924"N	74°27'52.42524"W	1653.3248
5885	1018669.691	957061.287	1630.931	ptr	4°45'53.72339"N	74°27'52.41171"W	1653.4598
5886	1018669.603	957064.337	1631.017	as	4°45'53.72059"N	74°27'52.31273"W	1653.5462

Name	Northing (m)	Easting (m)	Elevation (m)	Code	WGS84 Latitude	WGS84 Longitude	WGS84 Ell.Height (m)
5887	1018665.456	957064.798	1631.430	as	4°45'53.58559"N	74°27'52.29769"W	1653.9591
5888	1018661.218	957064.978	1631.872	as	4°45'53.44763"N	74°27'52.29177"W	1654.4009
5889	1018658.361	957065.153	1632.251	as	4°45'53.35463"N	74°27'52.28604"W	1654.7798
5890	1018658.556	957061.743	1631.978	mll	4°45'53.36091"N	74°27'52.39670"W	1654.5064
5891	1018655.707	957065.280	1632.338	as	4°45'53.26823"N	74°27'52.28187"W	1654.8667
5892	1018651.503	957065.294	1632.744	as	4°45'53.13137"N	74°27'52.28133"W	1655.2725
5893	1018649.961	957065.034	1632.893	as	4°45'53.08117"N	74°27'52.28974"W	1655.4214
5894	1018650.160	957063.913	1632.729	t	4°45'53.08762"N	74°27'52.32612"W	1655.2573
5895	1018651.649	957064.047	1632.643	t	4°45'53.13610"N	74°27'52.32180"W	1655.1714
5896	1018652.343	957061.187	1632.383	mll	4°45'53.15863"N	74°27'52.41462"W	1654.9111
5897	1018648.707	957064.706	1633.098	as	4°45'53.04034"N	74°27'52.30036"W	1655.6263
5898	1018646.567	957070.542	1633.648	as	4°45'52.97078"N	74°27'52.11094"W	1656.1770
5899	1018645.892	957072.398	1633.954	ptr	4°45'52.94884"N	74°27'52.05070"W	1656.4832
5900	1018644.598	957063.519	1633.629	as	4°45'52.90655"N	74°27'52.33880"W	1656.1570
5901	1018641.303	957062.449	1634.042	as	4°45'52.79926"N	74°27'52.37345"W	1656.5697
5902	1018634.555	957059.418	1634.747	as	4°45'52.57953"N	74°27'52.47171"W	1657.2741
5903	1018631.601	957063.780	1635.023	as	4°45'52.48344"N	74°27'52.33011"W	1657.5505
5904	1018636.449	957066.722	1634.602	as	4°45'52.64132"N	74°27'52.23473"W	1657.1301
5905	1018638.599	957067.639	1634.414	as	4°45'52.71134"N	74°27'52.20502"W	1656.9423
5906	1018636.385	957068.277	1634.643	ob	4°45'52.63927"N	74°27'52.18427"W	1657.1713
5907	1018636.404	957068.147	1634.677	ob	4°45'52.63989"N	74°27'52.18849"W	1657.2052
5908	1018637.251	957068.654	1634.666	ob	4°45'52.66747"N	74°27'52.17206"W	1657.1943
5909	1018636.350	957068.478	1633.362	f	4°45'52.63814"N	74°27'52.17775"W	1655.8903
5910	1018635.223	957066.054	1634.752	as	4°45'52.60140"N	74°27'52.25639"W	1657.2799
5911	1018634.571	957066.830	1634.542	c	4°45'52.58019"N	74°27'52.23119"W	1657.0700
5912	1018633.682	957067.969	1635.212	t	4°45'52.55127"N	74°27'52.19421"W	1657.7401
5913	1018631.728	957063.903	1634.962	as	4°45'52.48758"N	74°27'52.32612"W	1657.4895
5914	1018634.581	957059.232	1634.626	as	4°45'52.58037"N	74°27'52.47775"W	1657.1531
5915	1018635.353	957055.671	1634.736	mll	4°45'52.60543"N	74°27'52.59332"W	1657.2626
5916	1018629.888	957057.271	1635.173	mll	4°45'52.42755"N	74°27'52.54129"W	1657.6996
5917	1018618.903	957056.493	1636.045	as	4°45'52.06993"N	74°27'52.56632"W	1658.5710
5918	1018618.708	957056.777	1635.850	c	4°45'52.06359"N	74°27'52.55711"W	1658.3761
5919	1018617.672	957058.204	1636.432	as	4°45'52.02989"N	74°27'52.51078"W	1658.9582
5920	1018621.390	957052.384	1635.940	as	4°45'52.15081"N	74°27'52.69971"W	1658.4656
5921	1018621.514	957052.136	1635.964	t	4°45'52.15484"N	74°27'52.70776"W	1658.4896
5922	1018621.902	957051.244	1636.172	t	4°45'52.16746"N	74°27'52.73671"W	1658.6975
5923	1018623.337	957048.752	1636.281	mll	4°45'52.21416"N	74°27'52.81761"W	1658.8063
5924	1018613.457	957042.790	1637.178	mkl	4°45'51.89240"N	74°27'53.01088"W	1659.7021
5925	1018608.132	957050.236	1636.535	as	4°45'51.71917"N	74°27'52.76919"W	1659.0598
5926	1018607.968	957051.339	1636.709	t	4°45'51.71385"N	74°27'52.73340"W	1659.2339
5927	1018607.097	957052.033	1637.080	t	4°45'51.68551"N	74°27'52.71086"W	1659.6050
5928	1018606.123	957052.886	1637.836	cr	4°45'51.65382"N	74°27'52.68316"W	1660.3610
5929	1018611.073	957052.103	1636.379	cr	4°45'51.81494"N	74°27'52.70863"W	1658.9042
5930	1018611.081	957052.093	1636.386	as	4°45'51.81520"N	74°27'52.70896"W	1658.9112

Name	Northing (m)	Easting (m)	Elevation (m)	Code	WGS84 Latitude	WGS84 Longitude	WGS84 Ell.Height (m)
5931	1018601.743	957046.668	1636.821	as	4°45'51.51114"N	74°27'52.88485"W	1659.3451
5932	1018600.342	957048.791	1637.476	pm	4°45'51.46557"N	74°27'52.81593"W	1660.0003
5933	1018603.295	957041.865	1636.767	as	4°45'51.56157"N	74°27'53.04074"W	1659.2905
5934	1018603.651	957041.249	1636.720	t	4°45'51.57315"N	74°27'53.06073"W	1659.2435
5935	1018604.037	957040.331	1636.923	t	4°45'51.58570"N	74°27'53.09053"W	1659.4464
5936	1018605.212	957037.283	1637.042	mll	4°45'51.62389"N	74°27'53.18946"W	1659.5651
5937	1018594.164	957042.618	1637.242	as	4°45'51.26433"N	74°27'53.01612"W	1659.7652
5938	1018596.244	957038.039	1637.250	as	4°45'51.33196"N	74°27'53.16475"W	1659.7728
5939	1018596.366	957037.813	1637.287	t	4°45'51.33593"N	74°27'53.17209"W	1659.8097
5940	1018596.810	957037.008	1637.423	t	4°45'51.35036"N	74°27'53.19822"W	1659.9457
5941	1018598.220	957033.557	1637.535	mll	4°45'51.39620"N	74°27'53.31023"W	1660.0573
5942	1018588.652	957040.097	1637.549	as	4°45'51.08484"N	74°27'53.09782"W	1660.0717
5943	1018587.830	957041.170	1637.774	t	4°45'51.05811"N	74°27'53.06299"W	1660.2968
5944	1018586.622	957043.518	1638.025	ACC	4°45'51.01883"N	74°27'52.98678"W	1660.5480
5945	1018582.832	957041.434	1637.911	ACC	4°45'50.89540"N	74°27'53.05433"W	1660.4336
5946	1018584.976	957037.852	1637.866	as	4°45'50.96513"N	74°27'53.17060"W	1660.3883
5947	1018587.366	957032.897	1637.847	as	4°45'51.04284"N	74°27'53.33144"W	1660.3687
5948	1018589.742	957027.549	1638.213	mll	4°45'51.12008"N	74°27'53.50503"W	1660.7342
5949	1018588.660	957026.873	1637.684	mll	4°45'51.08485"N	74°27'53.52694"W	1660.2051
5950	1018589.078	957029.003	1638.252	t	4°45'51.09850"N	74°27'53.45783"W	1660.7733
5951	1018588.356	957031.016	1638.090	t	4°45'51.07503"N	74°27'53.39250"W	1660.6116
5952	1018587.418	957032.254	1638.027	t	4°45'51.04452"N	74°27'53.35231"W	1660.5487
5953	1018593.682	957034.263	1637.567	reg	4°45'51.24848"N	74°27'53.28724"W	1660.0892
5954	1018590.668	957034.937	1637.567	as	4°45'51.15037"N	74°27'53.26531"W	1660.0891
5955	1018590.744	957034.644	1637.631	t	4°45'51.15284"N	74°27'53.27481"W	1660.1531
5956	1018591.196	957033.987	1637.885	t	4°45'51.16754"N	74°27'53.29614"W	1660.4070
5957	1018590.056	957032.193	1637.891	reg ---	4°45'51.13040"N	74°27'53.35434"W	1660.4128
5958	1018587.026	957031.885	1637.994	reg ---	4°45'51.03175"N	74°27'53.36427"W	1660.5156
5959	1018587.031	957031.877	1637.996	reg	4°45'51.03192"N	74°27'53.36453"W	1660.5176
5960	1018583.718	957031.238	1637.933	as	4°45'50.92405"N	74°27'53.38521"W	1660.4544
5961	1018581.239	957036.103	1638.038	as	4°45'50.84344"N	74°27'53.22729"W	1660.5599
5962	1018580.082	957039.300	1637.963	cr	4°45'50.80584"N	74°27'53.12352"W	1660.4852
5963	1018578.857	957034.506	1638.208	as	4°45'50.76587"N	74°27'53.27910"W	1660.7296
5964	1018578.196	957035.847	1638.248	ob	4°45'50.74437"N	74°27'53.23557"W	1660.7697
5965	1018582.873	957031.043	1638.064	as	4°45'50.89654"N	74°27'53.39151"W	1660.5853
5966	1018583.481	957030.459	1638.133	t	4°45'50.91632"N	74°27'53.41048"W	1660.6543
5967	1018583.213	957029.948	1638.135	vv	4°45'50.90758"N	74°27'53.42706"W	1660.6562
5968	1018585.578	957029.151	1638.311	mat	4°45'50.98456"N	74°27'53.45296"W	1660.8322
5969	1018583.732	957028.436	1638.142	mat	4°45'50.92445"N	74°27'53.47613"W	1660.6630
5970	1018584.288	957029.353	1638.182	gps5	4°45'50.94257"N	74°27'53.44638"W	1660.7032
5971	1018584.290	957029.347	1638.187	gps5	4°45'50.94263"N	74°27'53.44658"W	1660.7082
5972	1018582.974	957028.693	1638.113	a	4°45'50.89978"N	74°27'53.46778"W	1660.6340
5973	1018581.909	957030.498	1638.080	as	4°45'50.86514"N	74°27'53.40918"W	1660.6012
5974	1018579.223	957029.178	1638.227	as	4°45'50.77768"N	74°27'53.45200"W	1660.7479

Name	Northing (m)	Easting (m)	Elevation (m)	Code	WGS84 Latitude	WGS84 Longitude	WGS84 Ell.Height (m)
5975	1018580.339	957027.525	1638.210	a	4°45'50.81398"N	74°27'53.50563"W	1660.7308
5976	1018576.677	957025.746	1638.313	a	4°45'50.69473"N	74°27'53.56331"W	1660.8334
5977	1018575.676	957027.491	1638.444	a	4°45'50.66218"N	74°27'53.50667"W	1660.9646
5978	1018575.685	957027.487	1638.443	as	4°45'50.66247"N	74°27'53.50680"W	1660.9636
5979	1018572.928	957031.259	1638.442	as	4°45'50.57279"N	74°27'53.38435"W	1660.9629
5980	1018572.386	957032.894	1638.464	t	4°45'50.55518"N	74°27'53.33128"W	1660.9851
5981	1018571.482	957034.264	1638.920	pm	4°45'50.52578"N	74°27'53.28681"W	1661.4412
5982	1018585.012	957024.811	1638.233	a	4°45'50.96605"N	74°27'53.59378"W	1660.7536
5983	1018585.443	957024.835	1638.111	p	4°45'50.98008"N	74°27'53.59301"W	1660.6317
5984	1018581.398	957024.135	1638.377	reg	4°45'50.84839"N	74°27'53.61565"W	1660.8974
5985	1018581.290	957023.701	1638.411	p	4°45'50.84486"N	74°27'53.62973"W	1660.9313
5986	1018580.423	957024.506	1638.332	a	4°45'50.81665"N	74°27'53.60359"W	1660.8524
5987	1018580.338	957024.559	1638.301	a	4°45'50.81389"N	74°27'53.60187"W	1660.8214
5988	1018580.303	957023.989	1638.336	a	4°45'50.81274"N	74°27'53.62037"W	1660.8563
5989	1018580.415	957023.960	1638.389	a	4°45'50.81638"N	74°27'53.62131"W	1660.9093
5990	1018580.504	957022.639	1638.535	a	4°45'50.81926"N	74°27'53.66418"W	1661.0552
5991	1018581.314	957022.666	1638.623	a	4°45'50.84562"N	74°27'53.66332"W	1661.1432
5992	1018580.383	957022.722	1638.177	a	4°45'50.81532"N	74°27'53.66148"W	1660.6972
5993	1018580.257	957024.025	1638.303	a	4°45'50.81124"N	74°27'53.61920"W	1660.8233
5994	1018577.839	957022.549	1638.036	a	4°45'50.73250"N	74°27'53.66708"W	1660.5560
5995	1018577.721	957023.878	1638.336	a	4°45'50.72868"N	74°27'53.62395"W	1660.8562
5996	1018577.384	957023.780	1638.366	a	4°45'50.71771"N	74°27'53.62713"W	1660.8862
5997	1018577.546	957022.651	1638.387	p	4°45'50.72296"N	74°27'53.66377"W	1660.9071
5998	1018575.971	957022.414	1638.468	jr	4°45'50.67168"N	74°27'53.67143"W	1660.9880
5999	1018575.727	957020.350	1638.421	jr	4°45'50.66370"N	74°27'53.73840"W	1660.9407
6000	1018574.219	957020.187	1638.332	a	4°45'50.61460"N	74°27'53.74366"W	1660.8516
6001	1018574.191	957019.230	1638.486	p	4°45'50.61367"N	74°27'53.77471"W	1661.0055
6002	1018570.755	957019.312	1638.335	p	4°45'50.50182"N	74°27'53.77198"W	1660.8543
6003	1018570.574	957020.148	1638.384	t	4°45'50.49594"N	74°27'53.74485"W	1660.9034
6004	1018570.924	957022.261	1638.571	reg	4°45'50.50738"N	74°27'53.67629"W	1661.0907
6005	1018569.959	957020.490	1638.708	t	4°45'50.47593"N	74°27'53.73374"W	1661.2275
6006	1018569.503	957019.733	1638.742	t	4°45'50.46107"N	74°27'53.75830"W	1661.2613
6007	1018569.580	957019.080	1638.717	t	4°45'50.46359"N	74°27'53.77949"W	1661.2363
6008	1018568.568	957018.426	1638.847	t	4°45'50.43064"N	74°27'53.80069"W	1661.3661
6009	1018568.315	957019.925	1638.884	t	4°45'50.42240"N	74°27'53.75205"W	1661.4033
6010	1018564.564	957018.109	1639.058	cr	4°45'50.30028"N	74°27'53.81090"W	1661.5769
6011	1018564.474	957018.255	1639.139	ref	4°45'50.29736"N	74°27'53.80616"W	1661.6579
6012	1018562.870	957020.668	1639.110	as	4°45'50.24515"N	74°27'53.72783"W	1661.6292
6013	1018565.108	957027.320	1638.828	as	4°45'50.31814"N	74°27'53.51202"W	1661.3481
6014	1018562.235	957026.469	1638.980	as	4°45'50.22459"N	74°27'53.53958"W	1661.4999
6015	1018563.599	957030.380	1639.348	p	4°45'50.26907"N	74°27'53.41269"W	1661.8684
6016	1018558.593	957027.839	1639.438	acc	4°45'50.10606"N	74°27'53.49505"W	1661.9579
6017	1018558.759	957025.427	1639.204	as	4°45'50.11142"N	74°27'53.57332"W	1661.7236
6018	1018552.008	957021.838	1639.768	as	4°45'49.89157"N	74°27'53.68965"W	1662.2868

Name	Northing (m)	Easting (m)	Elevation (m)	Code	WGS84 Latitude	WGS84 Longitude	WGS84 Ell.Height (m)
6019	1018551.108	957023.901	1640.199	cr	4°45'49.86231"N	74°27'53.62269"W	1662.7181
6020	1018554.752	957016.366	1639.646	cr	4°45'49.98083"N	74°27'53.86727"W	1662.1643
6021	1018555.042	957015.879	1639.634	t	4°45'49.99026"N	74°27'53.88308"W	1662.1522
6022	1018555.387	957015.152	1639.723	t	4°45'50.00147"N	74°27'53.90668"W	1662.2412
6023	1018556.006	957014.282	1639.576	cr	4°45'50.02161"N	74°27'53.93492"W	1662.0941
6024	1018561.217	957016.737	1639.233	acc	4°45'50.19130"N	74°27'53.85536"W	1661.7516
6025	1018564.361	957017.978	1638.993	acc	4°45'50.29367"N	74°27'53.81515"W	1661.5119
6026	1018551.795	957012.118	1639.913	cr	4°45'49.88448"N	74°27'54.00506"W	1662.4306
6027	1018550.768	957014.264	1640.023	as	4°45'49.85109"N	74°27'53.93541"W	1662.5409
6028	1018547.338	957018.764	1640.147	as	4°45'49.73951"N	74°27'53.78935"W	1662.6653
6029	1018545.614	957020.939	1640.504	cr	4°45'49.68340"N	74°27'53.71874"W	1663.0225
6030	1018540.126	957018.216	1640.977	cr	4°45'49.50472"N	74°27'53.80699"W	1663.4949
6031	1018540.759	957018.020	1640.841	pm	4°45'49.52533"N	74°27'53.81336"W	1663.3589
6032	1018541.549	957016.352	1640.516	as	4°45'49.55101"N	74°27'53.86751"W	1663.0337
6033	1018540.461	957015.899	1640.595	as	4°45'49.51558"N	74°27'53.88218"W	1663.1126
6034	1018539.238	957015.213	1640.679	as	4°45'49.47576"N	74°27'53.90442"W	1663.1965
6035	1018540.073	957016.765	1640.630	ob	4°45'49.50297"N	74°27'53.85407"W	1663.1477
6036	1018538.770	957016.035	1640.552	ob	4°45'49.46054"N	74°27'53.87774"W	1663.0696
6037	1018539.964	957016.995	1640.932	ob	4°45'49.49943"N	74°27'53.84661"W	1663.4497
6038	1018540.006	957016.845	1640.898	ob	4°45'49.50079"N	74°27'53.85148"W	1663.4157
6039	1018539.557	957017.001	1639.067	f	4°45'49.48618"N	74°27'53.84641"W	1661.5847
6040	1018539.799	957016.984	1640.600	ob	4°45'49.49406"N	74°27'53.84696"W	1663.1177
6041	1018538.767	957016.395	1640.455	ob	4°45'49.46045"N	74°27'53.86606"W	1662.9726
6042	1018538.599	957016.257	1640.486	ob	4°45'49.45498"N	74°27'53.87053"W	1663.0036
6043	1018538.688	957016.044	1640.516	ob	4°45'49.45787"N	74°27'53.87745"W	1663.0335
6044	1018539.116	957015.013	1640.719	as	4°45'49.47178"N	74°27'53.91091"W	1663.2364
6045	1018540.934	957009.349	1640.794	as	4°45'49.53086"N	74°27'54.09474"W	1663.3108
6046	1018547.376	957010.138	1640.329	t	4°45'49.74059"N	74°27'54.06926"W	1662.8462
6047	1018545.812	957008.818	1640.439	t	4°45'49.68965"N	74°27'54.11207"W	1662.9560
6048	1018543.739	957007.184	1640.790	t	4°45'49.62213"N	74°27'54.16505"W	1663.3067
6049	1018542.771	957006.115	1640.779	pt	4°45'49.59059"N	74°27'54.19972"W	1663.2955
6050	1018540.571	957005.551	1640.920	t	4°45'49.51897"N	74°27'54.21798"W	1663.4363
6051	1018539.330	957006.015	1641.025	t	4°45'49.47857"N	74°27'54.20290"W	1663.5413
6052	1018538.542	957005.759	1641.152	esc	4°45'49.45292"N	74°27'54.21119"W	1663.6683
6053	1018536.518	957005.376	1641.326	esc	4°45'49.38702"N	74°27'54.22358"W	1663.8421
6054	1018536.041	957006.670	1641.378	as	4°45'49.37151"N	74°27'54.18158"W	1663.8943
6055	1018533.347	957012.269	1641.175	as	4°45'49.28392"N	74°27'53.99984"W	1663.6919
6056	1018532.531	957012.910	1641.190	c	4°45'49.25737"N	74°27'53.97902"W	1663.7069
6057	1018532.412	957012.950	1641.372	s	4°45'49.25350"N	74°27'53.97772"W	1663.8889
6058	1018531.809	957014.310	1641.682	cr	4°45'49.23389"N	74°27'53.93358"W	1664.1990
6059	1018531.235	957013.926	1641.897	p	4°45'49.21520"N	74°27'53.94603"W	1664.4140
6060	1018536.235	957004.812	1641.466	t	4°45'49.37780"N	74°27'54.24188"W	1663.9821
6061	1018535.358	957004.269	1641.526	t	4°45'49.34924"N	74°27'54.25948"W	1664.0420
6062	1018534.212	957003.661	1641.726	t	4°45'49.31191"N	74°27'54.27919"W	1664.2418

Name	Northing (m)	Easting (m)	Elevation (m)	Code	WGS84 Latitude	WGS84 Longitude	WGS84 Ell.Height (m)
6063	1018532.761	957005.170	1641.737	as	4°45'49.26471"N	74°27'54.23019"W	1664.2530
6064	1018529.582	957003.863	1642.046	as	4°45'49.16119"N	74°27'54.27254"W	1664.5617
6065	1018529.846	957002.583	1642.006	t	4°45'49.16976"N	74°27'54.31408"W	1664.5215
6066	1018530.752	957001.126	1642.103	t	4°45'49.19923"N	74°27'54.36138"W	1664.6184
6067	1018531.984	957002.526	1641.861	a	4°45'49.23936"N	74°27'54.31598"W	1664.3766
6068	1018533.733	957002.911	1641.805	a	4°45'49.29631"N	74°27'54.30351"W	1664.3207
6069	1018533.961	957001.857	1641.850	a	4°45'49.30371"N	74°27'54.33772"W	1664.3656
6070	1018532.146	957001.567	1641.836	a	4°45'49.24462"N	74°27'54.34710"W	1664.3515
6071	1018532.144	956999.804	1641.077	reg	4°45'49.24452"N	74°27'54.40431"W	1663.5923
6072	1018526.833	957002.059	1642.302	as	4°45'49.07167"N	74°27'54.33103"W	1664.8173
6073	1018524.024	957000.794	1642.638	as	4°45'48.98020"N	74°27'54.37202"W	1665.1530
6074	1018524.507	957000.270	1642.600	t	4°45'48.99591"N	74°27'54.38904"W	1665.1150
6075	1018525.030	956999.482	1642.828	t	4°45'49.01292"N	74°27'54.41462"W	1665.3429
6076	1018525.240	956998.966	1642.919	t	4°45'49.01975"N	74°27'54.43136"W	1665.4339
6077	1018522.957	956999.451	1642.807	a	4°45'48.94544"N	74°27'54.41558"W	1665.3218
6078	1018523.483	956998.462	1642.863	a	4°45'48.96254"N	74°27'54.44769"W	1665.3777
6079	1018521.065	956998.254	1643.028	a	4°45'48.88382"N	74°27'54.45439"W	1665.5426
6080	1018520.284	956997.863	1643.040	a	4°45'48.85839"N	74°27'54.46706"W	1665.5545
6081	1018520.223	956997.789	1643.066	p	4°45'48.85640"N	74°27'54.46946"W	1665.5805
6082	1018520.184	956997.638	1643.210	a	4°45'48.85513"N	74°27'54.47436"W	1665.7245
6083	1018521.875	956998.990	1642.923	a	4°45'48.91020"N	74°27'54.43052"W	1665.4377
6084	1018521.698	956999.294	1642.861	c	4°45'48.90445"N	74°27'54.42065"W	1665.3757
6085	1018521.154	956999.878	1642.952	ad	4°45'48.88675"N	74°27'54.40169"W	1665.4668
6086	1018519.551	957006.472	1642.546	as	4°45'48.83469"N	74°27'54.18772"W	1665.0615
6087	1018522.471	957007.117	1642.361	as	4°45'48.92976"N	74°27'54.16681"W	1664.8767
6088	1018524.849	957008.218	1642.090	as	4°45'49.00720"N	74°27'54.13113"W	1664.6060
6089	1018526.013	957008.764	1641.954	as	4°45'49.04510"N	74°27'54.11344"W	1664.4701
6090	1018526.063	957009.707	1641.831	c	4°45'49.04675"N	74°27'54.08284"W	1664.3472
6091	1018523.725	957008.691	1642.373	a	4°45'48.97062"N	74°27'54.11576"W	1664.8890
6092	1018523.516	957009.801	1642.697	acc	4°45'48.96383"N	74°27'54.07974"W	1665.2131
6093	1018519.547	957008.659	1642.693	acc	4°45'48.83460"N	74°27'54.11675"W	1665.2088
6094	1018519.124	957007.311	1642.631	s	4°45'48.82081"N	74°27'54.16048"W	1665.1466
6095	1018518.919	957007.155	1642.449	c	4°45'48.81413"N	74°27'54.16554"W	1664.9646
6096	1018519.003	957006.271	1642.631	as	4°45'48.81685"N	74°27'54.19423"W	1665.1465
6097	1018514.985	957005.777	1642.895	as	4°45'48.68604"N	74°27'54.21018"W	1665.4103
6098	1018514.983	957006.466	1642.771	c	4°45'48.68598"N	74°27'54.18783"W	1665.2863
6099	1018514.866	957006.759	1643.067	pm	4°45'48.68218"N	74°27'54.17832"W	1665.5824
6100	1018514.167	957008.000	1643.222	p	4°45'48.65945"N	74°27'54.13803"W	1665.7375
6101	1018510.425	957005.553	1643.311	as	4°45'48.53758"N	74°27'54.21736"W	1665.8260
6102	1018506.512	957006.210	1643.701	as	4°45'48.41021"N	74°27'54.19597"W	1666.2159
6103	1018501.715	957007.365	1644.182	as	4°45'48.25407"N	74°27'54.15840"W	1666.6969
6104	1018498.819	957008.403	1644.413	as	4°45'48.15981"N	74°27'54.12466"W	1666.9279
6105	1018498.856	957008.562	1644.226	c	4°45'48.16102"N	74°27'54.11950"W	1666.7409
6106	1018499.074	957009.061	1644.168	c	4°45'48.16813"N	74°27'54.10331"W	1666.6830

Name	Northing (m)	Easting (m)	Elevation (m)	Code	WGS84 Latitude	WGS84 Longitude	WGS84 Ell.Height (m)
6107	1018499.053	957009.170	1644.454	s	4°45'48.16745"N	74°27'54.09977"W	1666.9690
6108	1018501.043	957008.590	1644.324	s	4°45'48.23222"N	74°27'54.11863"W	1666.8390
6109	1018501.063	957008.686	1644.507	s	4°45'48.23287"N	74°27'54.11552"W	1667.0220
6110	1018501.959	957008.262	1644.092	c	4°45'48.26203"N	74°27'54.12930"W	1666.6070
6111	1018500.079	957009.193	1644.648	s	4°45'48.20085"N	74°27'54.09905"W	1667.1630
6112	1018500.052	957009.172	1644.441	s	4°45'48.19997"N	74°27'54.09973"W	1666.9560
6113	1018499.294	957009.791	1644.562	s	4°45'48.17530"N	74°27'54.07963"W	1667.0771
6114	1018498.409	957010.647	1644.814	s	4°45'48.14651"N	74°27'54.05183"W	1667.3291
6115	1018498.050	957011.335	1645.024	s	4°45'48.13484"N	74°27'54.02950"W	1667.5392
6116	1018497.939	957012.439	1645.349	VC	4°45'48.13124"N	74°27'53.99367"W	1667.8643
6117	1018498.246	957011.899	1645.444	pm	4°45'48.14123"N	74°27'54.01120"W	1667.9593
6118	1018498.476	957011.645	1645.286	p	4°45'48.14871"N	74°27'54.01945"W	1667.8013
6119	1018498.013	957012.614	1645.388	vc	4°45'48.13366"N	74°27'53.98799"W	1667.9034
6120	1018498.090	957012.564	1645.504	s	4°45'48.13616"N	74°27'53.98962"W	1668.0194
6121	1018498.319	957013.072	1645.486	vc	4°45'48.14362"N	74°27'53.97314"W	1668.0014
6122	1018499.761	957014.535	1645.916	vc	4°45'48.19060"N	74°27'53.92569"W	1668.4317
6123	1018497.561	957017.980	1646.092	vc	4°45'48.11905"N	74°27'53.81386"W	1668.6080
6124	1018496.645	957017.090	1645.939	vc	4°45'48.08921"N	74°27'53.84272"W	1668.4549
6125	1018496.603	957017.151	1646.207	s	4°45'48.08783"N	74°27'53.84076"W	1668.7229
6126	1018496.135	957016.022	1645.772	pz	4°45'48.07258"N	74°27'53.87737"W	1668.2877
6127	1018495.909	957016.290	1645.806	n	4°45'48.06523"N	74°27'53.86867"W	1668.3217
6128	1018496.049	957017.158	1646.067	p	4°45'48.06981"N	74°27'53.84051"W	1668.5828
6129	1018495.026	957017.144	1645.948	reg	4°45'48.03650"N	74°27'53.84094"W	1668.4638
6130	1018495.060	957017.955	1646.175	a	4°45'48.03763"N	74°27'53.81462"W	1668.6909
6131	1018494.378	957017.332	1646.153	a	4°45'48.01541"N	74°27'53.83483"W	1668.6688
6132	1018492.531	957015.955	1645.365	vc	4°45'47.95526"N	74°27'53.87947"W	1667.8805
6133	1018492.220	957016.344	1645.719	pb	4°45'47.94514"N	74°27'53.86684"W	1668.2346
6134	1018491.070	957015.739	1645.268	vc	4°45'47.90769"N	74°27'53.88646"W	1667.7834
6135	1018489.401	957015.848	1645.256	vc	4°45'47.85336"N	74°27'53.88292"W	1667.7714
6136	1018489.416	957015.880	1645.409	s	4°45'47.85385"N	74°27'53.88188"W	1667.9244
6137	1018489.381	957015.727	1645.230	c	4°45'47.85271"N	74°27'53.88684"W	1667.7454
6138	1018488.833	957015.150	1645.213	as	4°45'47.83486"N	74°27'53.90556"W	1667.7283
6139	1018491.605	957012.958	1645.014	as	4°45'47.92505"N	74°27'53.97671"W	1667.5291
6140	1018495.234	957010.232	1644.754	as	4°45'48.04314"N	74°27'54.06524"W	1667.2689
6141	1018498.039	957008.647	1644.503	as	4°45'48.13443"N	74°27'54.11672"W	1667.0179
6142	1018500.226	957014.128	1646.257	p	4°45'48.20573"N	74°27'53.93891"W	1668.7726
6143	1018502.096	957016.339	1646.510	p	4°45'48.26665"N	74°27'53.86720"W	1669.0260
6144	1018502.490	957017.275	1646.517	vc	4°45'48.27949"N	74°27'53.83683"W	1669.0331
6145	1018499.741	957020.151	1646.479	vc	4°45'48.19002"N	74°27'53.74345"W	1668.9954
6146	1018507.121	957021.853	1647.421	vc	4°45'48.43031"N	74°27'53.68837"W	1669.9379
6147	1018512.883	957027.657	1648.488	vc	4°45'48.61800"N	74°27'53.50014"W	1671.0059
6148	1018515.426	957030.232	1649.003	vc	4°45'48.70083"N	74°27'53.41663"W	1671.5213
6149	1018514.502	957031.350	1648.947	pz	4°45'48.67078"N	74°27'53.38033"W	1671.4654
6150	1018512.850	957033.186	1648.945	vc	4°45'48.61703"N	74°27'53.32072"W	1671.4635

Name	Northing (m)	Easting (m)	Elevation (m)	Code	WGS84 Latitude	WGS84 Longitude	WGS84 Ell.Height (m)
6151	1018511.645	957032.932	1649.101	reg	4°45'48.57780"N	74°27'53.32894"W	1671.6195
6152	1018512.669	957026.509	1648.829	reg	4°45'48.61101"N	74°27'53.53739"W	1671.3467
6153	1018502.550	957016.684	1646.643	reg	4°45'48.28143"N	74°27'53.85601"W	1669.1591
6154	1018484.140	957010.814	1645.485	as	4°45'47.68200"N	74°27'54.04617"W	1667.9995
6155	1018482.009	957008.861	1645.779	acc	4°45'47.61258"N	74°27'54.10950"W	1668.2932
6156	1018489.327	957006.940	1645.146	as	4°45'47.85078"N	74°27'54.17198"W	1667.6603
6157	1018488.436	957004.956	1645.376	mll	4°45'47.82174"N	74°27'54.23634"W	1667.8900
6158	1018493.676	957003.993	1644.912	as	4°45'47.99230"N	74°27'54.26766"W	1667.4261
6159	1018497.688	957002.098	1644.674	as	4°45'48.12287"N	74°27'54.32923"W	1667.1880
6160	1018495.992	957000.312	1644.940	p	4°45'48.06762"N	74°27'54.38716"W	1667.4538
6161	1018496.831	956999.959	1644.658	acc	4°45'48.09493"N	74°27'54.39863"W	1667.1717
6162	1018503.119	956996.514	1644.412	acc	4°45'48.29957"N	74°27'54.51054"W	1666.9256
6163	1018503.429	956996.691	1644.345	reg	4°45'48.30966"N	74°27'54.50480"W	1666.8586
6164	1018504.264	956999.608	1644.286	as	4°45'48.33690"N	74°27'54.41016"W	1666.8000
6165	1018509.611	956998.601	1643.935	as	4°45'48.51095"N	74°27'54.44294"W	1666.4491
6166	1018509.002	956996.630	1644.097	pb	4°45'48.49109"N	74°27'54.50689"W	1666.6109
6167	1018509.483	956994.133	1644.364	p	4°45'48.50670"N	74°27'54.58792"W	1666.8776
6168	1018509.223	956997.400	1643.918	gps6	4°45'48.49829"N	74°27'54.48191"W	1666.4320
6169	1018509.604	956998.487	1643.966	as	4°45'48.51072"N	74°27'54.44664"W	1666.4801
6170	1018509.991	956998.554	1643.841	as	4°45'48.52332"N	74°27'54.44447"W	1666.3551
6171	1018509.732	956997.327	1643.415	c	4°45'48.51486"N	74°27'54.48428"W	1665.9290
6172	1018510.185	956996.953	1643.290	reg	4°45'48.52960"N	74°27'54.49643"W	1665.8040
6173	1018509.650	956996.532	1643.297	a	4°45'48.51218"N	74°27'54.51008"W	1665.8109
6174	1018513.159	956996.829	1643.303	a	4°45'48.62642"N	74°27'54.50051"W	1665.8171
6175	1018513.156	956997.265	1643.218	c	4°45'48.62633"N	74°27'54.48636"W	1665.7321
6176	1018516.589	956997.563	1643.142	c	4°45'48.73809"N	74°27'54.47676"W	1665.6563
6177	1018520.028	956998.483	1642.979	c	4°45'48.85007"N	74°27'54.44694"W	1665.4936
6178	1018524.139	956996.260	1642.419	a	4°45'48.98385"N	74°27'54.51915"W	1664.9335
6179	1018520.629	956995.189	1643.430	a	4°45'48.86957"N	74°27'54.55384"W	1665.9442
6180	1018509.225	956997.415	1643.928	gps6	4°45'48.49836"N	74°27'54.48142"W	1666.4420
6181	1018509.225	956997.412	1643.928	gps6	4°45'48.49836"N	74°27'54.48152"W	1666.4420
6182	1018478.915	957011.240	1645.789	acc	4°45'47.51191"N	74°27'54.03225"W	1668.3034
6183	1018479.193	957011.414	1645.652	mr	4°45'47.52096"N	74°27'54.02660"W	1668.1664
6184	1018478.383	957011.238	1646.738	a	4°45'47.49459"N	74°27'54.03230"W	1669.2523
6185	1018478.423	957011.209	1645.788	mr	4°45'47.49589"N	74°27'54.03324"W	1668.3023
6186	1018480.384	957013.751	1645.717	as	4°45'47.55978"N	74°27'53.95079"W	1668.2317
6187	1018484.280	957018.873	1645.523	as	4°45'47.68671"N	74°27'53.78466"W	1668.0385
6188	1018484.800	957019.565	1645.429	c	4°45'47.70362"N	74°27'53.76221"W	1667.9446
6189	1018484.368	957019.884	1645.445	c	4°45'47.68956"N	74°27'53.75185"W	1667.9607
6190	1018485.326	957019.156	1645.412	c	4°45'47.72074"N	74°27'53.77550"W	1667.9276
6191	1018485.312	957019.242	1645.592	s	4°45'47.72028"N	74°27'53.77270"W	1668.1076
6192	1018484.294	957020.095	1645.636	s	4°45'47.68716"N	74°27'53.74501"W	1668.1517
6193	1018486.930	957021.106	1645.907	a	4°45'47.77299"N	74°27'53.71225"W	1668.4229
6194	1018486.051	957021.887	1645.931	a	4°45'47.74439"N	74°27'53.68689"W	1668.4470

Name	Northing (m)	Easting (m)	Elevation (m)	Code	WGS84 Latitude	WGS84 Longitude	WGS84 Ell.Height (m)
6195	1018481.786	957020.844	1645.674	as	4°45'47.60552"N	74°27'53.72065"W	1668.1897
6196	1018482.424	957021.477	1645.552	c	4°45'47.62631"N	74°27'53.70012"W	1668.0678
6197	1018481.244	957022.435	1645.640	c	4°45'47.58791"N	74°27'53.66901"W	1668.1558
6198	1018481.279	957022.448	1645.853	s	4°45'47.58905"N	74°27'53.66859"W	1668.3688
6199	1018482.435	957021.549	1645.847	s	4°45'47.62666"N	74°27'53.69779"W	1668.3628
6200	1018484.438	957025.960	1645.914	a	4°45'47.69196"N	74°27'53.55469"W	1668.4304
6201	1018485.589	957025.033	1645.910	a	4°45'47.72941"N	74°27'53.58479"W	1668.4264
6202	1018488.590	957022.319	1645.963	a	4°45'47.82705"N	74°27'53.67292"W	1668.4791
6203	1018488.641	957022.192	1646.086	a	4°45'47.82871"N	74°27'53.67704"W	1668.6021
6204	1018489.390	957022.859	1646.157	a	4°45'47.85311"N	74°27'53.65541"W	1668.6732
6205	1018489.250	957022.909	1646.116	a	4°45'47.84855"N	74°27'53.65379"W	1668.6322
6206	1018481.322	957028.895	1645.822	a	4°45'47.59058"N	74°27'53.45939"W	1668.3386
6207	1018482.869	957028.272	1645.893	reg	4°45'47.64093"N	74°27'53.47963"W	1668.4096
6208	1018481.286	957030.057	1645.767	reg	4°45'47.58943"N	74°27'53.42168"W	1668.2838
6209	1018481.876	957029.625	1645.865	p	4°45'47.60862"N	74°27'53.43571"W	1668.3818
6210	1018481.485	957029.988	1645.731	acc	4°45'47.59590"N	74°27'53.42392"W	1668.2478
6211	1018479.463	957032.122	1645.761	acc	4°45'47.53012"N	74°27'53.35464"W	1668.2780
6212	1018479.162	957032.320	1645.750	a	4°45'47.52032"N	74°27'53.34821"W	1668.2670
6213	1018476.751	957030.161	1645.750	a	4°45'47.44179"N	74°27'53.41822"W	1668.2666
6214	1018475.471	957030.989	1645.832	a	4°45'47.40014"N	74°27'53.39133"W	1668.3486
6215	1018473.697	957032.786	1645.930	a	4°45'47.34242"N	74°27'53.33298"W	1668.4468
6216	1018473.602	957033.494	1645.930	a	4°45'47.33934"N	74°27'53.31000"W	1668.4469
6217	1018473.544	957033.163	1646.128	a	4°45'47.33745"N	74°27'53.32074"W	1668.6448
6218	1018473.805	957032.557	1646.126	a	4°45'47.34594"N	74°27'53.34041"W	1668.6428
6219	1018474.281	957032.042	1646.126	a	4°45'47.36142"N	74°27'53.35713"W	1668.6427
6220	1018475.495	957030.875	1646.066	a	4°45'47.40092"N	74°27'53.39503"W	1668.5826
6221	1018475.580	957030.724	1645.863	a	4°45'47.40368"N	74°27'53.39993"W	1668.3796
6222	1018476.544	957028.361	1645.880	a	4°45'47.43502"N	74°27'53.47662"W	1668.3964
6223	1018475.703	957027.650	1646.068	a	4°45'47.40763"N	74°27'53.49968"W	1668.5842
6224	1018477.637	957025.674	1645.983	a	4°45'47.47055"N	74°27'53.56384"W	1668.4991
6225	1018478.419	957026.852	1645.836	a	4°45'47.49603"N	74°27'53.52563"W	1668.3523
6226	1018477.512	957025.500	1645.865	c	4°45'47.46648"N	74°27'53.56948"W	1668.3811
6227	1018475.388	957027.586	1645.995	c	4°45'47.39737"N	74°27'53.50175"W	1668.5112
6228	1018476.963	957024.783	1645.965	vc	4°45'47.44859"N	74°27'53.59274"W	1668.4809
6229	1018475.443	957026.225	1646.067	vc	4°45'47.39914"N	74°27'53.54592"W	1668.5831
6230	1018467.022	957025.632	1646.632	as	4°45'47.12499"N	74°27'53.56500"W	1669.1476
6231	1018463.814	957022.726	1646.876	acc	4°45'47.02050"N	74°27'53.65923"W	1669.3911
6232	1018464.566	957023.250	1646.818	a	4°45'47.04499"N	74°27'53.64224"W	1669.3332
6233	1018466.538	957021.460	1646.810	a	4°45'47.10915"N	74°27'53.70037"W	1669.3251
6234	1018466.611	957021.440	1646.709	a	4°45'47.11152"N	74°27'53.70102"W	1669.2241
6235	1018468.781	957023.388	1646.517	as	4°45'47.18221"N	74°27'53.63785"W	1669.0324
6236	1018473.186	957019.420	1646.198	as	4°45'47.32553"N	74°27'53.76669"W	1668.7131
6237	1018471.358	957017.393	1646.504	a	4°45'47.26601"N	74°27'53.83243"W	1669.0188
6238	1018471.301	957017.304	1646.767	a	4°45'47.26416"N	74°27'53.83532"W	1669.2818

Name	Northing (m)	Easting (m)	Elevation (m)	Code	WGS84 Latitude	WGS84 Longitude	WGS84 Ell.Height (m)
6239	1018471.097	957017.057	1646.772	reg	4°45'47.25751"N	74°27'53.84333"W	1669.2867
6240	1018469.964	957030.974	1646.482	pz	4°45'47.22086"N	74°27'53.39171"W	1668.9984
6241	1018470.304	957030.948	1646.463	n	4°45'47.23193"N	74°27'53.39256"W	1668.9794
6242	1018472.911	957030.813	1646.212	c	4°45'47.31680"N	74°27'53.39699"W	1668.7285
6243	1018472.077	957030.231	1646.319	as	4°45'47.28964"N	74°27'53.41586"W	1668.8354
6244	1018472.208	957032.447	1646.259	c	4°45'47.29394"N	74°27'53.34395"W	1668.7757
6245	1018472.974	957031.743	1646.317	ptr	4°45'47.31887"N	74°27'53.36681"W	1668.8336
6246	1018471.037	957032.057	1646.404	as	4°45'47.25582"N	74°27'53.35658"W	1668.9206
6247	1018470.080	957033.913	1646.464	as	4°45'47.22470"N	74°27'53.29634"W	1668.9808
6248	1018469.191	957035.613	1646.586	as	4°45'47.19579"N	74°27'53.24116"W	1669.1029
6249	1018467.647	957039.380	1646.795	as	4°45'47.14560"N	74°27'53.11889"W	1669.3123
6250	1018467.200	957041.596	1646.871	as	4°45'47.13109"N	74°27'53.04697"W	1669.3886
6251	1018466.672	957046.265	1647.186	as	4°45'47.11399"N	74°27'52.89545"W	1669.7042
6252	1018467.494	957046.026	1647.088	c	4°45'47.14074"N	74°27'52.90322"W	1669.6062
6253	1018467.534	957046.027	1647.295	s	4°45'47.14205"N	74°27'52.90319"W	1669.8132
6254	1018467.657	957046.016	1647.303	s	4°45'47.14605"N	74°27'52.90355"W	1669.8212
6255	1018467.714	957046.017	1647.155	t	4°45'47.14791"N	74°27'52.90352"W	1669.6732
6256	1018471.628	957047.701	1647.318	p	4°45'47.27536"N	74°27'52.84895"W	1669.8365
6257	1018468.903	957044.301	1647.139	pm	4°45'47.18658"N	74°27'52.95923"W	1669.6570
6258	1018467.852	957042.652	1646.919	vv	4°45'47.15233"N	74°27'53.01271"W	1669.4368
6259	1018468.420	957041.643	1646.836	vc	4°45'47.17081"N	74°27'53.04547"W	1669.3537
6260	1018469.795	957040.430	1646.638	vc	4°45'47.21555"N	74°27'53.08486"W	1669.1556
6262	1018471.956	957041.304	1646.689	s	4°45'47.28591"N	74°27'53.05654"W	1669.2068
6263	1018470.873	957041.247	1646.770	s	4°45'47.25065"N	74°27'53.05836"W	1669.2877
6264	1018470.483	957041.344	1646.746	s	4°45'47.23796"N	74°27'53.05521"W	1669.2637
6265	1018470.699	957042.031	1646.881	p	4°45'47.24500"N	74°27'53.03292"W	1669.3988
6266	1018471.860	957041.506	1646.703	p	4°45'47.28279"N	74°27'53.04998"W	1669.2208
6267	1018471.930	957041.285	1646.686	s	4°45'47.28507"N	74°27'53.05715"W	1669.2038
6268	1018471.957	957041.227	1646.481	vc	4°45'47.28594"N	74°27'53.05904"W	1668.9988
6269	1018472.488	957041.417	1646.428	vc	4°45'47.30323"N	74°27'53.05288"W	1668.9458
6270	1018473.354	957042.010	1646.402	vc	4°45'47.33144"N	74°27'53.03365"W	1668.9199
6271	1018470.821	957037.574	1646.393	pz	4°45'47.24889"N	74°27'53.17755"W	1668.9103
6272	1018471.123	957037.408	1646.401	n	4°45'47.25872"N	74°27'53.18294"W	1668.9183
6273	1018472.557	957036.638	1646.257	s	4°45'47.30539"N	74°27'53.20796"W	1668.7742
6274	1018473.194	957037.428	1646.220	s	4°45'47.32614"N	74°27'53.18234"W	1668.7373
6275	1018473.782	957036.908	1646.235	s	4°45'47.34527"N	74°27'53.19922"W	1668.7523
6276	1018473.055	957036.212	1646.197	s	4°45'47.32159"N	74°27'53.22179"W	1668.7142
6277	1018473.209	957036.109	1646.324	s	4°45'47.32660"N	74°27'53.22514"W	1668.8412
6278	1018473.164	957036.118	1646.252	sm	4°45'47.32514"N	74°27'53.22485"W	1668.7692
6279	1018473.364	957035.858	1646.018	pb	4°45'47.33164"N	74°27'53.23329"W	1668.5352
6280	1018474.927	957036.730	1646.090	p	4°45'47.38254"N	74°27'53.20502"W	1668.6073
6281	1018474.454	957037.254	1646.048	a	4°45'47.36716"N	74°27'53.18801"W	1668.5654
6282	1018474.426	957037.263	1646.316	s	4°45'47.36624"N	74°27'53.18771"W	1668.8334
6283	1018474.311	957037.352	1646.323	s	4°45'47.36250"N	74°27'53.18482"W	1668.8404

Name	Northing (m)	Easting (m)	Elevation (m)	Code	WGS84 Latitude	WGS84 Longitude	WGS84 Ell.Height (m)
6284	1018474.321	957037.390	1646.251	vc	4°45'47.36283"N	74°27'53.18359"W	1668.7684
6285	1018476.027	957039.075	1646.280	vc	4°45'47.41840"N	74°27'53.12895"W	1668.7977
6286	1018480.228	957043.138	1646.370	vc	4°45'47.55523"N	74°27'52.99718"W	1668.8884
6287	1018485.155	957047.938	1646.478	vc	4°45'47.71572"N	74°27'52.84152"W	1668.9972
6288	1018485.500	957047.296	1646.406	reg	4°45'47.72694"N	74°27'52.86236"W	1668.9251
6289	1018485.560	957046.904	1646.444	p	4°45'47.72889"N	74°27'52.87508"W	1668.9631
6290	1018485.148	957047.559	1646.350	a	4°45'47.71549"N	74°27'52.85382"W	1668.8691
6291	1018481.529	957051.288	1646.632	p	4°45'47.59771"N	74°27'52.73274"W	1669.1514
6292	1018482.079	957050.863	1646.596	s	4°45'47.61563"N	74°27'52.74654"W	1669.1154
6293	1018482.131	957050.822	1646.486	vc	4°45'47.61730"N	74°27'52.74787"W	1669.0054
6294	1018488.860	957051.788	1646.646	vc	4°45'47.83638"N	74°27'52.71666"W	1669.1658
6295	1018489.610	957050.875	1646.613	acc	4°45'47.86078"N	74°27'52.74630"W	1669.1327
6296	1018492.555	957053.888	1646.666	acc	4°45'47.95671"N	74°27'52.64855"W	1669.1862
6297	1018491.975	957054.532	1646.708	a	4°45'47.93784"N	74°27'52.62764"W	1669.2283
6298	1018491.806	957054.324	1646.762	a	4°45'47.93233"N	74°27'52.63439"W	1669.2822
6299	1018492.031	957054.865	1646.802	a	4°45'47.93967"N	74°27'52.61684"W	1669.3223
6300	1018492.019	957054.861	1646.818	a	4°45'47.93928"N	74°27'52.61697"W	1669.3383
6301	1018492.006	957054.782	1646.925	s	4°45'47.93885"N	74°27'52.61953"W	1669.4453
6302	1018492.082	957054.723	1646.935	s	4°45'47.94133"N	74°27'52.62145"W	1669.4553
6303	1018492.114	957054.684	1646.708	cam	4°45'47.94237"N	74°27'52.62271"W	1669.2283
6304	1018497.153	957060.146	1647.180	vc	4°45'48.10651"N	74°27'52.44557"W	1669.7012
6305	1018497.967	957059.520	1646.992	reg	4°45'48.13300"N	74°27'52.46590"W	1669.5132
6306	1018498.747	957065.641	1647.538	pz	4°45'48.15851"N	74°27'52.26729"W	1670.0600
6307	1018499.033	957065.512	1647.550	n	4°45'48.16782"N	74°27'52.27148"W	1670.0719
6308	1018500.786	957063.888	1647.541	vc	4°45'48.22486"N	74°27'52.32421"W	1670.0628
6309	1018497.550	957066.822	1647.470	vc	4°45'48.11957"N	74°27'52.22894"W	1669.9920
6310	1018495.414	957064.632	1647.283	vc	4°45'48.04999"N	74°27'52.29996"W	1669.8047
6311	1018495.233	957064.926	1647.196	pb	4°45'48.04410"N	74°27'52.29042"W	1669.7177
6312	1018493.071	957062.132	1647.071	vc	4°45'47.97367"N	74°27'52.38105"W	1669.5923
6313	1018491.591	957060.630	1646.987	vc	4°45'47.92546"N	74°27'52.42975"W	1669.5080
6314	1018489.129	957058.030	1646.826	vc	4°45'47.84526"N	74°27'52.51411"W	1669.3466
6315	1018486.041	957054.828	1646.640	vc	4°45'47.74467"N	74°27'52.61795"W	1669.1601
6316	1018485.555	957055.239	1646.781	p	4°45'47.72886"N	74°27'52.60461"W	1669.3011
6317	1018478.196	957046.713	1646.372	sm	4°45'47.48916"N	74°27'52.88114"W	1668.8907
6318	1018478.381	957046.512	1646.358	sm	4°45'47.49518"N	74°27'52.88766"W	1668.8767
6319	1018477.884	957045.947	1646.370	sm	4°45'47.47898"N	74°27'52.90599"W	1668.8886
6320	1018477.619	957046.111	1646.368	sm	4°45'47.47036"N	74°27'52.90066"W	1668.8866
6321	1018476.559	957045.325	1646.517	pb	4°45'47.43584"N	74°27'52.92614"W	1669.0355
6322	1018476.623	957045.189	1646.503	s	4°45'47.43790"N	74°27'52.93055"W	1669.0215
6323	1018476.658	957045.156	1646.385	vc	4°45'47.43906"N	74°27'52.93163"W	1668.9035
6324	1018466.486	957046.140	1647.218	as	4°45'47.10793"N	74°27'52.89950"W	1669.7361
6325	1018458.623	957050.647	1647.877	as	4°45'46.85201"N	74°27'52.75313"W	1670.3953
6326	1018458.629	957045.578	1647.622	as	4°45'46.85214"N	74°27'52.91762"W	1670.1397
6327	1018460.276	957038.082	1647.250	as	4°45'46.90562"N	74°27'53.16087"W	1669.7669

Name	Northing (m)	Easting (m)	Elevation (m)	Code	WGS84 Latitude	WGS84 Longitude	WGS84 Ell.Height (m)
6328	1018464.239	957029.949	1646.877	as	4°45'47.03447"N	74°27'53.42486"W	1669.3930
6329	1018461.359	957025.668	1646.658	acc	4°45'46.94063"N	74°27'53.56372"W	1669.1734
6330	1018462.357	957026.961	1646.904	a	4°45'46.97314"N	74°27'53.52178"W	1669.4196
6331	1018462.249	957026.962	1647.021	a	4°45'46.96963"N	74°27'53.52174"W	1669.5366
6332	1018462.118	957026.749	1647.097	a	4°45'46.96536"N	74°27'53.52865"W	1669.6125
6333	1018461.397	957025.989	1647.060	a	4°45'46.94188"N	74°27'53.55330"W	1669.5754
6334	1018460.694	957027.318	1647.177	a	4°45'46.91901"N	74°27'53.51016"W	1669.6925
6335	1018460.687	957027.315	1647.164	mll	4°45'46.91879"N	74°27'53.51026"W	1669.6795
6336	1018461.201	957027.813	1647.106	a	4°45'46.93553"N	74°27'53.49411"W	1669.6216
6337	1018461.313	957027.819	1647.054	a	4°45'46.93917"N	74°27'53.49392"W	1669.5696
6338	1018461.481	957027.968	1646.992	a	4°45'46.94465"N	74°27'53.48909"W	1669.5077
6339	1018461.508	957028.037	1646.780	a	4°45'46.94553"N	74°27'53.48685"W	1669.2957
6340	1018461.137	957027.870	1646.792	c	4°45'46.93345"N	74°27'53.49226"W	1669.3076
6341	1018461.028	957027.835	1646.420	c	4°45'46.92990"N	74°27'53.49339"W	1668.9356
6342	1018460.653	957027.485	1646.476	c	4°45'46.91768"N	74°27'53.50474"W	1668.9916
6343	1018460.546	957028.906	1646.829	c	4°45'46.91423"N	74°27'53.45863"W	1669.3447
6344	1018458.870	957031.272	1646.833	c	4°45'46.85971"N	74°27'53.38185"W	1669.3490
6345	1018456.667	957034.746	1647.046	c	4°45'46.78806"N	74°27'53.26908"W	1669.5623
6346	1018453.533	957039.447	1647.226	c	4°45'46.68613"N	74°27'53.11647"W	1669.7427
6347	1018452.672	957038.409	1647.277	mll	4°45'46.65808"N	74°27'53.15014"W	1669.7936
6348	1018451.580	957042.344	1647.272	c	4°45'46.62260"N	74°27'53.02243"W	1669.7890
6349	1018451.334	957042.916	1647.311	c	4°45'46.61461"N	74°27'53.00386"W	1669.8281
6350	1018452.796	957049.789	1647.522	c	4°45'46.66230"N	74°27'52.78086"W	1670.0400
6351	1018452.309	957049.922	1647.534	c	4°45'46.64645"N	74°27'52.77654"W	1670.0520
6352	1018454.184	957049.105	1647.569	vv	4°45'46.70751"N	74°27'52.80309"W	1670.0870
6353	1018452.264	957049.950	1647.540	vc	4°45'46.64499"N	74°27'52.77563"W	1670.0580
6354	1018452.292	957050.049	1647.694	s	4°45'46.64590"N	74°27'52.77241"W	1670.2120
6355	1018452.665	957051.123	1647.727	p	4°45'46.65806"N	74°27'52.73757"W	1670.2451
6356	1018450.620	957050.572	1647.517	vc	4°45'46.59148"N	74°27'52.75541"W	1670.0350
6357	1018448.415	957051.337	1647.546	vc	4°45'46.51971"N	74°27'52.73055"W	1670.0640
6358	1018449.187	957052.707	1647.771	a	4°45'46.54487"N	74°27'52.68610"W	1670.2892
6359	1018448.807	957052.249	1647.694	reg	4°45'46.53249"N	74°27'52.70096"W	1670.2121
6360	1018446.122	957052.038	1647.522	vc	4°45'46.44508"N	74°27'52.70775"W	1670.0400
6361	1018445.297	957052.103	1647.580	vc	4°45'46.41822"N	74°27'52.70563"W	1670.0979
6362	1018443.609	957052.115	1647.622	vc	4°45'46.36327"N	74°27'52.70521"W	1670.1399
6363	1018440.388	957051.925	1647.722	vc	4°45'46.25841"N	74°27'52.71131"W	1670.2397
6364	1018440.491	957054.377	1647.897	mr	4°45'46.26181"N	74°27'52.63174"W	1670.4150
6365	1018436.541	957055.086	1648.064	mr	4°45'46.13323"N	74°27'52.60866"W	1670.5819
6366	1018434.815	957054.099	1648.189	pb	4°45'46.07703"N	74°27'52.64066"W	1670.7067
6367	1018434.155	957054.186	1648.250	a	4°45'46.05554"N	74°27'52.63782"W	1670.7677
6368	1018434.853	957052.669	1648.192	a	4°45'46.07824"N	74°27'52.68706"W	1670.7095
6369	1018432.191	957051.312	1648.363	a	4°45'45.99155"N	74°27'52.73104"W	1670.8803
6370	1018432.403	957050.711	1648.192	vc	4°45'45.99844"N	74°27'52.75055"W	1670.7092
6371	1018434.043	957051.315	1648.092	vc	4°45'46.05184"N	74°27'52.73098"W	1670.6093

Name	Northing (m)	Easting (m)	Elevation (m)	Code	WGS84 Latitude	WGS84 Longitude	WGS84 Ell.Height (m)
6372	1018435.559	957051.582	1647.978	vc	4°45'46.10120"N	74°27'52.72235"W	1670.4954
6373	1018437.256	957051.756	1647.882	vc	4°45'46.15645"N	74°27'52.71673"W	1670.3995
6374	1018434.190	957046.360	1648.150	pz	4°45'46.05657"N	74°27'52.89177"W	1670.6667
6375	1018434.397	957046.611	1648.140	n	4°45'46.06331"N	74°27'52.88363"W	1670.6568
6376	1018430.418	957045.385	1648.589	n	4°45'45.93375"N	74°27'52.92334"W	1671.1055
6377	1018430.263	957045.715	1648.564	pz	4°45'45.92871"N	74°27'52.91263"W	1671.0805
6378	1018428.927	957048.864	1648.746	vc	4°45'45.88528"N	74°27'52.81045"W	1671.2628
6379	1018431.245	957043.118	1648.488	vc	4°45'45.96063"N	74°27'52.99692"W	1671.0042
6380	1018432.148	957043.432	1648.448	vc	4°45'45.99003"N	74°27'52.98675"W	1670.9643
6381	1018432.486	957042.435	1649.023	cam	4°45'46.00101"N	74°27'53.01911"W	1671.5392
6382	1018432.583	957042.474	1648.583	cam	4°45'46.00417"N	74°27'53.01784"W	1671.0992
6383	1018434.844	957044.386	1648.146	vc	4°45'46.07782"N	74°27'52.95584"W	1670.6625
6384	1018434.857	957044.283	1648.242	s	4°45'46.07824"N	74°27'52.95918"W	1670.7585
6385	1018434.893	957044.150	1648.360	s	4°45'46.07941"N	74°27'52.96350"W	1670.8765
6386	1018435.097	957043.221	1648.493	a	4°45'46.08603"N	74°27'52.99365"W	1671.0094
6387	1018435.127	957044.492	1648.092	vc	4°45'46.08703"N	74°27'52.95241"W	1670.6085
6388	1018439.057	957045.956	1647.752	vc	4°45'46.21500"N	74°27'52.90498"W	1670.2689
6389	1018440.143	957046.309	1647.667	vc	4°45'46.25036"N	74°27'52.89354"W	1670.1840
6390	1018440.549	957046.403	1647.663	vc	4°45'46.26358"N	74°27'52.89050"W	1670.1800
6391	1018440.992	957046.437	1647.626	vc	4°45'46.27800"N	74°27'52.88941"W	1670.1430
6392	1018441.970	957046.425	1647.584	vc	4°45'46.30984"N	74°27'52.88982"W	1670.1011
6393	1018442.762	957046.386	1647.526	vc	4°45'46.33562"N	74°27'52.89110"W	1670.0431
6394	1018443.838	957046.289	1647.505	vc	4°45'46.37065"N	74°27'52.89426"W	1670.0222
6395	1018443.624	957045.458	1647.947	p	4°45'46.36366"N	74°27'52.92122"W	1670.4640
6396	1018443.787	957045.987	1647.867	s	4°45'46.36898"N	74°27'52.90406"W	1670.3841
6397	1018442.322	957046.164	1647.957	s	4°45'46.32129"N	74°27'52.89829"W	1670.4741
6398	1018440.969	957046.201	1648.020	s	4°45'46.27725"N	74°27'52.89706"W	1670.5370
6399	1018440.053	957046.044	1648.052	s	4°45'46.24742"N	74°27'52.90214"W	1670.5690
6400	1018439.007	957045.695	1648.122	s	4°45'46.21336"N	74°27'52.91345"W	1670.6389
6401	1018448.561	957043.832	1647.691	s	4°45'46.52435"N	74°27'52.97408"W	1670.2081
6402	1018448.651	957043.969	1647.483	s	4°45'46.52729"N	74°27'52.96964"W	1670.0001
6403	1018448.321	957043.130	1647.585	acc	4°45'46.51652"N	74°27'52.99686"W	1670.1020
6404	1018448.264	957043.263	1647.613	p	4°45'46.51467"N	74°27'52.99254"W	1670.1300
6405	1018448.618	957043.215	1647.567	reg	4°45'46.52620"N	74°27'52.99411"W	1670.0840
6406	1018448.690	957044.095	1647.266	vc	4°45'46.52856"N	74°27'52.96555"W	1669.7831
6407	1018454.554	957050.960	1648.042	ptr	4°45'46.71956"N	74°27'52.74290"W	1670.5602
6408	1018455.202	957051.395	1648.141	pb	4°45'46.74066"N	74°27'52.72879"W	1670.6593
6409	1018458.748	957051.071	1647.884	as	4°45'46.85609"N	74°27'52.73938"W	1670.4024
6410	1018460.446	957057.099	1648.111	as	4°45'46.91148"N	74°27'52.54377"W	1670.6302
6411	1018459.512	957057.223	1648.129	c	4°45'46.88108"N	74°27'52.53976"W	1670.6482
6412	1018459.489	957057.294	1648.164	s	4°45'46.88033"N	74°27'52.53745"W	1670.6832
6413	1018459.360	957057.315	1648.187	s	4°45'46.87613"N	74°27'52.53677"W	1670.7062
6414	1018457.776	957057.921	1648.022	a	4°45'46.82458"N	74°27'52.51708"W	1670.5412
6415	1018456.215	957058.630	1648.107	p	4°45'46.77378"N	74°27'52.49404"W	1670.6262

3

Name	Northing (m)	Easting (m)	Elevation (m)	Code	WGS84 Latitude	WGS84 Longitude	WGS84 Ell.Height (m)
6416	1018459.428	957062.021	1648.091	a	4°45'46.87844"N	74°27'52.38406"W	1670.6108
6417	1018459.112	957062.408	1648.128	p	4°45'46.86815"N	74°27'52.37148"W	1670.6478
6418	1018459.019	957062.252	1648.106	a	4°45'46.86513"N	74°27'52.37656"W	1670.6258
6419	1018458.530	957061.215	1648.097	a	4°45'46.84919"N	74°27'52.41020"W	1670.6166
6420	1018458.520	957061.180	1648.058	a	4°45'46.84886"N	74°27'52.41133"W	1670.5776
6421	1018458.714	957061.086	1648.024	a	4°45'46.85518"N	74°27'52.41439"W	1670.5436
6422	1018460.889	957061.415	1648.405	a	4°45'46.92599"N	74°27'52.40372"W	1670.9248
6423	1018461.054	957061.374	1648.403	t	4°45'46.93136"N	74°27'52.40506"W	1670.9228
6424	1018460.858	957061.606	1648.131	t	4°45'46.92499"N	74°27'52.39752"W	1670.6508
6425	1018462.098	957061.069	1648.359	vc	4°45'46.96534"N	74°27'52.41497"W	1670.8788
6426	1018463.865	957064.939	1648.691	vc	4°45'47.02294"N	74°27'52.28943"W	1671.2113
6427	1018462.773	957065.493	1648.657	t	4°45'46.98740"N	74°27'52.27143"W	1671.1774
6428	1018462.731	957065.532	1648.765	s	4°45'46.98603"N	74°27'52.27016"W	1671.2854
6429	1018462.654	957065.537	1648.760	s	4°45'46.98353"N	74°27'52.27000"W	1671.2804
6430	1018462.543	957065.616	1648.394	a	4°45'46.97992"N	74°27'52.26743"W	1670.9144
6431	1018465.649	957069.405	1648.985	vc	4°45'47.08110"N	74°27'52.14454"W	1671.5060
6432	1018464.640	957069.921	1648.895	c	4°45'47.04826"N	74°27'52.12778"W	1671.4160
6433	1018464.590	957069.943	1649.061	s	4°45'47.04664"N	74°27'52.12706"W	1671.5820
6434	1018464.468	957069.925	1649.059	s	4°45'47.04266"N	74°27'52.12764"W	1671.5800
6435	1018464.276	957069.705	1648.547	a	4°45'47.03641"N	74°27'52.13478"W	1671.0680
6436	1018467.491	957074.162	1649.333	as	4°45'47.14116"N	74°27'51.99021"W	1671.8546
6437	1018466.562	957074.557	1649.276	c	4°45'47.11092"N	74°27'51.97738"W	1671.7977
6438	1018466.584	957074.667	1649.396	s	4°45'47.11164"N	74°27'51.97381"W	1671.9177
6439	1018466.444	957074.723	1649.370	s	4°45'47.10709"N	74°27'51.97199"W	1671.8917
6440	1018466.309	957074.702	1648.763	a	4°45'47.10269"N	74°27'51.97267"W	1671.2847
6441	1018465.561	957075.282	1649.413	p	4°45'47.07835"N	74°27'51.95383"W	1671.9347
6442	1018466.207	957075.310	1649.449	eeg	4°45'47.09938"N	74°27'51.95293"W	1671.9707
6443	1018464.284	957075.665	1648.890	a	4°45'47.03679"N	74°27'51.94138"W	1671.4117
6444	1018460.244	957067.125	1648.515	a	4°45'46.90510"N	74°27'52.21842"W	1671.0355
6445	1018460.973	957066.706	1648.335	p	4°45'46.92883"N	74°27'52.23203"W	1670.8554
6446	1018460.507	957067.155	1648.572	reg	4°45'46.91366"N	74°27'52.21745"W	1671.0925
6447	1018462.821	957066.264	1648.419	a	4°45'46.98898"N	74°27'52.24641"W	1670.9395
6448	1018466.195	957075.304	1649.451	reg	4°45'47.09899"N	74°27'51.95313"W	1671.9727
6449	1018471.073	957083.620	1649.980	vc	4°45'47.25792"N	74°27'51.68337"W	1672.5030
6450	1018470.493	957083.907	1649.986	c	4°45'47.23904"N	74°27'51.67404"W	1672.5090
6451	1018470.396	957083.876	1650.121	s	4°45'47.23589"N	74°27'51.67505"W	1672.6440
6452	1018469.680	957084.603	1650.195	acc	4°45'47.21259"N	74°27'51.65144"W	1672.7180
6453	1018471.129	957087.772	1650.303	acc	4°45'47.25982"N	74°27'51.54864"W	1672.8265
6454	1018472.075	957087.631	1650.260	c	4°45'47.29062"N	74°27'51.55323"W	1672.7835
6455	1018473.066	957087.310	1650.314	as	4°45'47.32287"N	74°27'51.56367"W	1672.8375
6456	1018472.128	957087.799	1650.505	s	4°45'47.29234"N	74°27'51.54778"W	1673.0285
6457	1018475.616	957093.830	1650.816	pz	4°45'47.40601"N	74°27'51.35214"W	1673.3404
6458	1018475.371	957093.939	1650.838	n	4°45'47.39804"N	74°27'51.34860"W	1673.3624
6459	1018474.748	957093.881	1650.762	c	4°45'47.37775"N	74°27'51.35047"W	1673.2864

Name	Northing (m)	Easting (m)	Elevation (m)	Code	WGS84 Latitude	WGS84 Longitude	WGS84 Ell.Height (m)
6460	1018475.368	957093.187	1650.770	vv	4°45'47.39792"N	74°27'51.37300"W	1673.2944
6461	1018474.779	957095.329	1650.821	reg	4°45'47.37879"N	74°27'51.30349"W	1673.3456
6462	1018474.352	957095.345	1650.832	acc	4°45'47.36489"N	74°27'51.30295"W	1673.3566
6463	1018474.755	957096.207	1650.892	acc	4°45'47.37803"N	74°27'51.27499"W	1673.4167
6464	1018475.079	957096.994	1650.978	a	4°45'47.38859"N	74°27'51.24946"W	1673.5028
6465	1018475.565	957096.741	1650.903	a	4°45'47.40441"N	74°27'51.25768"W	1673.4278
6466	1018475.879	957096.764	1650.882	c	4°45'47.41463"N	74°27'51.25694"W	1673.4068
6467	1018476.782	957096.451	1650.962	as de	4°45'47.44402"N	74°27'51.26711"W	1673.4868
6468	1018476.142	957096.720	1650.897	sn	4°45'47.42319"N	74°27'51.25837"W	1673.4218
6469	1018475.832	957096.868	1650.902	sn	4°45'47.41310"N	74°27'51.25356"W	1673.4268
6470	1018477.682	957100.451	1651.193	sn	4°45'47.47340"N	74°27'51.13733"W	1673.7184
6471	1018477.347	957100.610	1651.149	sn	4°45'47.46249"N	74°27'51.13216"W	1673.6744
6472	1018476.797	957100.788	1651.114	as	4°45'47.44459"N	74°27'51.12638"W	1673.6394
6473	1018475.115	957097.272	1650.801	as	4°45'47.38977"N	74°27'51.24044"W	1673.3259
6474	1018476.696	957100.912	1651.359	a	4°45'47.44131"N	74°27'51.12235"W	1673.8844
6475	1018477.362	957100.691	1651.359	a	4°45'47.46298"N	74°27'51.12954"W	1673.8844
6476	1018478.341	957100.605	1651.293	as	4°45'47.49485"N	74°27'51.13235"W	1673.8184
6477	1018479.036	957102.052	1651.456	as	4°45'47.51751"N	74°27'51.08540"W	1673.9816
6478	1018479.498	957101.861	1651.462	pz	4°45'47.53254"N	74°27'51.09161"W	1673.9876
6479	1018479.208	957102.073	1651.451	n	4°45'47.52311"N	74°27'51.08473"W	1673.9766
6480	1018480.092	957103.791	1651.573	as	4°45'47.55192"N	74°27'51.02899"W	1674.0989
6481	1018479.243	957104.225	1651.530	c	4°45'47.52429"N	74°27'51.01489"W	1674.0559
6482	1018479.232	957104.341	1651.701	s	4°45'47.52393"N	74°27'51.01113"W	1674.2269
6483	1018478.723	957104.605	1651.752	p	4°45'47.50737"N	74°27'51.00255"W	1674.2779
6484	1018478.496	957104.678	1651.783	p	4°45'47.49998"N	74°27'51.00018"W	1674.3089
6485	1018479.725	957105.921	1651.742	reg	4°45'47.54001"N	74°27'50.95987"W	1674.2681
6486	1018481.604	957108.715	1651.669	a	4°45'47.60123"N	74°27'50.86924"W	1674.1956
6487	1018480.977	957107.763	1651.818	a	4°45'47.58080"N	74°27'50.90012"W	1674.3444
6488	1018480.369	957108.049	1651.831	acc	4°45'47.56102"N	74°27'50.89083"W	1674.3574
6489	1018481.117	957107.529	1651.918	s	4°45'47.58536"N	74°27'50.90772"W	1674.4444
6490	1018481.192	957107.545	1651.671	c	4°45'47.58780"N	74°27'50.90720"W	1674.1974
6491	1018481.783	957106.695	1651.693	as	4°45'47.60702"N	74°27'50.93479"W	1674.2193
6492	1018483.304	957109.375	1651.941	as	4°45'47.65656"N	74°27'50.84785"W	1674.4677
6493	1018486.889	957115.399	1652.420	as	4°45'47.77338"N	74°27'50.65245"W	1674.9476
6494	1018486.005	957115.835	1652.542	a	4°45'47.74461"N	74°27'50.63828"W	1675.0696
6495	1018485.884	957115.847	1651.836	a	4°45'47.74067"N	74°27'50.63789"W	1674.3636
6496	1018484.766	957116.483	1652.565	a	4°45'47.70429"N	74°27'50.61723"W	1675.0927
6497	1018485.483	957117.670	1652.679	a	4°45'47.72765"N	74°27'50.57873"W	1675.2068
6498	1018486.529	957117.226	1652.531	p	4°45'47.76170"N	74°27'50.59315"W	1675.0588
6499	1018486.902	957117.036	1652.404	c	4°45'47.77383"N	74°27'50.59933"W	1674.9318
6500	1018487.728	957116.613	1652.486	aa	4°45'47.80072"N	74°27'50.61307"W	1675.0138
6501	1018487.681	957116.671	1652.507	as	4°45'47.79919"N	74°27'50.61119"W	1675.0348
6502	1018486.937	957117.089	1652.510	c	4°45'47.77498"N	74°27'50.59761"W	1675.0378
6503	1018486.894	957117.134	1652.640	s	4°45'47.77358"N	74°27'50.59615"W	1675.1678

Name	Northing (m)	Easting (m)	Elevation (m)	Code	WGS84 Latitude	WGS84 Longitude	WGS84 Ell.Height (m)
6504	1018486.507	957117.185	1652.574	p	4°45'47.76098"N	74°27'50.59448"W	1675.1018
6505	1018486.651	957117.400	1652.691	p	4°45'47.76567"N	74°27'50.58751"W	1675.2189
6506	1018486.486	957117.537	1652.732	p	4°45'47.76030"N	74°27'50.58306"W	1675.2599
6507	1018489.474	957119.636	1652.768	as	4°45'47.85762"N	74°27'50.51500"W	1675.2963
6508	1018488.955	957119.854	1652.690	c	4°45'47.84072"N	74°27'50.50792"W	1675.2183
6509	1018488.696	957120.045	1652.724	c	4°45'47.83230"N	74°27'50.50172"W	1675.2523
6510	1018488.646	957120.059	1652.801	s	4°45'47.83067"N	74°27'50.50126"W	1675.3293
6511	1018488.525	957120.118	1652.788	s	4°45'47.82673"N	74°27'50.49935"W	1675.3163
6512	1018488.108	957120.261	1652.836	reg	4°45'47.81316"N	74°27'50.49470"W	1675.3643
6513	1018488.295	957120.980	1652.801	p	4°45'47.81926"N	74°27'50.47137"W	1675.3294
6514	1018490.209	957120.935	1652.885	as	4°45'47.88157"N	74°27'50.47284"W	1675.4135
6515	1018492.335	957124.290	1653.193	as	4°45'47.95084"N	74°27'50.36401"W	1675.7220
6516	1018491.931	957124.707	1653.167	c	4°45'47.93770"N	74°27'50.35047"W	1675.6960
6517	1018491.663	957124.853	1653.185	c	4°45'47.92898"N	74°27'50.34572"W	1675.7140
6518	1018491.636	957124.873	1653.351	s	4°45'47.92810"N	74°27'50.34507"W	1675.8800
6519	1018491.527	957124.917	1653.352	s	4°45'47.92455"N	74°27'50.34364"W	1675.8810
6520	1018490.816	957124.649	1653.316	cr	4°45'47.90140"N	74°27'50.35233"W	1675.8450
6521	1018494.647	957127.955	1653.500	as	4°45'48.02618"N	74°27'50.24512"W	1676.0295
6522	1018498.276	957133.886	1653.944	as	4°45'48.14443"N	74°27'50.05273"W	1676.4744
6523	1018497.516	957134.389	1653.857	c	4°45'48.11970"N	74°27'50.03639"W	1676.3875
6524	1018497.435	957134.521	1654.045	s	4°45'48.11707"N	74°27'50.03211"W	1676.5755
6525	1018497.273	957134.782	1654.140	t	4°45'48.11180"N	74°27'50.02364"W	1676.6705
6526	1018496.507	957135.302	1654.565	t	4°45'48.08687"N	74°27'50.00675"W	1677.0955
6527	1018496.004	957135.607	1654.700	mll	4°45'48.07050"N	74°27'49.99684"W	1677.2306
6528	1018499.574	957135.640	1654.180	as	4°45'48.18672"N	74°27'49.99584"W	1676.7107
6529	1018502.716	957140.529	1654.619	as	4°45'48.28907"N	74°27'49.83725"W	1677.1505
6530	1018501.898	957140.877	1654.528	t	4°45'48.26245"N	74°27'49.82595"W	1677.0595
6531	1018500.921	957141.796	1654.934	t	4°45'48.23066"N	74°27'49.79610"W	1677.4655
6532	1018500.148	957142.171	1655.308	mll	4°45'48.20550"N	74°27'49.78392"W	1677.8396
6533	1018503.833	957141.958	1654.742	as	4°45'48.32546"N	74°27'49.79090"W	1677.2737
6534	1018507.444	957147.384	1655.229	as	4°45'48.44312"N	74°27'49.61490"W	1677.7615
6535	1018508.922	957150.292	1655.390	as	4°45'48.49129"N	74°27'49.52056"W	1677.9230
6536	1018508.520	957150.515	1655.469	c	4°45'48.47821"N	74°27'49.51332"W	1678.0020
6537	1018508.281	957150.625	1655.254	c	4°45'48.47043"N	74°27'49.50975"W	1677.7870
6538	1018507.827	957150.893	1655.257	c	4°45'48.45565"N	74°27'49.50104"W	1677.7900
6539	1018506.655	957151.014	1655.469	t	4°45'48.41750"N	74°27'49.49709"W	1678.0019
6540	1018507.120	957149.284	1655.198	c	4°45'48.43261"N	74°27'49.55324"W	1677.7308
6541	1018506.294	957148.482	1655.155	c	4°45'48.40570"N	74°27'49.57925"W	1677.6876
6542	1018504.910	957148.237	1655.107	c	4°45'48.36064"N	74°27'49.58717"W	1677.6395
6543	1018504.173	957147.919	1655.366	t	4°45'48.33664"N	74°27'49.59747"W	1677.8984
6544	1018504.920	957147.610	1655.311	t	4°45'48.36096"N	74°27'49.60752"W	1677.8434
6545	1018503.213	957147.392	1655.551	t	4°45'48.30538"N	74°27'49.61456"W	1678.0833
6546	1018503.759	957146.557	1655.438	t	4°45'48.32314"N	74°27'49.64166"W	1677.9703
6547	1018504.213	957146.264	1655.285	t	4°45'48.33792"N	74°27'49.65118"W	1677.8172

Name	Northing (m)	Easting (m)	Elevation (m)	Code	WGS84 Latitude	WGS84 Longitude	WGS84 Ell.Height (m)
6548	1018501.946	957146.251	1655.786	mll	4°45'48.26411"N	74°27'49.65156"W	1678.3181
6549	1018502.644	957147.916	1654.876	c	4°45'48.28687"N	74°27'49.59754"W	1677.4084
6550	1018503.420	957148.006	1654.870	c	4°45'48.31213"N	74°27'49.59464"W	1677.4024
6551	1018503.434	957148.740	1654.888	c	4°45'48.31260"N	74°27'49.57082"W	1677.4205
6552	1018510.200	957157.282	1655.742	as	4°45'48.53303"N	74°27'49.29376"W	1678.2759
6553	1018509.488	957157.282	1655.743	t	4°45'48.50985"N	74°27'49.29375"W	1678.2769
6554	1018508.110	957156.777	1656.198	pt	4°45'48.46498"N	74°27'49.31011"W	1678.7317
6555	1018507.122	957157.180	1656.073	t	4°45'48.43282"N	74°27'49.29701"W	1678.6067
6556	1018508.955	957158.812	1656.012	t	4°45'48.49253"N	74°27'49.24409"W	1678.5460
6557	1018509.145	957162.052	1656.111	t	4°45'48.49878"N	74°27'49.13896"W	1678.6454
6558	1018510.966	957159.690	1655.846	as	4°45'48.55801"N	74°27'49.21564"W	1678.3802
6559	1018512.704	957166.354	1656.100	as	4°45'48.61472"N	74°27'48.99942"W	1678.6351
6560	1018511.003	957166.406	1656.290	t	4°45'48.55935"N	74°27'48.99771"W	1678.8251
6561	1018507.587	957166.454	1656.263	t	4°45'48.44814"N	74°27'48.99608"W	1678.7979
6562	1018511.988	957170.311	1656.370	t	4°45'48.59146"N	74°27'48.87101"W	1678.9056
6563	1018512.359	957170.403	1656.226	c	4°45'48.60354"N	74°27'48.86803"W	1678.7616
6564	1018514.040	957171.135	1656.326	as	4°45'48.65827"N	74°27'48.84431"W	1678.8618
6565	1018514.371	957175.922	1656.444	as	4°45'48.66914"N	74°27'48.68898"W	1678.9804
6566	1018513.357	957176.126	1656.405	t	4°45'48.63614"N	74°27'48.68233"W	1678.9414
6567	1018514.941	957180.377	1656.643	as	4°45'48.68778"N	74°27'48.54442"W	1679.1800
6568	1018513.528	957187.102	1656.790	as	4°45'48.64191"N	74°27'48.32617"W	1679.3278
6569	1018511.779	957187.051	1656.996	pb	4°45'48.58497"N	74°27'48.32779"W	1679.5337
6570	1018512.245	957185.571	1656.894	t	4°45'48.60012"N	74°27'48.37582"W	1679.4315
6571	1018512.519	957183.017	1656.838	t	4°45'48.60899"N	74°27'48.45871"W	1679.3752
6572	1018510.426	957184.489	1657.065	p	4°45'48.54088"N	74°27'48.41090"W	1679.6023
6573	1018510.234	957181.147	1656.910	t	4°45'48.53456"N	74°27'48.51934"W	1679.4469
6574	1018509.690	957177.015	1656.898	t	4°45'48.51678"N	74°27'48.65342"W	1679.4343
6575	1018511.843	957176.700	1656.752	t	4°45'48.58686"N	74°27'48.66368"W	1679.2884
6576	1018512.951	957189.724	1656.955	as	4°45'48.62318"N	74°27'48.24107"W	1679.4931
6577	1018511.752	957189.430	1656.895	t	4°45'48.58414"N	74°27'48.25059"W	1679.4330
6578	1018511.041	957188.967	1656.984	t	4°45'48.56099"N	74°27'48.26560"W	1679.5219
6579	1018509.440	957188.295	1657.180	acc	4°45'48.50886"N	74°27'48.28738"W	1679.7177
6580	1018507.574	957192.983	1657.353	acc	4°45'48.44820"N	74°27'48.13521"W	1679.8913
6581	1018509.917	957193.689	1657.036	t	4°45'48.52449"N	74°27'48.11235"W	1679.5745
6582	1018511.482	957193.909	1657.171	pz	4°45'48.57544"N	74°27'48.10524"W	1679.7095
6583	1018511.167	957194.037	1657.161	n	4°45'48.56519"N	74°27'48.10108"W	1679.6995
6584	1018511.657	957193.315	1657.052	as	4°45'48.58112"N	74°27'48.12452"W	1679.5905
6585	1018511.066	957194.636	1657.108	as	4°45'48.56191"N	74°27'48.08164"W	1679.6466
6586	1018509.772	957196.759	1657.206	as	4°45'48.51983"N	74°27'48.01273"W	1679.7448
6587	1018509.238	957196.443	1657.169	t	4°45'48.50243"N	74°27'48.02297"W	1679.7078
6588	1018508.294	957195.521	1657.285	a	4°45'48.47169"N	74°27'48.05287"W	1679.8236
6589	1018506.824	957194.254	1657.740	p	4°45'48.42381"N	74°27'48.09396"W	1680.2784
6590	1018503.584	957198.267	1657.757	p	4°45'48.31841"N	74°27'47.96367"W	1680.2957
6591	1018503.176	957198.729	1657.950	p	4°45'48.30513"N	74°27'47.94867"W	1680.4888

Name	Northing (m)	Easting (m)	Elevation (m)	Code	WGS84 Latitude	WGS84 Longitude	WGS84 Ell.Height (m)
6592	1018505.754	957199.879	1657.441	a	4°45'48.38905"N	74°27'47.91141"W	1679.9800
6593	1018505.379	957200.319	1657.509	a	4°45'48.37685"N	74°27'47.89712"W	1680.0481
6594	1018506.295	957200.723	1657.334	c	4°45'48.40668"N	74°27'47.88403"W	1679.8732
6595	1018507.029	957201.530	1657.463	as	4°45'48.43059"N	74°27'47.85786"W	1680.0023
6596	1018502.556	957204.932	1657.688	as	4°45'48.28504"N	74°27'47.74738"W	1680.2275
6597	1018502.387	957204.714	1657.651	t	4°45'48.27953"N	74°27'47.75445"W	1680.1905
6598	1018501.754	957204.055	1657.609	t	4°45'48.25891"N	74°27'47.77582"W	1680.1484
6599	1018501.684	957203.922	1657.777	s	4°45'48.25663"N	74°27'47.78013"W	1680.3164
6600	1018502.061	957203.067	1657.798	pt	4°45'48.26889"N	74°27'47.80789"W	1680.3373
6601	1018502.855	957202.884	1657.670	a	4°45'48.29473"N	74°27'47.81384"W	1680.2093
6602	1018500.904	957201.739	1657.992	p	4°45'48.23120"N	74°27'47.85096"W	1680.5311
6603	1018500.925	957202.142	1657.940	reg	4°45'48.23189"N	74°27'47.83788"W	1680.4791
6604	1018500.314	957202.166	1657.988	mr	4°45'48.21200"N	74°27'47.83709"W	1680.5271
6605	1018496.862	957204.651	1658.081	mr	4°45'48.09967"N	74°27'47.75638"W	1680.6203
6606	1018498.109	957206.380	1657.988	s	4°45'48.14030"N	74°27'47.70030"W	1680.5275
6607	1018498.205	957206.462	1657.923	t	4°45'48.14343"N	74°27'47.69764"W	1680.4625
6608	1018499.284	957205.682	1657.941	s	4°45'48.17854"N	74°27'47.72298"W	1680.4805
6609	1018500.485	957204.828	1657.880	s	4°45'48.21762"N	74°27'47.75071"W	1680.4194
6610	1018501.291	957204.242	1657.830	s	4°45'48.24384"N	74°27'47.76974"W	1680.3694
6611	1018501.939	957203.686	1657.798	s	4°45'48.26493"N	74°27'47.78780"W	1680.3374
6612	1018501.445	957204.200	1657.633	t	4°45'48.24886"N	74°27'47.77111"W	1680.1724
6613	1018501.721	957205.757	1657.794	as	4°45'48.25787"N	74°27'47.72059"W	1680.3336
6614	1018497.954	957207.855	1657.983	as	4°45'48.13528"N	74°27'47.65243"W	1680.5227
6615	1018493.593	957209.662	1658.190	as	4°45'47.99335"N	74°27'47.59372"W	1680.7297
6616	1018489.470	957209.912	1658.309	as	4°45'47.85913"N	74°27'47.58555"W	1680.8486
6617	1018488.515	957209.430	1658.348	pnt	4°45'47.82803"N	74°27'47.60118"W	1680.8875
6618	1018488.657	957209.381	1658.443	s	4°45'47.83265"N	74°27'47.60277"W	1680.9825
6619	1018489.305	957209.438	1658.385	s	4°45'47.85375"N	74°27'47.60093"W	1680.9245
6620	1018489.912	957209.369	1658.312	s	4°45'47.87351"N	74°27'47.60315"W	1680.8515
6621	1018489.301	957208.847	1658.411	col	4°45'47.85361"N	74°27'47.62011"W	1680.9504
6622	1018488.985	957209.110	1658.424	col	4°45'47.84333"N	74°27'47.61157"W	1680.9635
6623	1018488.565	957208.793	1658.461	col	4°45'47.82965"N	74°27'47.62185"W	1681.0004
6624	1018490.315	957208.109	1658.303	t	4°45'47.88660"N	74°27'47.64405"W	1680.8424
6625	1018493.363	957206.426	1658.233	t	4°45'47.98580"N	74°27'47.69872"W	1680.7723
6626	1018495.338	957205.050	1658.229	pb	4°45'48.05006"N	74°27'47.74341"W	1680.7682
6627	1018496.861	957204.687	1658.103	mr	4°45'48.09964"N	74°27'47.75522"W	1680.6423
6628	1018491.936	957203.245	1658.342	cr	4°45'47.93928"N	74°27'47.80191"W	1680.8809
6629	1018489.579	957201.727	1658.113	cr	4°45'47.86252"N	74°27'47.85116"W	1680.6516
6630	1018488.413	957208.659	1658.473	a	4°45'47.82470"N	74°27'47.62619"W	1681.0124
6631	1018488.163	957208.971	1658.465	a	4°45'47.81656"N	74°27'47.61607"W	1681.0044
6632	1018488.095	957209.032	1658.387	vc	4°45'47.81435"N	74°27'47.61409"W	1680.9264
6633	1018485.577	957206.832	1658.464	vc	4°45'47.73234"N	74°27'47.68543"W	1681.0030
6634	1018484.628	957206.008	1658.491	vc	4°45'47.70143"N	74°27'47.71215"W	1681.0299
6635	1018485.761	957205.403	1658.086	t	4°45'47.73830"N	74°27'47.73180"W	1680.6249

Name	Northing (m)	Easting (m)	Elevation (m)	Code	WGS84 Latitude	WGS84 Longitude	WGS84 Ell.Height (m)
6636	1018483.580	957205.123	1658.520	vc	4°45'47.66729"N	74°27'47.74084"W	1681.0587
6637	1018481.164	957203.019	1658.543	vc	4°45'47.58860"N	74°27'47.80907"W	1681.0814
6638	1018480.019	957202.031	1658.524	vc	4°45'47.55131"N	74°27'47.84111"W	1681.0622
6639	1018480.033	957201.966	1658.605	a	4°45'47.55176"N	74°27'47.84322"W	1681.1432
6640	1018480.277	957201.556	1658.598	a	4°45'47.55970"N	74°27'47.85653"W	1681.1361
6641	1018480.618	957201.873	1658.610	a	4°45'47.57080"N	74°27'47.84625"W	1681.1482
6642	1018478.285	957198.021	1658.570	a	4°45'47.49481"N	74°27'47.97120"W	1681.1076
6643	1018478.013	957198.387	1658.444	vc	4°45'47.48596"N	74°27'47.95932"W	1680.9816
6644	1018478.218	957197.969	1658.421	vc	4°45'47.49263"N	74°27'47.97289"W	1680.9586
6645	1018478.007	957198.387	1658.443	pnt	4°45'47.48577"N	74°27'47.95932"W	1680.9806
6646	1018477.865	957197.441	1658.465	sm	4°45'47.48113"N	74°27'47.99002"W	1681.0025
6647	1018478.221	957197.866	1658.416	sm	4°45'47.49273"N	74°27'47.97623"W	1680.9536
6648	1018479.163	957197.006	1658.435	sm	4°45'47.52338"N	74°27'48.00416"W	1680.9725
6649	1018478.780	957196.612	1658.457	sm	4°45'47.51090"N	74°27'48.01693"W	1680.9944
6650	1018475.314	957197.951	1658.495	pz	4°45'47.39809"N	74°27'47.97342"W	1681.0325
6651	1018475.544	957197.732	1658.509	n	4°45'47.40558"N	74°27'47.98053"W	1681.0464
6652	1018470.267	957203.567	1658.458	vc	4°45'47.23387"N	74°27'47.79108"W	1680.9959
6653	1018470.854	957203.266	1658.481	vc	4°45'47.25297"N	74°27'47.80086"W	1681.0189
6654	1018471.411	957203.227	1658.456	vc	4°45'47.27110"N	74°27'47.80213"W	1680.9940
6655	1018471.926	957203.469	1658.444	pnt	4°45'47.28787"N	74°27'47.79429"W	1680.9820
6656	1018471.914	957203.536	1658.596	a	4°45'47.28748"N	74°27'47.79212"W	1681.1340
6657	1018471.657	957203.655	1658.601	a	4°45'47.27912"N	74°27'47.78825"W	1681.1390
6658	1018471.554	957203.729	1658.601	a	4°45'47.27577"N	74°27'47.78585"W	1681.1390
6659	1018471.672	957203.764	1658.600	col	4°45'47.27961"N	74°27'47.78472"W	1681.1380
6660	1018472.073	957204.127	1658.619	col	4°45'47.29267"N	74°27'47.77295"W	1681.1571
6661	1018472.307	957203.773	1658.610	a	4°45'47.30028"N	74°27'47.78444"W	1681.1481
6662	1018472.373	957203.711	1658.465	vc	4°45'47.30243"N	74°27'47.78645"W	1681.0031
6663	1018473.793	957204.781	1658.507	vc	4°45'47.34868"N	74°27'47.75175"W	1681.0453
6664	1018475.291	957205.922	1658.543	vc	4°45'47.39747"N	74°27'47.71476"W	1681.0815
6665	1018477.753	957208.885	1658.558	vc	4°45'47.47767"N	74°27'47.61866"W	1681.0969
6666	1018480.172	957211.746	1658.543	vc	4°45'47.55648"N	74°27'47.52586"W	1681.0824
6667	1018482.656	957214.667	1658.552	vc	4°45'47.63740"N	74°27'47.43112"W	1681.0919
6668	1018482.669	957214.983	1658.567	vc	4°45'47.63783"N	74°27'47.42087"W	1681.1069
6669	1018482.466	957215.169	1658.594	vc	4°45'47.63122"N	74°27'47.41483"W	1681.1339
6670	1018482.393	957215.121	1658.593	col	4°45'47.62884"N	74°27'47.41639"W	1681.1329
6671	1018482.647	957214.863	1658.598	a	4°45'47.63711"N	74°27'47.42477"W	1681.1379
6672	1018484.805	957215.368	1658.539	pz	4°45'47.70737"N	74°27'47.40842"W	1681.0791
6673	1018484.577	957215.512	1658.538	n	4°45'47.69995"N	74°27'47.40374"W	1681.0781
6674	1018481.293	957216.788	1658.659	reg	4°45'47.59306"N	74°27'47.36227"W	1681.1991
6675	1018486.347	957216.317	1658.545	vc	4°45'47.75759"N	74°27'47.37765"W	1681.0853
6676	1018490.316	957219.722	1658.763	vc	4°45'47.88686"N	74°27'47.26721"W	1681.3039
6677	1018493.194	957222.280	1658.970	vc	4°45'47.98060"N	74°27'47.18425"W	1681.5113
6678	1018496.409	957225.022	1659.245	vc	4°45'48.08531"N	74°27'47.09534"W	1681.7868
6679	1018496.137	957225.643	1659.316	vv	4°45'48.07647"N	74°27'47.07518"W	1681.8579

Name	Northing (m)	Easting (m)	Elevation (m)	Code	WGS84 Latitude	WGS84 Longitude	WGS84 Ell.Height (m)
6680	1018494.464	957227.642	1659.383	a	4°45'48.02205"N	74°27'47.01028"W	1681.9251
6681	1018491.762	957225.426	1659.082	a	4°45'47.93404"N	74°27'47.08214"W	1681.6237
6682	1018491.712	957225.434	1659.015	a	4°45'47.93241"N	74°27'47.08188"W	1681.5566
6683	1018490.832	957224.631	1659.032	a	4°45'47.90375"N	74°27'47.10792"W	1681.5735
6684	1018489.212	957223.223	1658.952	a	4°45'47.85099"N	74°27'47.15361"W	1681.4933
6685	1018490.695	957222.166	1658.886	sm	4°45'47.89924"N	74°27'47.18791"W	1681.4272
6686	1018491.037	957222.461	1658.905	sm	4°45'47.91038"N	74°27'47.17834"W	1681.4462
6687	1018491.512	957221.894	1658.860	sm	4°45'47.92584"N	74°27'47.19675"W	1681.4012
6688	1018491.199	957221.546	1658.918	sm	4°45'47.91564"N	74°27'47.20803"W	1681.4591
6689	1018488.077	957222.293	1658.889	a	4°45'47.81402"N	74°27'47.18377"W	1681.4301
6690	1018486.153	957220.605	1658.758	a	4°45'47.75135"N	74°27'47.23850"W	1681.2988
6691	1018484.040	957218.733	1658.723	a	4°45'47.68253"N	74°27'47.29921"W	1681.2635
6692	1018481.796	957216.677	1658.629	a	4°45'47.60944"N	74°27'47.36588"W	1681.1691
6693	1018494.455	957227.790	1659.224	a	4°45'48.02176"N	74°27'47.00548"W	1681.7661
6694	1018494.289	957228.008	1659.327	a	4°45'48.01636"N	74°27'46.99840"W	1681.8691
6695	1018494.171	957228.025	1659.097	a	4°45'48.01252"N	74°27'46.99785"W	1681.6391
6696	1018496.349	957229.284	1659.741	a	4°45'48.08344"N	74°27'46.95704"W	1682.2833
6697	1018494.692	957228.301	1659.724	a	4°45'48.02948"N	74°27'46.98890"W	1682.2661
6698	1018493.455	957230.486	1659.862	a	4°45'47.98922"N	74°27'46.91798"W	1682.4044
6699	1018494.528	957230.664	1659.813	hi	4°45'48.02416"N	74°27'46.91222"W	1682.3554
6700	1018495.587	957231.893	1659.850	acc	4°45'48.05865"N	74°27'46.87236"W	1682.3926
6701	1018498.676	957233.730	1659.912	acc	4°45'48.15925"N	74°27'46.81281"W	1682.4550
6702	1018500.455	957231.056	1659.902	a	4°45'48.21711"N	74°27'46.89961"W	1682.4447
6703	1018500.652	957230.531	1659.900	a	4°45'48.22352"N	74°27'46.91665"W	1682.4427
6704	1018500.916	957230.383	1659.984	a	4°45'48.23211"N	74°27'46.92146"W	1682.5267
6705	1018501.363	957230.663	1659.980	a	4°45'48.24667"N	74°27'46.91238"W	1682.5227
6706	1018500.918	957230.231	1660.110	a	4°45'48.23217"N	74°27'46.92639"W	1682.6527
6707	1018501.477	957230.621	1660.270	a	4°45'48.25038"N	74°27'46.91375"W	1682.8127
6708	1018500.457	957232.405	1660.660	a	4°45'48.21720"N	74°27'46.85584"W	1683.2029
6709	1018502.162	957233.372	1660.623	a	4°45'48.27273"N	74°27'46.82449"W	1683.1661
6710	1018503.235	957231.943	1660.597	a	4°45'48.30763"N	74°27'46.87088"W	1683.1400
6711	1018500.446	957232.430	1660.856	es	4°45'48.21685"N	74°27'46.85503"W	1683.3989
6712	1018500.195	957232.839	1660.826	es	4°45'48.20868"N	74°27'46.84175"W	1683.3690
6713	1018500.190	957232.888	1661.011	es	4°45'48.20852"N	74°27'46.84016"W	1683.5540
6714	1018499.943	957233.261	1661.048	es	4°45'48.20049"N	74°27'46.82805"W	1683.5910
6715	1018499.914	957233.333	1661.219	es	4°45'48.19955"N	74°27'46.82571"W	1683.7620
6716	1018502.150	957233.344	1660.606	es	4°45'48.27234"N	74°27'46.82540"W	1683.1491
6717	1018502.098	957233.416	1660.821	es	4°45'48.27065"N	74°27'46.82306"W	1683.3641
6718	1018501.830	957233.760	1660.830	es	4°45'48.26193"N	74°27'46.81190"W	1683.3731
6719	1018501.508	957234.188	1661.013	es	4°45'48.25145"N	74°27'46.79800"W	1683.5562
6720	1018504.511	957232.819	1660.841	vc	4°45'48.34919"N	74°27'46.84248"W	1683.3841
6721	1018504.451	957232.835	1661.009	s	4°45'48.34724"N	74°27'46.84196"W	1683.5521
6722	1018503.646	957233.971	1661.055	a	4°45'48.32105"N	74°27'46.80508"W	1683.5983
6723	1018504.354	957232.780	1660.863	a	4°45'48.34408"N	74°27'46.84374"W	1683.4061

Name	Northing (m)	Easting (m)	Elevation (m)	Code	WGS84 Latitude	WGS84 Longitude	WGS84 Ell.Height (m)
6724	1018509.801	957236.639	1661.894	vc	4°45'48.52147"N	74°27'46.71862"W	1684.4379
6725	1018511.072	957232.377	1661.579	n	4°45'48.56277"N	74°27'46.85695"W	1684.1224
6726	1018511.261	957232.093	1661.566	pz	4°45'48.56891"N	74°27'46.86617"W	1684.1094
6727	1018514.045	957228.678	1661.563	vc	4°45'48.65951"N	74°27'46.97704"W	1684.1060
6728	1018515.739	957226.288	1661.644	vc	4°45'48.71461"N	74°27'47.05463"W	1684.1868
6729	1018511.754	957223.388	1660.617	vc	4°45'48.58483"N	74°27'47.14866"W	1683.1593
6730	1018510.032	957225.799	1660.703	vc	4°45'48.52882"N	74°27'47.07038"W	1683.2455
6731	1018505.146	957222.174	1659.784	vc	4°45'48.36969"N	74°27'47.18792"W	1682.3258
6732	1018506.787	957219.763	1659.689	vc	4°45'48.42306"N	74°27'47.26619"W	1682.2306
6733	1018505.655	957218.821	1659.459	vc	4°45'48.38619"N	74°27'47.29674"W	1682.0004
6734	1018505.807	957218.569	1659.516	ptr	4°45'48.39114"N	74°27'47.30492"W	1682.0574
6735	1018505.720	957218.855	1659.472	a	4°45'48.38831"N	74°27'47.29564"W	1682.0134
6736	1018506.677	957219.568	1659.633	a	4°45'48.41948"N	74°27'47.27252"W	1682.1746
6737	1018504.678	957221.193	1659.603	pz	4°45'48.35443"N	74°27'47.21975"W	1682.1447
6738	1018504.836	957220.924	1659.602	n	4°45'48.35957"N	74°27'47.22848"W	1682.1437
6739	1018499.980	957219.260	1659.024	vc	4°45'48.20146"N	74°27'47.28238"W	1681.5652
6740	1018502.037	957216.308	1658.696	vc	4°45'48.26836"N	74°27'47.37822"W	1681.2370
6741	1018507.166	957218.796	1660.052	a	4°45'48.43538"N	74°27'47.29758"W	1682.5935
6742	1018506.376	957218.025	1660.003	a	4°45'48.40965"N	74°27'47.32258"W	1682.5444
6743	1018507.378	957216.246	1660.456	a	4°45'48.44223"N	74°27'47.38033"W	1682.9972
6744	1018508.491	957217.041	1660.519	a	4°45'48.47848"N	74°27'47.35455"W	1683.0603
6745	1018508.123	957217.106	1660.400	reg	4°45'48.46650"N	74°27'47.35244"W	1682.9413
6746	1018508.540	957217.501	1660.559	reg	4°45'48.48008"N	74°27'47.33963"W	1683.1004
6747	1018507.364	957218.625	1660.590	a	4°45'48.44182"N	74°27'47.30313"W	1683.1315
6748	1018507.337	957218.463	1660.202	a	4°45'48.44094"N	74°27'47.30839"W	1682.7435
6749	1018506.320	957217.265	1659.733	t	4°45'48.40781"N	74°27'47.34724"W	1682.2743
6750	1018501.988	957216.122	1658.667	ad	4°45'48.26676"N	74°27'47.38425"W	1681.2079
6751	1018506.759	957211.346	1658.225	ad	4°45'48.42199"N	74°27'47.53932"W	1680.7655
6752	1018508.705	957212.554	1658.438	t	4°45'48.48536"N	74°27'47.50016"W	1680.9788
6753	1018509.998	957213.300	1658.456	mr	4°45'48.52747"N	74°27'47.47598"W	1680.9969
6754	1018508.082	957216.030	1658.834	mr	4°45'48.46515"N	74°27'47.38735"W	1681.3752
6755	1018507.093	957215.688	1658.919	t	4°45'48.43295"N	74°27'47.39843"W	1681.4601
6756	1018506.321	957217.377	1659.442	t	4°45'48.40784"N	74°27'47.34361"W	1681.9833
6757	1018510.396	957206.797	1657.883	as	4°45'48.54030"N	74°27'47.68701"W	1680.4231
6758	1018513.214	957202.977	1657.723	as	4°45'48.63197"N	74°27'47.81102"W	1680.2628
6759	1018515.057	957205.935	1658.034	mr	4°45'48.69202"N	74°27'47.71507"W	1680.5742
6760	1018514.555	957205.600	1657.977	t	4°45'48.67567"N	74°27'47.72593"W	1680.5172
6761	1018517.533	957201.793	1658.018	o	4°45'48.77254"N	74°27'47.84952"W	1680.5578
6762	1018517.119	957201.551	1657.829	t	4°45'48.75906"N	74°27'47.85737"W	1680.3688
6763	1018516.211	957201.028	1657.728	t	4°45'48.72949"N	74°27'47.87432"W	1680.2677
6764	1018514.891	957200.260	1657.647	as	4°45'48.68651"N	74°27'47.89922"W	1680.1865
6765	1018516.044	957198.083	1657.585	as	4°45'48.72403"N	74°27'47.96988"W	1680.1243
6766	1018518.024	957201.399	1657.901	as	4°45'48.78852"N	74°27'47.86232"W	1680.4408
6767	1018518.087	957201.462	1657.831	a	4°45'48.79057"N	74°27'47.86028"W	1680.3708

Name	Northing (m)	Easting (m)	Elevation (m)	Code	WGS84 Latitude	WGS84 Longitude	WGS84 Ell.Height (m)
6768	1018517.508	957201.166	1657.780	a	4°45'48.77172"N	74°27'47.86987"W	1680.3197
6769	1018517.371	957201.101	1657.762	t	4°45'48.76726"N	74°27'47.87198"W	1680.3017
6770	1018517.977	957194.708	1657.492	as	4°45'48.78689"N	74°27'48.07944"W	1680.0309
6771	1018517.981	957194.702	1657.479	as	4°45'48.78702"N	74°27'48.07964"W	1680.0179
6772	1018519.741	957195.439	1657.574	t	4°45'48.84433"N	74°27'48.05575"W	1680.1131
6773	1018519.831	957195.408	1657.785	a	4°45'48.84726"N	74°27'48.05673"W	1680.3241
6774	1018520.420	957195.698	1657.823	a	4°45'48.86644"N	74°27'48.04733"W	1680.3622
6775	1018521.016	957192.619	1657.795	a	4°45'48.88579"N	74°27'48.14725"W	1680.3338
6776	1018520.830	957192.931	1657.789	a	4°45'48.87974"N	74°27'48.13713"W	1680.3278
6777	1018521.366	957192.732	1657.824	a	4°45'48.89718"N	74°27'48.14359"W	1680.3628
6778	1018521.319	957193.427	1657.850	p	4°45'48.89566"N	74°27'48.12104"W	1680.3889
6779	1018520.881	957193.804	1657.799	reg	4°45'48.88142"N	74°27'48.10880"W	1680.3379
6780	1018520.658	957193.264	1657.571	t	4°45'48.87414"N	74°27'48.12632"W	1680.1099
6781	1018520.604	957192.766	1657.679	pb	4°45'48.87238"N	74°27'48.14248"W	1680.2178
6782	1018518.856	957191.776	1657.359	as	4°45'48.81545"N	74°27'48.17460"W	1679.8976
6783	1018520.913	957191.920	1657.555	t	4°45'48.88242"N	74°27'48.16993"W	1680.0937
6784	1018520.951	957190.415	1657.461	t	4°45'48.88363"N	74°27'48.21877"W	1679.9995
6785	1018521.047	957189.833	1657.457	t	4°45'48.88674"N	74°27'48.23766"W	1679.9955
6786	1018521.110	957188.302	1657.441	t	4°45'48.88876"N	74°27'48.28734"W	1679.9793
6787	1018521.341	957187.840	1657.418	c	4°45'48.89628"N	74°27'48.30234"W	1679.9562
6788	1018520.437	957186.887	1657.088	c	4°45'48.86683"N	74°27'48.33325"W	1679.6261
6789	1018519.748	957187.543	1657.203	ad	4°45'48.84441"N	74°27'48.31198"W	1679.7411
6790	1018521.104	957192.427	1657.700	c	4°45'48.88865"N	74°27'48.15349"W	1680.2388
6791	1018521.070	957192.049	1657.657	c	4°45'48.88753"N	74°27'48.16575"W	1680.1957
6792	1018521.020	957192.021	1657.656	rk	4°45'48.88591"N	74°27'48.16666"W	1680.1947
6793	1018521.425	957192.049	1657.711	rk	4°45'48.89909"N	74°27'48.16576"W	1680.2497
6794	1018521.458	957192.044	1657.864	rk	4°45'48.90016"N	74°27'48.16592"W	1680.4027
6795	1018521.108	957190.534	1657.651	rk	4°45'48.88874"N	74°27'48.21491"W	1680.1895
6796	1018521.952	957190.373	1657.925	mt	4°45'48.91621"N	74°27'48.22015"W	1680.4636
6797	1018522.254	957190.682	1657.952	mt	4°45'48.92605"N	74°27'48.21013"W	1680.4906
6798	1018522.753	957190.666	1658.023	mt	4°45'48.94230"N	74°27'48.21066"W	1680.5616
6799	1018523.039	957190.385	1658.036	mt	4°45'48.95160"N	74°27'48.21979"W	1680.5746
6800	1018523.536	957190.443	1658.129	lm	4°45'48.96778"N	74°27'48.21791"W	1680.6676
6801	1018523.028	957189.966	1657.722	lm	4°45'48.95123"N	74°27'48.23341"W	1680.2606
6802	1018522.648	957189.688	1657.847	mt	4°45'48.93886"N	74°27'48.24239"W	1680.3855
6803	1018522.233	957189.665	1657.956	mt	4°45'48.92535"N	74°27'48.24313"W	1680.4945
6804	1018521.942	957189.938	1657.887	mt	4°45'48.91588"N	74°27'48.23427"W	1680.4255
6805	1018521.143	957189.875	1657.647	rk	4°45'48.88987"N	74°27'48.23630"W	1680.1855
6806	1018521.277	957188.405	1657.553	rk	4°45'48.89420"N	74°27'48.28400"W	1680.0913
6807	1018521.727	957188.442	1657.582	rk	4°45'48.90885"N	74°27'48.28281"W	1680.1203
6808	1018521.761	957188.445	1657.775	rk	4°45'48.90996"N	74°27'48.28274"W	1680.3133
6809	1018521.816	957188.373	1657.517	c	4°45'48.91175"N	74°27'48.28505"W	1680.0553
6810	1018521.781	957188.013	1657.460	c	4°45'48.91060"N	74°27'48.29673"W	1679.9983
6811	1018521.788	957187.853	1657.605	pt	4°45'48.91083"N	74°27'48.30192"W	1680.1432

Name	Northing (m)	Easting (m)	Elevation (m)	Code	WGS84 Latitude	WGS84 Longitude	WGS84 Ell.Height (m)
6812	1018521.758	957187.940	1657.627	s	4°45'48.90985"N	74°27'48.29910"W	1680.1652
6813	1018524.224	957188.569	1658.099	rk	4°45'48.99014"N	74°27'48.27876"W	1680.6374
6814	1018524.340	957188.574	1658.362	rk	4°45'48.99391"N	74°27'48.27860"W	1680.9004
6815	1018525.239	957188.619	1658.504	rk	4°45'49.02319"N	74°27'48.27714"W	1681.0425
6816	1018525.263	957188.620	1658.715	rk	4°45'49.02397"N	74°27'48.27711"W	1681.2535
6817	1018526.270	957188.671	1658.802	rk	4°45'49.05673"N	74°27'48.27546"W	1681.3405
6818	1018526.348	957188.676	1658.888	rk	4°45'49.05928"N	74°27'48.27532"W	1681.4265
6819	1018527.762	957188.745	1659.186	rk	4°45'49.10532"N	74°27'48.27310"W	1681.7246
6820	1018527.844	957188.749	1659.386	rk	4°45'49.10800"N	74°27'48.27299"W	1681.9246
6821	1018528.233	957188.768	1659.422	rk	4°45'49.12065"N	74°27'48.27236"W	1681.9606
6822	1018528.303	957188.772	1659.328	rk	4°45'49.12293"N	74°27'48.27225"W	1681.8666
6823	1018530.313	957188.872	1659.837	rk	4°45'49.18837"N	74°27'48.26902"W	1682.3757
6824	1018530.346	957188.873	1659.950	rk	4°45'49.18944"N	74°27'48.26901"W	1682.4887
6825	1018530.384	957188.843	1659.803	c	4°45'49.19068"N	74°27'48.26996"W	1682.3417
6826	1018530.423	957188.477	1659.760	c	4°45'49.19195"N	74°27'48.28184"W	1682.2987
6827	1018530.454	957188.360	1660.059	s	4°45'49.19295"N	74°27'48.28564"W	1682.5977
6828	1018530.493	957187.833	1660.074	a	4°45'49.19421"N	74°27'48.30274"W	1682.6126
6829	1018529.296	957187.963	1659.796	reg	4°45'49.15525"N	74°27'48.29850"W	1682.3346
6830	1018528.935	957187.954	1659.666	reg	4°45'49.14350"N	74°27'48.29879"W	1682.2046
6831	1018530.114	957192.447	1659.827	rk	4°45'49.18196"N	74°27'48.15302"W	1682.3662
6832	1018530.139	957192.448	1659.996	rk	4°45'49.18278"N	74°27'48.15298"W	1682.5352
6833	1018530.101	957192.501	1659.719	c	4°45'49.18154"N	74°27'48.15126"W	1682.2582
6834	1018530.048	957192.843	1659.613	c	4°45'49.17982"N	74°27'48.14016"W	1682.1522
6835	1018529.385	957192.833	1659.403	c	4°45'49.15824"N	74°27'48.14047"W	1681.9422
6836	1018529.344	957192.878	1659.552	s	4°45'49.15690"N	74°27'48.13901"W	1682.0912
6837	1018529.362	957192.963	1659.563	s	4°45'49.15749"N	74°27'48.13625"W	1682.1022
6838	1018529.359	957193.004	1659.277	a	4°45'49.15739"N	74°27'48.13492"W	1681.8162
6839	1018529.331	957193.666	1659.237	a	4°45'49.15650"N	74°27'48.11344"W	1681.7763
6840	1018528.030	957192.435	1659.072	c	4°45'49.11412"N	74°27'48.15336"W	1681.6111
6841	1018526.035	957192.313	1658.679	c	4°45'49.04917"N	74°27'48.15728"W	1681.2180
6842	1018525.004	957192.263	1658.426	c	4°45'49.01561"N	74°27'48.15888"W	1680.9649
6843	1018524.041	957192.221	1658.196	c	4°45'48.98426"N	74°27'48.16023"W	1680.7349
6844	1018523.103	957192.766	1659.147	es	4°45'48.95374"N	74°27'48.14253"W	1681.6859
6845	1018523.074	957192.766	1658.849	es	4°45'48.95279"N	74°27'48.14253"W	1681.3879
6846	1018522.718	957192.761	1658.892	es	4°45'48.94120"N	74°27'48.14268"W	1681.4309
6847	1018522.666	957192.759	1658.753	es	4°45'48.93950"N	74°27'48.14274"W	1681.2919
6848	1018522.356	957192.752	1658.708	es	4°45'48.92939"N	74°27'48.14297"W	1681.2469
6849	1018522.314	957192.750	1658.560	es	4°45'48.92802"N	74°27'48.14305"W	1681.0989
6850	1018522.052	957192.746	1658.477	es	4°45'48.91950"N	74°27'48.14315"W	1681.0159
6851	1018522.019	957192.746	1658.288	es	4°45'48.91842"N	74°27'48.14317"W	1680.8269
6852	1018521.715	957192.737	1658.311	es	4°45'48.90854"N	74°27'48.14346"W	1680.8498
6853	1018521.669	957192.738	1658.123	es	4°45'48.90705"N	74°27'48.14342"W	1680.6618
6854	1018521.377	957192.731	1658.111	es	4°45'48.89754"N	74°27'48.14363"W	1680.6498
6855	1018521.381	957192.700	1657.860	es	4°45'48.89767"N	74°27'48.14463"W	1680.3988

Name	Northing (m)	Easting (m)	Elevation (m)	Code	WGS84 Latitude	WGS84 Longitude	WGS84 Ell.Height (m)
6856	1018519.985	957186.377	1657.166	as	4°45'48.85210"N	74°27'48.34979"W	1679.7040
6857	1018521.528	957187.694	1657.258	zd	4°45'48.90236"N	74°27'48.30708"W	1679.7962
6858	1018521.578	957187.677	1657.385	a	4°45'48.90399"N	74°27'48.30763"W	1679.9232
6859	1018522.213	957187.806	1657.396	a	4°45'48.92466"N	74°27'48.30346"W	1679.9343
6860	1018522.246	957186.274	1657.409	reg	4°45'48.92571"N	74°27'48.35317"W	1679.9471
6861	1018522.108	957183.196	1657.414	a	4°45'48.92115"N	74°27'48.45305"W	1679.9517
6862	1018523.614	957183.299	1657.299	acc	4°45'48.97018"N	74°27'48.44974"W	1679.8367
6863	1018522.232	957183.193	1657.140	zd	4°45'48.92519"N	74°27'48.45315"W	1679.6777
6864	1018522.985	957177.696	1657.251	zd	4°45'48.94960"N	74°27'48.63154"W	1679.7880
6865	1018522.985	957177.591	1657.252	p	4°45'48.94960"N	74°27'48.63495"W	1679.7890
6866	1018521.104	957178.224	1656.985	as	4°45'48.88837"N	74°27'48.61437"W	1679.5220
6867	1018522.287	957177.569	1657.081	zd	4°45'48.92687"N	74°27'48.63565"W	1679.6180
6868	1018521.783	957173.843	1656.899	zd	4°45'48.91039"N	74°27'48.75655"W	1679.4355
6869	1018521.824	957173.867	1657.232	es	4°45'48.91173"N	74°27'48.75577"W	1679.7685
6870	1018522.155	957173.929	1657.236	es	4°45'48.92251"N	74°27'48.75376"W	1679.7725
6871	1018522.133	957173.811	1657.453	es	4°45'48.92179"N	74°27'48.75759"W	1679.9895
6872	1018522.492	957173.810	1657.481	es	4°45'48.93347"N	74°27'48.75763"W	1680.0175
6873	1018522.488	957173.829	1657.624	es	4°45'48.93334"N	74°27'48.75702"W	1680.1605
6874	1018522.834	957176.639	1657.650	es	4°45'48.94466"N	74°27'48.66584"W	1680.1869
6875	1018522.851	957176.567	1657.412	es	4°45'48.94521"N	74°27'48.66818"W	1679.9489
6876	1018523.026	957177.268	1657.667	es	4°45'48.95092"N	74°27'48.64543"W	1680.2040
6877	1018523.540	957174.554	1657.708	reg	4°45'48.96760"N	74°27'48.73351"W	1680.2446
6878	1018521.730	957168.911	1656.830	mr	4°45'48.90860"N	74°27'48.91659"W	1679.3659
6879	1018519.711	957169.611	1656.597	as	4°45'48.84286"N	74°27'48.89387"W	1679.1329
6880	1018520.070	957169.424	1656.550	a	4°45'48.85457"N	74°27'48.89991"W	1679.0858
6881	1018521.680	957168.762	1656.644	a	4°45'48.90697"N	74°27'48.92142"W	1679.1798
6882	1018521.717	957168.789	1656.737	a	4°45'48.90818"N	74°27'48.92055"W	1679.2728
6883	1018522.217	957168.593	1656.608	a	4°45'48.92445"N	74°27'48.92692"W	1679.1438
6884	1018523.076	957168.154	1656.656	p	4°45'48.95241"N	74°27'48.94118"W	1679.1918
6885	1018522.445	957168.406	1656.587	reg	4°45'48.93187"N	74°27'48.93299"W	1679.1228
6886	1018518.639	957163.928	1656.233	as	4°45'48.80788"N	74°27'49.07826"W	1678.7681
6887	1018520.411	957163.358	1656.318	a	4°45'48.86556"N	74°27'49.09676"W	1678.8531
6888	1018520.425	957163.365	1656.434	a	4°45'48.86601"N	74°27'49.09653"W	1678.9691
6889	1018520.485	957163.377	1656.574	a	4°45'48.86797"N	74°27'49.09615"W	1679.1091
6890	1018521.291	957163.075	1656.630	p	4°45'48.89420"N	74°27'49.10596"W	1679.1651
6891	1018521.257	957162.997	1656.471	acc	4°45'48.89309"N	74°27'49.10849"W	1679.0061
6892	1018519.938	957159.129	1656.274	acc	4°45'48.85008"N	74°27'49.23398"W	1678.8085
6893	1018519.773	957158.822	1656.299	p	4°45'48.84470"N	74°27'49.24394"W	1678.8335
6894	1018519.672	957158.763	1656.181	p	4°45'48.84141"N	74°27'49.24588"W	1678.7155
6895	1018519.285	957158.751	1656.198	reg	4°45'48.82881"N	74°27'49.24627"W	1678.7325
6896	1018518.935	957159.142	1656.273	a	4°45'48.81743"N	74°27'49.23357"W	1678.8075
6897	1018518.843	957159.225	1656.202	a	4°45'48.81443"N	74°27'49.23088"W	1678.7365
6898	1018518.841	957159.156	1656.318	a	4°45'48.81437"N	74°27'49.23312"W	1678.8525
6899	1018518.890	957159.105	1656.167	a	4°45'48.81596"N	74°27'49.23477"W	1678.7015

Name	Northing (m)	Easting (m)	Elevation (m)	Code	WGS84 Latitude	WGS84 Longitude	WGS84 Ell.Height (m)
6900	1018518.687	957158.861	1656.126	reg	4°45'48.80935"N	74°27'49.24269"W	1678.6605
6901	1018517.935	957159.260	1655.895	pb	4°45'48.78488"N	74°27'49.22973"W	1678.4295
6902	1018517.293	957159.675	1656.099	as	4°45'48.76398"N	74°27'49.21625"W	1678.6335
6903	1018515.634	957153.911	1655.765	as	4°45'48.70986"N	74°27'49.40326"W	1678.2987
6904	1018516.526	957153.359	1655.807	a	4°45'48.73889"N	74°27'49.42118"W	1678.3407
6905	1018516.556	957153.322	1656.008	a	4°45'48.73987"N	74°27'49.42238"W	1678.5417
6906	1018517.414	957151.411	1656.124	a	4°45'48.76776"N	74°27'49.48442"W	1678.6575
6907	1018517.328	957151.343	1655.819	a	4°45'48.76496"N	74°27'49.48662"W	1678.3525
6908	1018518.013	957152.598	1656.289	p	4°45'48.78729"N	74°27'49.44591"W	1678.8226
6909	1018517.489	957153.708	1656.250	p	4°45'48.77025"N	74°27'49.40988"W	1678.7838
6910	1018514.270	957146.181	1655.439	bb	4°45'48.66531"N	74°27'49.65407"W	1677.9717
6911	1018510.538	957137.985	1654.989	bb	4°45'48.54369"N	74°27'49.91995"W	1677.5205
6912	1018510.646	957137.907	1654.978	sm	4°45'48.54721"N	74°27'49.92249"W	1677.5095
6913	1018510.855	957137.845	1654.975	sm	4°45'48.55401"N	74°27'49.92451"W	1677.5065
6914	1018509.525	957132.629	1654.815	sm	4°45'48.51061"N	74°27'50.09374"W	1677.3458
6915	1018509.733	957132.589	1654.845	sm	4°45'48.51738"N	74°27'50.09504"W	1677.3758
6916	1018510.965	957131.668	1654.987	zd	4°45'48.55747"N	74°27'50.12495"W	1677.5177
6917	1018510.958	957131.637	1655.257	s	4°45'48.55723"N	74°27'50.12595"W	1677.7877
6918	1018508.508	957133.269	1654.749	zd	4°45'48.47752"N	74°27'50.07295"W	1677.2798
6919	1018507.964	957133.403	1654.703	zd	4°45'48.45981"N	74°27'50.06859"W	1677.2338
6920	1018507.537	957133.286	1654.667	zd	4°45'48.44591"N	74°27'50.07238"W	1677.1978
6921	1018507.100	957132.995	1654.521	t	4°45'48.43167"N	74°27'50.08181"W	1677.0517
6922	1018506.271	957131.596	1654.423	t	4°45'48.40466"N	74°27'50.12720"W	1676.9535
6923	1018505.821	957131.360	1654.469	pm	4°45'48.39001"N	74°27'50.13485"W	1676.9995
6924	1018506.879	957134.851	1654.506	as	4°45'48.42452"N	74°27'50.02158"W	1677.0369
6925	1018504.041	957130.835	1654.113	as	4°45'48.33205"N	74°27'50.15185"W	1676.6433
6926	1018504.688	957130.370	1654.097	c	4°45'48.35310"N	74°27'50.16695"W	1676.6273
6927	1018504.750	957130.349	1654.280	t	4°45'48.35512"N	74°27'50.16763"W	1676.8103
6928	1018504.748	957130.350	1654.287	s	4°45'48.35505"N	74°27'50.16760"W	1676.8173
6929	1018505.084	957130.507	1654.352	s	4°45'48.36600"N	74°27'50.16251"W	1676.8823
6930	1018505.505	957130.574	1654.393	s	4°45'48.37971"N	74°27'50.16035"W	1676.9233
6931	1018505.641	957130.576	1654.484	s	4°45'48.38412"N	74°27'50.16029"W	1677.0143
6932	1018505.697	957130.487	1654.468	s	4°45'48.38595"N	74°27'50.16317"W	1676.9983
6933	1018505.774	957130.422	1654.201	a	4°45'48.38846"N	74°27'50.16528"W	1676.7313
6934	1018505.442	957130.470	1654.152	a	4°45'48.37765"N	74°27'50.16372"W	1676.6823
6935	1018505.069	957130.353	1654.138	a	4°45'48.36550"N	74°27'50.16751"W	1676.6683
6936	1018504.821	957130.228	1654.105	a	4°45'48.35743"N	74°27'50.17156"W	1676.6353
6937	1018505.547	957129.878	1654.088	p	4°45'48.38106"N	74°27'50.18293"W	1676.6183
6938	1018504.445	957128.130	1654.018	a	4°45'48.34515"N	74°27'50.23963"W	1676.5480
6939	1018503.745	957128.565	1654.015	a	4°45'48.32237"N	74°27'50.22550"W	1676.5450
6940	1018502.749	957125.100	1653.922	a	4°45'48.28988"N	74°27'50.33792"W	1676.4515
6941	1018501.890	957125.679	1653.848	a	4°45'48.26193"N	74°27'50.31912"W	1676.3776
6942	1018501.755	957125.733	1653.807	s	4°45'48.25753"N	74°27'50.31736"W	1676.3366
6943	1018502.985	957125.925	1653.933	reg	4°45'48.29758"N	74°27'50.31116"W	1676.4626

Name	Northing (m)	Easting (m)	Elevation (m)	Code	WGS84 Latitude	WGS84 Longitude	WGS84 Ell.Height (m)
6944	1018502.698	957124.828	1653.933	p	4°45'48.28821"N	74°27'50.34675"W	1676.4625
6945	1018502.448	957124.907	1653.891	p	4°45'48.28008"N	74°27'50.34418"W	1676.4205
6946	1018501.606	957125.441	1653.787	s	4°45'48.25268"N	74°27'50.32683"W	1676.3165
6947	1018501.563	957125.491	1653.616	c	4°45'48.25128"N	74°27'50.32521"W	1676.1455
6948	1018500.652	957125.758	1653.695	as	4°45'48.22163"N	74°27'50.31653"W	1676.2245
6949	1018501.591	957125.056	1653.549	a	4°45'48.25218"N	74°27'50.33933"W	1676.0785
6950	1018502.293	957124.786	1653.648	a	4°45'48.27503"N	74°27'50.34810"W	1676.1775
6951	1018500.363	957121.191	1653.481	a	4°45'48.21213"N	74°27'50.46472"W	1676.0099
6952	1018499.541	957122.029	1653.370	s	4°45'48.18539"N	74°27'50.43752"W	1675.8990
6953	1018499.474	957122.079	1653.220	c	4°45'48.18321"N	74°27'50.43589"W	1675.7490
6954	1018498.083	957121.515	1653.111	c	4°45'48.13791"N	74°27'50.45417"W	1675.6399
6955	1018498.770	957120.966	1652.979	c	4°45'48.16026"N	74°27'50.47200"W	1675.5078
6956	1018498.928	957120.650	1653.150	mr	4°45'48.16540"N	74°27'50.48225"W	1675.6788
6957	1018499.082	957120.863	1653.199	mr	4°45'48.17042"N	74°27'50.47534"W	1675.7278
6958	1018498.878	957120.542	1652.717	esc	4°45'48.16377"N	74°27'50.48576"W	1675.2458
6959	1018498.090	957119.379	1652.710	esc	4°45'48.13810"N	74°27'50.52348"W	1675.2386
6960	1018498.288	957119.241	1652.760	esc	4°45'48.14454"N	74°27'50.52796"W	1675.2886
6961	1018499.052	957120.499	1652.743	esc	4°45'48.16944"N	74°27'50.48716"W	1675.2718
6962	1018499.059	957120.475	1652.637	esc	4°45'48.16966"N	74°27'50.48793"W	1675.1658
6963	1018499.296	957120.255	1652.639	esc	4°45'48.17737"N	74°27'50.49508"W	1675.1678
6964	1018499.343	957120.234	1652.569	11 esc	4°45'48.17890"N	74°27'50.49576"W	1675.0978
6965	1018498.557	957119.168	1652.504	reg	4°45'48.15330"N	74°27'50.53033"W	1675.0326
6966	1018498.011	957119.159	1652.762	p	4°45'48.13552"N	74°27'50.53062"W	1675.2906
6967	1018497.907	957119.185	1652.898	mr	4°45'48.13214"N	74°27'50.52977"W	1675.4266
6968	1018497.797	957119.239	1652.962	s	4°45'48.12856"N	74°27'50.52802"W	1675.4906
6969	1018497.737	957119.234	1652.781	c	4°45'48.12660"N	74°27'50.52818"W	1675.3096
6970	1018496.268	957119.774	1652.944	as	4°45'48.07879"N	74°27'50.51063"W	1675.4726
6971	1018498.350	957118.752	1652.947	a	4°45'48.14655"N	74°27'50.54383"W	1675.4755
6972	1018498.356	957118.735	1653.105	a	4°45'48.14675"N	74°27'50.54438"W	1675.6335
6973	1018498.594	957118.346	1653.142	reg	4°45'48.15449"N	74°27'50.55701"W	1675.6705
6974	1018496.731	957116.023	1652.803	a	4°45'48.09379"N	74°27'50.63236"W	1675.3311
6975	1018496.768	957116.006	1652.992	a	4°45'48.09500"N	74°27'50.63291"W	1675.5201
6976	1018496.350	957116.285	1652.765	a	4°45'48.08139"N	74°27'50.62385"W	1675.2932
6977	1018496.316	957116.233	1652.809	a	4°45'48.08029"N	74°27'50.62553"W	1675.3371
6978	1018496.066	957116.429	1652.692	s	4°45'48.07215"N	74°27'50.61917"W	1675.2202
6979	1018496.021	957116.463	1652.520	c	4°45'48.07069"N	74°27'50.61806"W	1675.0482
6980	1018494.687	957114.328	1652.372	c	4°45'48.02722"N	74°27'50.68732"W	1674.8998
6981	1018495.043	957114.168	1652.527	s	4°45'48.03880"N	74°27'50.69252"W	1675.0548
6982	1018495.042	957114.163	1652.520	a	4°45'48.03877"N	74°27'50.69268"W	1675.0478
6983	1018495.102	957114.103	1652.802	a	4°45'48.04072"N	74°27'50.69463"W	1675.3298
6984	1018495.452	957113.878	1652.854	a	4°45'48.05211"N	74°27'50.70193"W	1675.3818
6985	1018495.472	957113.820	1653.015	a	4°45'48.05276"N	74°27'50.70382"W	1675.5428
6986	1018498.229	957112.151	1653.079	a	4°45'48.14248"N	74°27'50.75803"W	1675.6067
6987	1018493.139	957114.902	1652.560	ad	4°45'47.97683"N	74°27'50.66866"W	1675.0878

Name	Northing (m)	Easting (m)	Elevation (m)	Code	WGS84 Latitude	WGS84 Longitude	WGS84 Ell.Height (m)
6988	1018494.165	957114.071	1652.346	s	4°45'48.01022"N	74°27'50.69565"W	1674.8738
6989	1018494.890	957113.945	1652.334	mr	4°45'48.03382"N	74°27'50.69975"W	1674.8618
6990	1018498.278	957111.938	1651.517	acc	4°45'48.14407"N	74°27'50.76494"W	1674.0447
6991	1018496.129	957108.958	1651.973	acc	4°45'48.07409"N	74°27'50.86160"W	1674.5002
6992	1018492.830	957111.010	1652.219	a	4°45'47.96670"N	74°27'50.79495"W	1674.7463
6993	1018492.672	957111.048	1652.228	s	4°45'47.96156"N	74°27'50.79371"W	1674.7553
6994	1018492.643	957111.061	1652.111	c	4°45'47.96061"N	74°27'50.79329"W	1674.6383
6995	1018491.590	957111.423	1652.239	as	4°45'47.92634"N	74°27'50.78153"W	1674.7663
6996	1018491.681	957109.518	1651.944	c	4°45'47.92927"N	74°27'50.84334"W	1674.4711
6997	1018491.761	957109.590	1652.115	s	4°45'47.93187"N	74°27'50.84101"W	1674.6421
6998	1018491.916	957109.583	1652.132	s	4°45'47.93692"N	74°27'50.84124"W	1674.6591
6999	1018491.962	957109.577	1652.031	es	4°45'47.93842"N	74°27'50.84143"W	1674.5581
7000	1018492.200	957109.417	1652.053	es	4°45'47.94616"N	74°27'50.84663"W	1674.5801
7001	1018492.247	957109.407	1651.884	es	4°45'47.94769"N	74°27'50.84696"W	1674.4111
7002	1018492.474	957109.291	1651.866	es	4°45'47.95511"N	74°27'50.85072"W	1674.3931
7003	1018493.158	957110.404	1651.880	es	4°45'47.97737"N	74°27'50.81462"W	1674.4073
7004	1018492.981	957110.540	1651.880	es	4°45'47.97161"N	74°27'50.81021"W	1674.4073
7005	1018492.895	957110.534	1652.046	es	4°45'47.96881"N	74°27'50.81040"W	1674.5733
7006	1018492.709	957110.718	1652.024	es	4°45'47.96276"N	74°27'50.80443"W	1674.5513
7007	1018495.021	957109.278	1650.486	es	4°45'48.03802"N	74°27'50.85120"W	1673.0132
7008	1018494.381	957108.186	1650.519	es	4°45'48.01717"N	74°27'50.88662"W	1673.0461
7009	1018495.082	957107.790	1650.934	es	4°45'48.03998"N	74°27'50.89948"W	1673.4610
7010	1018495.600	957107.584	1651.005	es	4°45'48.05684"N	74°27'50.90618"W	1673.5320
7011	1018496.243	957108.643	1650.879	es	4°45'48.07779"N	74°27'50.87183"W	1673.4062
7012	1018494.316	957107.987	1650.371	es	4°45'48.01505"N	74°27'50.89308"W	1672.8980
7013	1018494.197	957107.789	1650.407	es	4°45'48.01117"N	74°27'50.89950"W	1672.9340
7014	1018494.090	957107.817	1650.367	es	4°45'48.00769"N	74°27'50.89859"W	1672.8940
7015	1018494.969	957107.492	1650.660	es	4°45'48.03630"N	74°27'50.90915"W	1673.1870
7016	1018490.526	957109.699	1652.059	as	4°45'47.89167"N	74°27'50.83745"W	1674.5861
7017	1018487.004	957103.149	1651.492	as	4°45'47.77692"N	74°27'51.04996"W	1674.0181
7018	1018487.916	957102.557	1651.347	c	4°45'47.80660"N	74°27'51.06919"W	1673.8731
7019	1018487.935	957102.493	1651.542	s	4°45'47.80721"N	74°27'51.07127"W	1674.0681
7020	1018488.001	957102.401	1651.549	s	4°45'47.80936"N	74°27'51.07425"W	1674.0751
7021	1018488.154	957102.455	1651.335	s	4°45'47.81434"N	74°27'51.07250"W	1673.8611
7022	1018488.697	957102.098	1651.244	pm	4°45'47.83201"N	74°27'51.08410"W	1673.7700
7023	1018489.733	957101.290	1651.251	a	4°45'47.86572"N	74°27'51.11031"W	1673.7770
7024	1018488.359	957102.165	1651.219	a	4°45'47.82101"N	74°27'51.08192"W	1673.7450
7025	1018484.328	957097.578	1651.042	ad	4°45'47.68970"N	74°27'51.23069"W	1673.5673
7026	1018484.988	957096.785	1650.909	c	4°45'47.71117"N	74°27'51.25643"W	1673.4342
7027	1018485.071	957096.745	1651.063	s	4°45'47.71387"N	74°27'51.25773"W	1673.5882
7028	1018485.160	957096.675	1651.046	s	4°45'47.71676"N	74°27'51.26001"W	1673.5712
7029	1018485.226	957096.701	1651.166	a	4°45'47.71891"N	74°27'51.25916"W	1673.6912
7030	1018486.808	957095.713	1651.164	a	4°45'47.77040"N	74°27'51.29126"W	1673.6892
7031	1018485.829	957097.362	1651.168	cl	4°45'47.73856"N	74°27'51.23773"W	1673.6933

Name	Northing (m)	Easting (m)	Elevation (m)	Code	WGS84 Latitude	WGS84 Longitude	WGS84 Ell.Height (m)
7032	1018485.529	957096.771	1651.113	cl	4°45'47.72878"N	74°27'51.25690"W	1673.6382
7033	1018485.989	957096.512	1651.169	cl	4°45'47.74375"N	74°27'51.26531"W	1673.6942
7034	1018487.678	957096.966	1651.200	acc	4°45'47.79874"N	74°27'51.25061"W	1673.7254
7035	1018489.217	957099.436	1651.193	acc	4°45'47.84889"N	74°27'51.17049"W	1673.7187
7036	1018486.228	957097.836	1650.942	sm	4°45'47.75156"N	74°27'51.22235"W	1673.4674
7037	1018485.981	957097.923	1650.810	sm	4°45'47.74352"N	74°27'51.21952"W	1673.3354
7038	1018487.360	957100.536	1650.775	sm	4°45'47.78846"N	74°27'51.13476"W	1673.3008
7039	1018487.587	957100.371	1650.814	sm	4°45'47.79585"N	74°27'51.14012"W	1673.3398
7040	1018485.525	957096.212	1650.716	t	4°45'47.72864"N	74°27'51.27504"W	1673.2412
7041	1018485.156	957096.554	1650.916	t	4°45'47.71663"N	74°27'51.26393"W	1673.4412
7042	1018485.097	957096.591	1651.032	s	4°45'47.71471"N	74°27'51.26273"W	1673.5572
7043	1018485.016	957096.656	1651.038	s	4°45'47.71208"N	74°27'51.26062"W	1673.5632
7044	1018484.935	957096.639	1650.878	c	4°45'47.70944"N	74°27'51.26117"W	1673.4032
7045	1018484.000	957096.832	1650.925	as	4°45'47.67900"N	74°27'51.25489"W	1673.4502
7046	1018482.383	957093.318	1650.636	as	4°45'47.62630"N	74°27'51.36889"W	1673.1607
7047	1018480.445	957089.277	1650.305	as	4°45'47.56313"N	74°27'51.49998"W	1672.8291
7048	1018478.732	957084.967	1649.989	as	4°45'47.50728"N	74°27'51.63981"W	1672.5125
7049	1018479.897	957085.565	1650.036	c	4°45'47.54522"N	74°27'51.62042"W	1672.5596
7050	1018479.938	957085.504	1650.199	s	4°45'47.54655"N	74°27'51.62240"W	1672.7226
7051	1018480.072	957085.454	1650.196	s	4°45'47.55091"N	74°27'51.62403"W	1672.7196
7052	1018480.069	957085.458	1650.183	mr	4°45'47.55082"N	74°27'51.62390"W	1672.7066
7053	1018480.020	957085.204	1650.126	pm	4°45'47.54921"N	74°27'51.63214"W	1672.6496
7054	1018480.212	957086.269	1650.045	c	4°45'47.55549"N	74°27'51.59758"W	1672.5687
7055	1018480.890	957086.038	1649.860	esc	4°45'47.57755"N	74°27'51.60510"W	1672.3837
7056	1018480.454	957085.427	1649.859	esc	4°45'47.56335"N	74°27'51.62491"W	1672.3826
7057	1018482.795	957085.228	1648.345	t	4°45'47.63955"N	74°27'51.63141"W	1670.8687
7058	1018482.103	957085.726	1649.420	t	4°45'47.61704"N	74°27'51.61524"W	1671.9437
7059	1018483.609	957083.264	1650.112	a	4°45'47.66601"N	74°27'51.69516"W	1672.6355
7060	1018481.195	957079.241	1650.049	a	4°45'47.58738"N	74°27'51.82566"W	1672.5719
7061	1018478.179	957080.817	1649.836	mr	4°45'47.48920"N	74°27'51.77446"W	1672.3589
7062	1018477.846	957080.709	1649.678	c	4°45'47.47835"N	74°27'51.77796"W	1672.2009
7063	1018476.978	957081.036	1649.768	as	4°45'47.45010"N	74°27'51.76733"W	1672.2909
7064	1018477.364	957079.609	1649.595	c	4°45'47.46264"N	74°27'51.81364"W	1672.1178
7065	1018477.644	957079.525	1649.464	t	4°45'47.47176"N	74°27'51.81638"W	1671.9868
7066	1018478.374	957079.248	1649.261	t	4°45'47.49552"N	74°27'51.82538"W	1671.7838
7067	1018478.867	957079.805	1649.712	cr	4°45'47.51158"N	74°27'51.80732"W	1672.2348
7068	1018477.051	957076.565	1649.244	cr	4°45'47.45243"N	74°27'51.91242"W	1671.7664
7069	1018476.335	957077.034	1649.430	c	4°45'47.42913"N	74°27'51.89718"W	1671.9524
7070	1018475.436	957073.440	1649.210	cr	4°45'47.39979"N	74°27'52.01379"W	1671.7319
7071	1018475.232	957073.534	1649.260	a	4°45'47.39315"N	74°27'52.01074"W	1671.7819
7072	1018475.184	957073.601	1649.391	s	4°45'47.39159"N	74°27'52.00856"W	1671.9129
7073	1018475.108	957073.645	1649.394	s	4°45'47.38912"N	74°27'52.00714"W	1671.9159
7074	1018475.084	957073.679	1649.200	c	4°45'47.38834"N	74°27'52.00603"W	1671.7219
7075	1018474.161	957073.773	1649.304	c	4°45'47.35829"N	74°27'52.00296"W	1671.8259

Name	Northing (m)	Easting (m)	Elevation (m)	Code	WGS84 Latitude	WGS84 Longitude	WGS84 Ell.Height (m)
7076	1018472.381	957068.937	1648.893	as	4°45'47.30025"N	74°27'52.15986"W	1671.4142
7077	1018472.917	957068.385	1648.806	c	4°45'47.31769"N	74°27'52.17778"W	1671.3272
7078	1018473.087	957068.381	1648.973	s	4°45'47.32322"N	74°27'52.17791"W	1671.4942
7079	1018473.248	957068.245	1648.990	s	4°45'47.32846"N	74°27'52.18233"W	1671.5112
7080	1018473.795	957068.204	1649.009	a	4°45'47.34627"N	74°27'52.18367"W	1671.5302
7081	1018473.694	957068.079	1649.041	pm	4°45'47.34298"N	74°27'52.18772"W	1671.5622
7082	1018470.983	957064.887	1648.538	as	4°45'47.25466"N	74°27'52.29125"W	1671.0586
7083	1018473.814	957067.107	1648.818	a	4°45'47.34686"N	74°27'52.21927"W	1671.3390
7084	1018473.816	957067.108	1648.800	t	4°45'47.34693"N	74°27'52.21923"W	1671.3210
7085	1018474.860	957067.705	1648.790	t	4°45'47.38093"N	74°27'52.19988"W	1671.3112
7086	1018475.761	957065.994	1648.686	t	4°45'47.41023"N	74°27'52.25542"W	1671.2070
7087	1018475.032	957066.705	1648.541	t	4°45'47.38651"N	74°27'52.23234"W	1671.0620
7088	1018475.919	957067.157	1648.709	t	4°45'47.41539"N	74°27'52.21769"W	1671.2301
7089	1018472.557	957064.537	1648.382	t	4°45'47.30589"N	74°27'52.30264"W	1670.9027
7090	1018473.984	957064.059	1648.222	t	4°45'47.35234"N	74°27'52.31818"W	1670.7427
7091	1018471.906	957064.534	1648.417	c	4°45'47.28470"N	74°27'52.30273"W	1670.9376
7092	1018472.085	957064.476	1648.489	t	4°45'47.29053"N	74°27'52.30461"W	1671.0096
7093	1018470.860	957064.683	1648.532	ad	4°45'47.25065"N	74°27'52.29787"W	1671.0526
7094	1018468.343	957056.496	1647.871	ad	4°45'47.16855"N	74°27'52.56349"W	1670.3905
7095	1018469.332	957056.160	1647.763	c	4°45'47.20074"N	74°27'52.57441"W	1670.2825
7096	1018468.239	957051.925	1647.515	c	4°45'47.16508"N	74°27'52.71181"W	1670.0339
7097	1018467.316	957051.830	1647.572	as	4°45'47.13503"N	74°27'52.71488"W	1670.0909
7098	1018466.571	957046.164	1647.201	as	4°45'47.11070"N	74°27'52.89873"W	1669.7191
7099	1018467.811	957046.969	1647.229	t	4°45'47.15108"N	74°27'52.87263"W	1669.7473
7100	1018469.490	957047.079	1647.228	t	4°45'47.20575"N	74°27'52.86909"W	1669.7464
7101	1018471.485	957046.784	1647.261	p	4°45'47.27069"N	74°27'52.87870"W	1669.7794
7102	1018471.871	957049.004	1647.408	p	4°45'47.28329"N	74°27'52.80667"W	1669.9267
7103	1018472.114	957050.259	1647.366	p	4°45'47.29120"N	74°27'52.76595"W	1669.8849
7104	1018472.578	957052.762	1647.488	p	4°45'47.30635"N	74°27'52.68474"W	1670.0072
7105	1018472.933	957055.666	1647.317	p	4°45'47.31796"N	74°27'52.59051"W	1669.8366
7106	1018475.617	957093.825	1650.840	pz	4°45'47.40604"N	74°27'51.35231"W	1673.3644
7107	1018479.531	957101.853	1651.460	pz	4°45'47.53362"N	74°27'51.09187"W	1673.9856
7108	1017988.829	957465.468	1695.300	ref	4°45'31.56576"N	74°27'39.28373"W	1717.8493
7109	1018072.812	957504.464	1702.145	ref	4°45'34.30045"N	74°27'38.01983"W	1724.7032
7110	1018146.500	957571.181	1702.509	ref	4°45'36.70052"N	74°27'35.85621"W	1725.0793
7111	1018146.498	957571.180	1702.500	ref	4°45'36.70046"N	74°27'35.85625"W	1725.0703
7112	1018146.490	957571.186	1702.483	ref	4°45'36.70020"N	74°27'35.85605"W	1725.0533
7113	1018228.699	957629.755	1698.393	ref	4°45'39.37751"N	74°27'33.95697"W	1720.9747
7114	1018339.643	957698.818	1686.967	ref	4°45'42.99047"N	74°27'31.71786"W	1709.5630
7115	1018339.647	957698.814	1686.969	ref	4°45'42.99060"N	74°27'31.71799"W	1709.5649
7116	1018406.398	957653.141	1687.747	ref	4°45'45.16279"N	74°27'33.20128"W	1710.3400
7117	1018406.397	957653.135	1687.750	ref	4°45'45.16276"N	74°27'33.20148"W	1710.3430
7118	1018437.039	957636.789	1687.649	GPS4	4°45'46.16001"N	74°27'33.73245"W	1710.2412
7119	1018437.039	957636.778	1687.638	GPS4	4°45'46.16001"N	74°27'33.73281"W	1710.2302

Name	Northing (m)	Easting (m)	Elevation (m)	Code	WGS84 Latitude	WGS84 Longitude	WGS84 Ell.Height (m)
7120	1018431.098	957585.300	1687.643	gps3	4°45'45.96569"N	74°27'35.40315"W	1710.2282
7121	1018431.099	957585.299	1687.640	gps3	4°45'45.96572"N	74°27'35.40319"W	1710.2252
7122	1018427.467	957588.117	1687.614	ref	4°45'45.84754"N	74°27'35.31171"W	1710.1994
7123	1018427.467	957588.118	1687.619	ref	4°45'45.84754"N	74°27'35.31167"W	1710.2044
7124	1018064.091	957085.581	1663.354	GPS7	4°45'34.00894"N	74°27'51.61235"W	1685.8591
7125	1018064.097	957085.577	1663.351	GPS7	4°45'34.00914"N	74°27'51.61248"W	1685.8561
7126	1018064.100	957085.580	1663.353	GPS7	4°45'34.00924"N	74°27'51.61238"W	1685.8581
7127	1018052.094	957396.538	1687.757	GPS01	4°45'33.62405"N	74°27'41.52164"W	1710.3005
7128	1018152.816	957268.842	1685.556	GPS02	4°45'36.90066"N	74°27'45.66718"W	1708.0879
7129	1017772.224	957255.089	1714.440	t	4°45'24.51052"N	74°27'46.10655"W	1736.9527
7130	1017775.744	957249.662	1713.552	t	4°45'24.62501"N	74°27'46.28272"W	1736.0642
7131	1017777.236	957247.789	1713.167	t	4°45'24.67354"N	74°27'46.34353"W	1735.6790
7132	1017778.977	957246.485	1712.752	t	4°45'24.73019"N	74°27'46.38587"W	1735.2639
7133	1017781.712	957244.337	1712.207	t	4°45'24.81919"N	74°27'46.45563"W	1734.7188
7134	1017783.431	957242.495	1711.954	t	4°45'24.87511"N	74°27'46.51544"W	1734.4656
7135	1017783.681	957242.710	1712.368	t	4°45'24.88326"N	74°27'46.50846"W	1734.8797
7136	1017785.698	957241.378	1711.476	t	4°45'24.94889"N	74°27'46.55172"W	1733.9876
7137	1017785.948	957241.593	1711.890	t	4°45'24.95703"N	74°27'46.54475"W	1734.4016
7138	1017787.801	957240.029	1711.109	t	4°45'25.01733"N	74°27'46.59554"W	1733.6205
7139	1017788.051	957240.244	1711.523	t	4°45'25.02547"N	74°27'46.58857"W	1734.0346
7140	1017790.576	957238.528	1710.711	t	4°45'25.10764"N	74°27'46.64430"W	1733.2225
7141	1017790.826	957238.743	1711.125	t	4°45'25.11578"N	74°27'46.63733"W	1733.6365
7142	1017794.648	957236.808	1710.493	t	4°45'25.24017"N	74°27'46.70019"W	1733.0044
7143	1017796.473	957235.742	1710.247	t	4°45'25.29956"N	74°27'46.73482"W	1732.7584
7144	1017798.203	957234.867	1709.992	t	4°45'25.35586"N	74°27'46.76321"W	1732.5034
7145	1017801.579	957232.855	1709.294	t	4°45'25.46572"N	74°27'46.82857"W	1731.8053
7146	1017801.946	957233.526	1709.935	t	4°45'25.47768"N	74°27'46.80680"W	1732.4464
7147	1017804.563	957231.414	1708.795	t	4°45'25.56284"N	74°27'46.87538"W	1731.3062
7148	1017804.930	957232.085	1709.436	t	4°45'25.57480"N	74°27'46.85362"W	1731.9473
7149	1017806.619	957230.431	1708.409	t	4°45'25.62975"N	74°27'46.90732"W	1730.9202
7150	1017806.986	957231.102	1709.050	t	4°45'25.64171"N	74°27'46.88555"W	1731.5613
7151	1017808.494	957229.495	1708.188	t	4°45'25.69080"N	74°27'46.93773"W	1730.6992
7152	1017808.862	957230.166	1708.829	t	4°45'25.70277"N	74°27'46.91596"W	1731.3403
7153	1017810.587	957228.694	1707.824	t	4°45'25.75892"N	74°27'46.96376"W	1730.3352
7154	1017810.954	957229.365	1708.465	t	4°45'25.77088"N	74°27'46.94199"W	1730.9763
7155	1017812.603	957227.898	1707.522	t	4°45'25.82454"N	74°27'46.98963"W	1730.0332
7156	1017812.970	957228.569	1708.163	t	4°45'25.83650"N	74°27'46.96786"W	1730.6743
7157	1017814.697	957227.079	1707.140	t	4°45'25.89269"N	74°27'47.01625"W	1729.6512
7158	1017815.064	957227.750	1707.781	t	4°45'25.90465"N	74°27'46.99448"W	1730.2923
7159	1017818.079	957225.458	1705.858	t	4°45'26.00276"N	74°27'47.06891"W	1728.3691
7160	1017818.121	957226.103	1706.360	t	4°45'26.00414"N	74°27'47.04798"W	1728.8712
7161	1017818.152	957226.543	1706.651	t	4°45'26.00516"N	74°27'47.03370"W	1729.1623
7162	1017820.171	957224.843	1705.399	t	4°45'26.07085"N	74°27'47.08891"W	1727.9101
7163	1017820.213	957225.488	1705.901	t	4°45'26.07223"N	74°27'47.06798"W	1728.4122

Name	Northing (m)	Easting (m)	Elevation (m)	Code	WGS84 Latitude	WGS84 Longitude	WGS84 Ell.Height (m)
7164	1017820.244	957225.928	1706.192	t	4°45'26.07325"N	74°27'47.05370"W	1728.7033
7165	1017821.222	957224.691	1705.222	t	4°45'26.10506"N	74°27'47.09386"W	1727.7332
7166	1017821.264	957225.336	1705.724	t	4°45'26.10644"N	74°27'47.07293"W	1728.2353
7167	1017821.295	957225.776	1706.015	t	4°45'26.10746"N	74°27'47.05865"W	1728.5263
7168	1017896.781	957206.132	1687.797	t	4°45'28.56448"N	74°27'47.69745"W	1710.3094
7169	1017893.253	957207.531	1688.271	t	4°45'28.44965"N	74°27'47.65198"W	1710.7834
7170	1017926.844	957201.109	1689.065	s	4°45'29.54306"N	74°27'47.86099"W	1711.5781
7171	1017931.145	957193.898	1686.468	s	4°45'29.68297"N	74°27'48.09507"W	1708.9804
7172	1017934.718	957190.509	1685.011	t	4°45'29.79922"N	74°27'48.20510"W	1707.5232
7173	1017934.838	957189.259	1683.990	t	4°45'29.80310"N	74°27'48.24567"W	1706.5020
7174	1017937.468	957189.327	1684.577	t	4°45'29.88872"N	74°27'48.24351"W	1707.0892
7175	1017937.588	957188.077	1683.556	t	4°45'29.89261"N	74°27'48.28408"W	1706.0680
7176	1017943.496	957185.783	1682.217	t	4°45'30.08489"N	74°27'48.35863"W	1704.7290
7177	1017944.052	957186.690	1682.876	t	4°45'30.10301"N	74°27'48.32921"W	1705.3881
7178	1017944.177	957187.272	1683.324	t	4°45'30.10709"N	74°27'48.31033"W	1705.8362
7179	1017953.795	957182.523	1680.507	t	4°45'30.42011"N	74°27'48.46458"W	1703.0191
7180	1017965.600	957175.680	1676.309	t	4°45'30.80428"N	74°27'48.68686"W	1698.8208
7181	1017966.131	957176.573	1677.338	t	4°45'30.82158"N	74°27'48.65789"W	1699.8499
7182	1017968.004	957174.874	1675.839	t	4°45'30.88252"N	74°27'48.71306"W	1698.3508
7183	1017968.535	957175.767	1676.868	t	4°45'30.89983"N	74°27'48.68409"W	1699.3799
7184	1017970.273	957173.866	1675.324	t	4°45'30.95637"N	74°27'48.74582"W	1697.8357
7185	1017970.804	957174.759	1676.353	t	4°45'30.97367"N	74°27'48.71685"W	1698.8649
7186	1018025.413	957139.031	1667.146	t	4°45'32.75081"N	74°27'49.87720"W	1689.6559
7187	1018025.970	957140.502	1667.595	t	4°45'32.76894"N	74°27'49.82947"W	1690.1051
7188	1018027.098	957141.733	1668.185	t	4°45'32.80568"N	74°27'49.78955"W	1690.6954
7189	1018027.621	957142.181	1668.341	t	4°45'32.82271"N	74°27'49.77502"W	1690.8514
7190	1018028.507	957136.470	1666.572	t	4°45'32.85148"N	74°27'49.96036"W	1689.0818
7191	1018029.063	957137.941	1667.021	t	4°45'32.86961"N	74°27'49.91264"W	1689.5310
7192	1018030.191	957139.172	1667.611	t	4°45'32.90635"N	74°27'49.87271"W	1690.1212
7193	1018030.715	957139.620	1667.767	t	4°45'32.92339"N	74°27'49.85819"W	1690.2773
7194	1018030.773	957134.314	1666.305	t	4°45'32.92521"N	74°27'50.03037"W	1688.8146
7195	1018031.329	957135.785	1666.754	t	4°45'32.94333"N	74°27'49.98264"W	1689.2638
7196	1018032.457	957137.016	1667.344	t	4°45'32.98008"N	74°27'49.94272"W	1689.8540
7197	1018032.980	957137.464	1667.500	t	4°45'32.99712"N	74°27'49.92819"W	1690.0101
7198	1018040.727	957131.075	1667.222	t	4°45'33.24918"N	74°27'50.13565"W	1689.7317
7199	1018040.574	957132.419	1667.416	t	4°45'33.24422"N	74°27'50.09204"W	1689.9258
7200	1018019.135	957144.684	1668.854	t	4°45'32.54651"N	74°27'49.69364"W	1691.3644
7201	1018019.571	957144.813	1669.342	t	4°45'32.56070"N	74°27'49.68946"W	1691.8524
7202	1018764.704	957062.802	1624.457	c	4°45'56.81652"N	74°27'52.36425"W	1646.9901
7203	1018764.696	957062.857	1624.689	s	4°45'56.81624"N	74°27'52.36246"W	1647.2221
7204	1018760.284	957062.043	1624.793	c	4°45'56.67261"N	74°27'52.38880"W	1647.3258
7205	1018760.276	957062.099	1625.025	s	4°45'56.67234"N	74°27'52.38701"W	1647.5578
7206	1018432.197	957043.196	1648.662	s	4°45'45.99162"N	74°27'52.99441"W	1671.1783
7207	1018431.294	957042.882	1648.702	s	4°45'45.96222"N	74°27'53.00458"W	1671.2182

Name	Northing (m)	Easting (m)	Elevation (m)	Code	WGS84 Latitude	WGS84 Longitude	WGS84 Ell.Height (m)
7208	1018435.176	957044.256	1648.306	s	4°45'46.08862"N	74°27'52.96007"W	1670.8225
7209	1018524.037	957192.174	1658.451	rk	4°45'48.98412"N	74°27'48.16178"W	1680.9899
7210	1018524.936	957192.219	1658.593	rk	4°45'49.01339"N	74°27'48.16032"W	1681.1319
7211	1018524.960	957192.220	1658.804	rk	4°45'49.01418"N	74°27'48.16029"W	1681.3429
7212	1018525.967	957192.271	1658.891	rk	4°45'49.04694"N	74°27'48.15864"W	1681.4300
7213	1018526.045	957192.276	1658.977	rk	4°45'49.04949"N	74°27'48.15850"W	1681.5160
7214	1018527.459	957192.345	1659.275	rk	4°45'49.09553"N	74°27'48.15629"W	1681.8141
7215	1018527.542	957192.348	1659.475	rk	4°45'49.09821"N	74°27'48.15617"W	1682.0141
7216	1018527.930	957192.368	1659.511	rk	4°45'49.11086"N	74°27'48.15554"W	1682.0501
7217	1018528.000	957192.372	1659.417	rk	4°45'49.11314"N	74°27'48.15543"W	1681.9561
7218	1018779.672	957065.437	1623.838	s	4°45'57.30382"N	74°27'52.27903"W	1646.3721
7219	1018738.475	957060.635	1626.233	s	4°45'55.96261"N	74°27'52.43409"W	1648.7647
7220	1018731.128	957061.570	1626.688	s	4°45'55.72345"N	74°27'52.40364"W	1649.2195
7221	1018720.972	957063.509	1627.151	s	4°45'55.39284"N	74°27'52.34052"W	1649.6823
7222	1018713.366	957065.139	1627.823	s	4°45'55.14526"N	74°27'52.28748"W	1650.3542
7223	1018691.419	957069.717	1629.708	s	4°45'54.43088"N	74°27'52.13853"W	1652.2388
7224	1018670.301	957072.013	1631.326	as	4°45'53.74346"N	74°27'52.06363"W	1653.8562
7225	1018670.537	957072.936	1631.509	t	4°45'53.75115"N	74°27'52.03368"W	1654.0393
7226	1018661.916	957072.655	1632.181	as	4°45'53.47050"N	74°27'52.04267"W	1654.7109
7227	1018662.152	957073.578	1632.364	t	4°45'53.47820"N	74°27'52.01272"W	1654.8940
7228	1018656.181	957072.972	1632.647	as	4°45'53.28378"N	74°27'52.03226"W	1655.1767
7229	1018656.227	957073.924	1632.830	t	4°45'53.28531"N	74°27'52.00138"W	1655.3598
7230	1018650.705	957072.586	1633.382	as	4°45'53.10551"N	74°27'52.04468"W	1655.9114
7231	1018650.690	957073.539	1633.565	t	4°45'53.10507"N	74°27'52.01377"W	1656.0945
7232	1018648.402	957072.193	1633.531	as	4°45'53.03054"N	74°27'52.05740"W	1656.0603
7233	1018646.174	957071.601	1633.736	as	4°45'52.95801"N	74°27'52.07656"W	1656.2651
8001	1017722.277	957240.244	1715.972	P	4°45'22.88425"N	74°27'46.58737"W	1738.4805
8002	1017721.667	957241.483	1715.928	BV	4°45'22.86441"N	74°27'46.54715"W	1738.4366
8003	1017719.183	957245.697	1716.102	BV	4°45'22.78363"N	74°27'46.41037"W	1738.6110
8004	1017718.302	957247.079	1716.300	CR	4°45'22.75497"N	74°27'46.36550"W	1738.8092
8005	1017727.666	957244.964	1715.920	CJ	4°45'23.05977"N	74°27'46.43430"W	1738.4293
8006	1017728.131	957244.124	1715.975	CJ	4°45'23.07489"N	74°27'46.46157"W	1738.4842
8007	1017728.868	957244.605	1715.949	CJ	4°45'23.09889"N	74°27'46.44598"W	1738.4583
8008	1017728.333	957245.489	1715.906	CJ	4°45'23.08149"N	74°27'46.41728"W	1738.4154
8009	1017729.109	957244.710	1716.007	RGA	4°45'23.10674"N	74°27'46.44257"W	1738.5164
8010	1017726.806	957250.534	1715.974	PTE	4°45'23.03188"N	74°27'46.25354"W	1738.4840
8011	1017729.854	957244.889	1715.697	PTE	4°45'23.13100"N	74°27'46.43678"W	1738.2064
8012	1017734.900	957247.694	1715.464	PTE	4°45'23.29532"N	74°27'46.34585"W	1737.9740
8013	1017735.335	957249.327	1715.401	SUM	4°45'23.30951"N	74°27'46.29287"W	1737.9112
8014	1017735.074	957249.704	1715.393	SUM	4°45'23.30102"N	74°27'46.28063"W	1737.9033
8015	1017734.314	957249.182	1715.400	SUM	4°45'23.27627"N	74°27'46.29755"W	1737.9102
8016	1017734.572	957248.742	1715.417	SUM	4°45'23.28466"N	74°27'46.31183"W	1737.9271
8017	1017736.922	957249.242	1715.829	P	4°45'23.36117"N	74°27'46.29565"W	1738.3393
8018	1017736.028	957250.961	1715.565	BV	4°45'23.33210"N	74°27'46.23986"W	1738.0755

Name	Northing (m)	Easting (m)	Elevation (m)	Code	WGS84 Latitude	WGS84 Longitude	WGS84 Ell.Height (m)
8019	1017734.188	957254.207	1715.870	BV	4°45'23.27226"N	74°27'46.13449"W	1738.3808
8020	1017733.365	957255.315	1716.059	CR	4°45'23.24549"N	74°27'46.09852"W	1738.5699
8021	1017749.959	957256.340	1715.833	RGA	4°45'23.78571"N	74°27'46.06556"W	1738.3448
8022	1017752.665	957257.229	1715.906	P	4°45'23.87382"N	74°27'46.03676"W	1738.4180
8023	1017760.627	957261.413	1715.980	P	4°45'24.13309"N	74°27'45.90114"W	1738.4929
8024	1017762.813	957260.429	1715.957	P	4°45'24.20424"N	74°27'45.93311"W	1738.4699
8025	1017759.485	957262.573	1716.033	BV	4°45'24.09594"N	74°27'45.86347"W	1738.5460
8026	1017760.388	957263.186	1715.999	BV	4°45'24.12534"N	74°27'45.84360"W	1738.5121
8027	1017761.606	957263.417	1715.947	BV	4°45'24.16500"N	74°27'45.83613"W	1738.4602
8028	1017762.663	957263.139	1715.893	BV	4°45'24.19940"N	74°27'45.84517"W	1738.4062
8029	1017763.536	957262.668	1715.845	BV	4°45'24.22782"N	74°27'45.86047"W	1738.3582
8030	1017764.300	957261.273	1715.640	BV	4°45'24.25266"N	74°27'45.90575"W	1738.1531
8037	1017767.123	957273.680	1716.912	BV	4°45'24.34479"N	74°27'45.50320"W	1739.4268
8038	1017766.395	957274.736	1717.962	CR	4°45'24.32111"N	74°27'45.46892"W	1740.4769
8039	1017763.299	957267.896	1716.409	PZ	4°45'24.22020"N	74°27'45.69081"W	1738.9229
8040	1017759.957	957269.514	1716.609	PTE	4°45'24.11143"N	74°27'45.63825"W	1739.1229
8041	1017756.737	957266.911	1716.041	BV	4°45'24.00656"N	74°27'45.72266"W	1738.5544
8042	1017755.806	957268.354	1717.372	CR	4°45'23.97627"N	74°27'45.67582"W	1739.8856
8043	1017778.703	957279.213	1716.762	PZ	4°45'24.72187"N	74°27'45.32386"W	1739.2780
8044	1017683.905	957221.906	1717.379	PZ	4°45'21.63474"N	74°27'47.18174"W	1739.8834
8045	1017681.744	957224.295	1717.485	P	4°45'21.56444"N	74°27'47.10417"W	1739.9896
8046	1017682.388	957223.433	1717.338	BV	4°45'21.58539"N	74°27'47.13216"W	1739.8425
8047	1017685.016	957219.861	1717.358	BV	4°45'21.67087"N	74°27'47.24812"W	1739.8622
8048	1017685.998	957218.765	1718.588	CR	4°45'21.70282"N	74°27'47.28370"W	1741.0921
8049	1017687.206	957220.267	1717.383	PTE	4°45'21.74217"N	74°27'47.23498"W	1739.8874
8050	1017685.946	957226.964	1717.106	P	4°45'21.70128"N	74°27'47.01764"W	1739.6111
8051	1017686.335	957227.153	1717.073	ACC	4°45'21.71395"N	74°27'47.01152"W	1739.5782
8052	1017688.236	957228.453	1716.718	ACC	4°45'21.77585"N	74°27'46.96937"W	1739.2234
8053	1017687.777	957229.264	1716.830	P	4°45'21.76093"N	74°27'46.94304"W	1739.3355
8054	1017698.418	957235.169	1716.629	P	4°45'22.10744"N	74°27'46.75162"W	1739.1357
8055	1017699.034	957236.331	1716.505	CJ	4°45'22.12752"N	74°27'46.71392"W	1739.0119
8056	1017698.567	957237.010	1716.538	CJ	4°45'22.11233"N	74°27'46.69188"W	1739.0450
8057	1017699.451	957236.655	1716.519	CJ	4°45'22.14110"N	74°27'46.70342"W	1739.0260
8058	1017700.996	957235.713	1716.413	BV	4°45'22.19138"N	74°27'46.73401"W	1738.9199
8059	1017706.140	957239.940	1716.475	RGA	4°45'22.35892"N	74°27'46.59694"W	1738.9827
8060	1017707.909	957241.112	1716.426	PTE	4°45'22.41653"N	74°27'46.55894"W	1738.9339
8061	1017710.012	957243.021	1716.145	ACC	4°45'22.48502"N	74°27'46.49703"W	1738.6533
8062	1017713.161	957244.835	1716.255	ACC	4°45'22.58757"N	74°27'46.43823"W	1738.7636
8063	1017729.417	957245.862	1715.606	ZD	4°45'23.11679"N	74°27'46.40520"W	1738.1155
8064	1017733.422	957248.405	1715.580	ZD	4°45'23.24722"N	74°27'46.32275"W	1738.0900
8065	1017733.773	957248.459	1715.594	ZD	4°45'23.25864"N	74°27'46.32100"W	1738.1041
8066	1017734.145	957248.391	1715.582	ZD	4°45'23.27075"N	74°27'46.32322"W	1738.0921
8067	1017734.420	957248.269	1715.583	ZD	4°45'23.27970"N	74°27'46.32718"W	1738.0931
8068	1017734.717	957247.798	1715.611	ZD	4°45'23.28936"N	74°27'46.34247"W	1738.1210

Name	Northing (m)	Easting (m)	Elevation (m)	Code	WGS84 Latitude	WGS84 Longitude	WGS84 Ell.Height (m)
8069	1017736.835	957249.337	1715.852	ZD	4°45'23.35834"N	74°27'46.29257"W	1738.3623
8070	1017736.310	957249.925	1715.772	ZD	4°45'23.34126"N	74°27'46.27348"W	1738.2824
8071	1017752.068	957257.952	1715.853	ZD	4°45'23.85440"N	74°27'46.01329"W	1738.3651
8072	1017752.549	957257.268	1715.867	ZD	4°45'23.87004"N	74°27'46.03549"W	1738.3790
8073	1017752.555	957257.347	1715.971	ZD	4°45'23.87024"N	74°27'46.03293"W	1738.4830
8074	1017752.098	957258.083	1715.959	ZD	4°45'23.85538"N	74°27'46.00904"W	1738.4711
8075	1017760.725	957262.236	1716.033	ZD	4°45'24.13630"N	74°27'45.87443"W	1738.5460
8076	1017763.090	957261.421	1715.990	ZD	4°45'24.21327"N	74°27'45.90092"W	1738.5030
8077	1017763.640	957260.936	1715.998	ZD	4°45'24.23117"N	74°27'45.91667"W	1738.5110
8078	1017764.462	957258.082	1715.978	RGA	4°45'24.25788"N	74°27'46.00930"W	1738.4907
8079	1017765.017	957258.132	1715.985	ZD	4°45'24.27595"N	74°27'46.00768"W	1738.4977
8080	1017765.077	957258.078	1715.982	ESC	4°45'24.27790"N	74°27'46.00944"W	1738.4947
8081	1017765.072	957258.063	1715.761	ESC	4°45'24.27774"N	74°27'46.00992"W	1738.2737
8082	1017765.227	957257.797	1715.775	ESC	4°45'24.28278"N	74°27'46.01856"W	1738.2877
8083	1017765.240	957257.778	1715.559	ESC	4°45'24.28320"N	74°27'46.01918"W	1738.0717
8084	1017764.593	957257.455	1716.012	ESC	4°45'24.26213"N	74°27'46.02964"W	1738.5246
8085	1017764.409	957257.355	1715.733	ESC	4°45'24.25614"N	74°27'46.03289"W	1738.2456
8086	1017764.202	957257.488	1715.652	ESC	4°45'24.24940"N	74°27'46.02857"W	1738.1646
8087	1017764.257	957257.620	1715.921	ESC	4°45'24.25120"N	74°27'46.02428"W	1738.4336
8088	1017767.708	957252.603	1715.201	ESC	4°45'24.36345"N	74°27'46.18715"W	1737.7132
8089	1017767.719	957252.607	1715.005	ESC	4°45'24.36381"N	74°27'46.18702"W	1737.5172
8090	1017767.862	957252.279	1714.923	ESC	4°45'24.36846"N	74°27'46.19766"W	1737.4351
8091	1017767.876	957252.242	1714.674	ESC	4°45'24.36891"N	74°27'46.19886"W	1737.1861
8092	1017766.983	957251.842	1714.684	ESC	4°45'24.33983"N	74°27'46.21183"W	1737.1960
8093	1017766.971	957251.813	1714.934	ESC	4°45'24.33944"N	74°27'46.21277"W	1737.4460
8094	1017766.905	957252.209	1714.980	ESC	4°45'24.33730"N	74°27'46.19992"W	1737.4921
8095	1017766.875	957252.232	1715.269	ESC	4°45'24.33632"N	74°27'46.19917"W	1737.7811
8096	1017766.846	957252.234	1715.284	P	4°45'24.33538"N	74°27'46.19910"W	1737.7961
8097	1017768.237	957249.298	1714.330	P	4°45'24.38061"N	74°27'46.29440"W	1736.8418
8098	1017769.129	957249.584	1714.187	ESC	4°45'24.40965"N	74°27'46.28514"W	1736.6988
8099	1017769.124	957249.641	1714.132	ESC	4°45'24.40949"N	74°27'46.28329"W	1736.6439
8100	1017769.484	957249.800	1713.987	ESC	4°45'24.42121"N	74°27'46.27814"W	1736.4989
8101	1017773.205	957244.038	1714.025	ESC	4°45'24.54224"N	74°27'46.46518"W	1736.5363
8102	1017773.176	957244.020	1713.813	ESC	4°45'24.54130"N	74°27'46.46576"W	1736.3243
8103	1017773.374	957244.183	1713.738	ESC	4°45'24.54775"N	74°27'46.46048"W	1736.2494
8104	1017773.414	957244.214	1713.645	ESC	4°45'24.54905"N	74°27'46.45947"W	1736.1564
8105	1017773.226	957244.018	1713.819	ESC	4°45'24.54293"N	74°27'46.46583"W	1736.3303
8106	1017773.369	957243.743	1713.803	ESC	4°45'24.54758"N	74°27'46.47475"W	1736.3143
8107	1017773.269	957243.758	1713.525	ESC	4°45'24.54432"N	74°27'46.47426"W	1736.0363
8108	1017772.600	957243.391	1713.499	ESC	4°45'24.52254"N	74°27'46.48616"W	1736.0102
8109	1017772.592	957243.371	1713.775	ESC	4°45'24.52228"N	74°27'46.48681"W	1736.2862
8110	1017772.432	957243.601	1713.778	ESC	4°45'24.51707"N	74°27'46.47934"W	1736.2893
8111	1017772.462	957243.629	1714.046	ESC	4°45'24.51805"N	74°27'46.47844"W	1736.5573
8112	1017772.448	957243.680	1714.056	P	4°45'24.51759"N	74°27'46.47678"W	1736.5673

Name	Northing (m)	Easting (m)	Elevation (m)	Code	WGS84 Latitude	WGS84 Longitude	WGS84 Ell.Height (m)
8113	1017768.442	957253.043	1714.494	BV	4°45'24.38735"N	74°27'46.17288"W	1737.0062
8114	1017769.218	957251.324	1714.197	BV	4°45'24.41258"N	74°27'46.22868"W	1736.7091
8115	1017770.855	957248.851	1713.936	BV	4°45'24.46583"N	74°27'46.30895"W	1736.4478
8116	1017772.849	957246.177	1713.395	BV	4°45'24.53069"N	74°27'46.39576"W	1735.9066
8117	1017774.506	957244.320	1713.125	BV	4°45'24.58460"N	74°27'46.45605"W	1735.6364
8118	1017775.951	957242.893	1712.914	BV	4°45'24.63162"N	74°27'46.50238"W	1735.4253
8119	1017774.772	957242.551	1713.278	PTE	4°45'24.59323"N	74°27'46.51346"W	1735.7892
8120	1017775.040	957241.724	1713.010	P	4°45'24.60194"N	74°27'46.54030"W	1735.5211
8121	1017776.194	957241.321	1712.747	RGA	4°45'24.63950"N	74°27'46.55340"W	1735.2581
8122	1017777.290	957242.196	1712.601	BV	4°45'24.67520"N	74°27'46.52502"W	1735.1123
8123	1017779.157	957240.540	1712.311	BV	4°45'24.73594"N	74°27'46.57879"W	1734.8222
8124	1017780.731	957239.269	1711.943	BV	4°45'24.78716"N	74°27'46.62007"W	1734.4541
8125	1017775.572	957241.334	1712.726	MU	4°45'24.61925"N	74°27'46.55296"W	1735.2371
8126	1017775.543	957241.314	1713.176	MU	4°45'24.61831"N	74°27'46.55361"W	1735.6871
8127	1017777.705	957239.815	1713.160	MU	4°45'24.68866"N	74°27'46.60229"W	1735.6710
8128	1017777.717	957239.811	1712.708	MU	4°45'24.68905"N	74°27'46.60242"W	1735.2190
8129	1017780.280	957237.983	1712.767	MU	4°45'24.77246"N	74°27'46.66179"W	1735.2779
8130	1017780.237	957237.962	1711.773	MU	4°45'24.77106"N	74°27'46.66247"W	1734.2839
8131	1017774.872	957239.397	1712.053	P	4°45'24.59643"N	74°27'46.61581"W	1734.5638
8132	1017781.904	957236.293	1711.617	P	4°45'24.82529"N	74°27'46.71666"W	1734.1278
8133	1017784.443	957234.737	1711.373	P	4°45'24.90792"N	74°27'46.76719"W	1733.8837
8134	1017784.697	957234.615	1711.469	CR	4°45'24.91619"N	74°27'46.77116"W	1733.9797
8135	1017785.491	957236.764	1711.345	BV	4°45'24.94208"N	74°27'46.70144"W	1733.8560
8136	1017792.759	957232.750	1710.187	BV	4°45'25.17861"N	74°27'46.83182"W	1732.6979
8137	1017796.732	957230.848	1709.527	BV	4°45'25.30791"N	74°27'46.89361"W	1732.0378
8138	1017801.819	957228.478	1708.708	BV	4°45'25.47347"N	74°27'46.97061"W	1731.2187
8139	1017801.290	957227.194	1708.901	PTE	4°45'25.45623"N	74°27'47.01227"W	1731.4116
8140	1017805.211	957225.981	1708.280	CR	4°45'25.58385"N	74°27'47.05170"W	1730.7906
8141	1017805.026	957226.652	1708.161	SUM	4°45'25.57784"N	74°27'47.02992"W	1730.6717
8142	1017805.092	957227.061	1708.184	SUM	4°45'25.58000"N	74°27'47.01665"W	1730.6947
8143	1017804.438	957227.150	1708.210	SUM	4°45'25.55871"N	74°27'47.01375"W	1730.7207
8144	1017804.388	957226.772	1708.200	SUM	4°45'25.55707"N	74°27'47.02602"W	1730.7107
8145	1017807.138	957226.242	1707.785	BV	4°45'25.64659"N	74°27'47.04327"W	1730.2957
8146	1017809.467	957225.132	1707.435	BV	4°45'25.72239"N	74°27'47.07933"W	1729.9457
8147	1017806.580	957223.605	1707.914	RGA	4°45'25.62837"N	74°27'47.12883"W	1730.4244
8148	1017805.680	957226.055	1707.607	ACC	4°45'25.59912"N	74°27'47.04931"W	1730.1176
8149	1017806.681	957223.587	1707.983	ACC	4°45'25.63166"N	74°27'47.12941"W	1730.4934
8150	1017806.761	957223.780	1708.049	P	4°45'25.63427"N	74°27'47.12315"W	1730.5594
8151	1017813.445	957220.781	1707.424	P	4°45'25.85181"N	74°27'47.22059"W	1729.9343
8152	1017813.385	957222.356	1707.415	GPS-2-2011FEB	4°45'25.84988"N	74°27'47.16948"W	1729.9255
8153	1017813.544	957220.858	1707.467	ZD	4°45'25.85503"N	74°27'47.21809"W	1729.9773
8154	1017813.931	957222.699	1707.419	ZD	4°45'25.86766"N	74°27'47.15836"W	1729.9296
8155	1017809.832	957223.831	1707.389	ZD	4°45'25.73424"N	74°27'47.12155"W	1729.8995
8156	1017808.847	957224.242	1707.442	ZD	4°45'25.70219"N	74°27'47.10820"W	1729.9525

Name	Northing (m)	Easting (m)	Elevation (m)	Code	WGS84 Latitude	WGS84 Longitude	WGS84 Ell.Height (m)
8157	1017807.911	957224.814	1707.513	ZD	4°45'25.67173"N	74°27'47.08962"W	1730.0236
8158	1017807.261	957225.291	1707.603	ZD	4°45'25.65057"N	74°27'47.07413"W	1730.1136
8159	1017806.886	957225.678	1707.729	ZD	4°45'25.63837"N	74°27'47.06156"W	1730.2396
8160	1017806.494	957225.983	1707.729	ZD	4°45'25.62562"N	74°27'47.05166"W	1730.2397
8161	1017805.780	957225.975	1707.497	ZD	4°45'25.60237"N	74°27'47.05190"W	1730.0076
8162	1017814.063	957223.238	1706.685	BV	4°45'25.87197"N	74°27'47.14087"W	1729.1957
8163	1017817.147	957222.222	1706.141	BV	4°45'25.97235"N	74°27'47.17389"W	1728.6517
8164	1017816.785	957221.686	1706.004	SUM	4°45'25.96056"N	74°27'47.19128"W	1728.5146
8165	1017816.624	957221.363	1705.920	SUM	4°45'25.95531"N	74°27'47.20176"W	1728.4305
8166	1017817.241	957221.248	1705.938	SUM	4°45'25.97539"N	74°27'47.20550"W	1728.4486
8167	1017817.326	957221.571	1705.933	SUM	4°45'25.97817"N	74°27'47.19502"W	1728.4436
8168	1017818.674	957219.565	1705.447	RGA	4°45'26.02201"N	74°27'47.26014"W	1727.9574
8169	1017813.772	957220.632	1705.455	P	4°45'25.86245"N	74°27'47.22543"W	1727.9653
8170	1017813.777	957220.654	1705.462	ZD	4°45'25.86261"N	74°27'47.22471"W	1727.9723
8171	1017813.932	957221.524	1705.431	ZD	4°45'25.86768"N	74°27'47.19649"W	1727.9414
8172	1017820.616	957219.907	1705.385	ZD	4°45'26.08524"N	74°27'47.24908"W	1727.8956
8173	1017820.673	957219.880	1705.234	ZD	4°45'26.08709"N	74°27'47.24996"W	1727.7446
8174	1017820.404	957218.949	1705.198	ZD	4°45'26.07832"N	74°27'47.28016"W	1727.7084
8175	1017820.410	957218.940	1705.454	ZD	4°45'26.07852"N	74°27'47.28045"W	1727.9644
8176	1017820.387	957218.884	1705.220	ACC	4°45'26.07777"N	74°27'47.28227"W	1727.7304
8177	1017823.036	957218.159	1705.153	ACC	4°45'26.16399"N	74°27'47.30584"W	1727.6634
8178	1017819.198	957220.159	1705.449	MU	4°45'26.03908"N	74°27'47.24088"W	1727.9595
8179	1017819.262	957220.320	1705.442	MU	4°45'26.04117"N	74°27'47.23565"W	1727.9525
8180	1017819.234	957220.291	1706.004	MU	4°45'26.04026"N	74°27'47.23659"W	1728.5145
8181	1017819.201	957220.180	1705.999	MU	4°45'26.03918"N	74°27'47.24019"W	1728.5095
8182	1017813.993	957221.564	1706.427	MU	4°45'25.86966"N	74°27'47.19519"W	1728.9375
8183	1017813.994	957221.834	1706.516	MU	4°45'25.86970"N	74°27'47.18643"W	1729.0265
8184	1017823.008	957218.082	1705.225	P	4°45'26.16308"N	74°27'47.30834"W	1727.7354
8185	1017823.335	957219.031	1705.198	P	4°45'26.17374"N	74°27'47.27755"W	1727.7086
8186	1017823.673	957220.531	1704.899	BV	4°45'26.18477"N	74°27'47.22888"W	1727.4098
8187	1017825.928	957218.474	1704.593	RGA	4°45'26.25814"N	74°27'47.29567"W	1727.1036
8188	1017828.025	957219.738	1703.936	BV	4°45'26.32643"N	74°27'47.25470"W	1726.4469
8189	1017831.316	957218.787	1703.366	BV	4°45'26.43355"N	74°27'47.28562"W	1725.8769
8190	1017833.240	957218.370	1702.817	BV	4°45'26.49618"N	74°27'47.29918"W	1725.3279
8191	1017832.375	957216.851	1703.209	P	4°45'26.46799"N	74°27'47.34846"W	1725.7197
8192	1017838.520	957216.103	1701.783	RGA	4°45'26.66802"N	74°27'47.37284"W	1724.2939
8193	1017839.629	957217.651	1701.225	BV	4°45'26.70415"N	74°27'47.32263"W	1723.7362
8194	1017840.936	957214.898	1701.170	ACC	4°45'26.74665"N	74°27'47.41199"W	1723.6809
8195	1017844.325	957214.040	1701.164	ACC	4°45'26.85696"N	74°27'47.43989"W	1723.6749
8196	1017844.606	957214.069	1701.002	P	4°45'26.86611"N	74°27'47.43895"W	1723.5129
8197	1017844.705	957214.647	1700.998	PTE	4°45'26.86934"N	74°27'47.42020"W	1723.5090
8198	1017844.298	957214.444	1701.020	BV	4°45'26.85609"N	74°27'47.42678"W	1723.5310
8199	1017844.342	957215.378	1700.976	BV	4°45'26.85754"N	74°27'47.39647"W	1723.4871
8200	1017844.508	957216.302	1700.574	BV	4°45'26.86296"N	74°27'47.36649"W	1723.0852

Name	Northing (m)	Easting (m)	Elevation (m)	Code	WGS84 Latitude	WGS84 Longitude	WGS84 Ell.Height (m)
8201	1017844.804	957216.835	1700.306	BV	4°45'26.87261"N	74°27'47.34920"W	1722.8173
8202	1017845.622	957217.122	1699.882	BV	4°45'26.89924"N	74°27'47.33990"W	1722.3934
8203	1017841.034	957215.141	1701.032	BV	4°45'26.74985"N	74°27'47.40410"W	1723.5429
8204	1017840.766	957215.720	1701.006	BV	4°45'26.74113"N	74°27'47.38531"W	1723.5170
8205	1017840.486	957216.336	1701.064	BV	4°45'26.73203"N	74°27'47.36532"W	1723.5750
8206	1017839.867	957216.747	1701.209	BV	4°45'26.71188"N	74°27'47.35197"W	1723.7201
8207	1017838.742	957217.087	1701.480	BV	4°45'26.67527"N	74°27'47.34091"W	1723.9910
8208	1017844.516	957212.311	1699.678	P	4°45'26.86315"N	74°27'47.49600"W	1722.1887
8209	1017853.385	957210.335	1699.114	P	4°45'27.15184"N	74°27'47.56028"W	1721.6249
8210	1017852.396	957212.626	1698.927	TN	4°45'27.11968"N	74°27'47.48592"W	1721.4381
8211	1017853.143	957213.849	1698.691	TN	4°45'27.14402"N	74°27'47.44625"W	1721.2023
8212	1017850.204	957214.472	1698.895	TN	4°45'27.04836"N	74°27'47.42598"W	1721.4062
8213	1017849.230	957212.518	1699.120	TN	4°45'27.01661"N	74°27'47.48937"W	1721.6310
8214	1017846.694	957213.147	1699.300	TN	4°45'26.93407"N	74°27'47.46891"W	1721.8109
8215	1017847.063	957215.313	1699.355	TN	4°45'26.94612"N	74°27'47.39863"W	1721.8662
8216	1017847.539	957216.718	1699.372	BV	4°45'26.96164"N	74°27'47.35305"W	1721.8834
8217	1017851.471	957215.915	1698.444	BV	4°45'27.08963"N	74°27'47.37918"W	1720.9555
8218	1017854.339	957215.434	1697.628	BV	4°45'27.18299"N	74°27'47.39484"W	1720.1396
8219	1017854.200	957212.964	1698.200	CR	4°45'27.17842"N	74°27'47.47498"W	1720.7112
8220	1017859.482	957214.165	1696.198	BV	4°45'27.35039"N	74°27'47.43611"W	1718.7096
8221	1017862.544	957213.505	1695.446	BV	4°45'27.45006"N	74°27'47.45758"W	1717.9577
8222	1017862.008	957211.596	1695.388	RGA	4°45'27.43258"N	74°27'47.51952"W	1717.8994
8223	1017862.378	957211.655	1694.979	ACC	4°45'27.44462"N	74°27'47.51761"W	1717.4905
8224	1017863.842	957210.794	1694.964	ACC	4°45'27.49227"N	74°27'47.54557"W	1717.4754
8225	1017864.698	957212.859	1694.852	BV	4°45'27.52017"N	74°27'47.47858"W	1717.3637
8226	1017868.370	957211.498	1693.844	BV	4°45'27.63968"N	74°27'47.52281"W	1716.3557
8227	1017870.318	957210.739	1693.285	BV	4°45'27.70309"N	74°27'47.54748"W	1715.7967
8228	1017868.770	957208.924	1693.750	CR	4°45'27.65266"N	74°27'47.60635"W	1716.2614
8229	1017873.881	957207.292	1691.625	CR	4°45'27.81902"N	74°27'47.65940"W	1714.1365
8230	1017874.250	957207.218	1691.335	ACC	4°45'27.83103"N	74°27'47.66180"W	1713.8465
8231	1017878.212	957205.750	1691.187	ACC	4°45'27.95998"N	74°27'47.70951"W	1713.6985
8232	1017879.554	957205.494	1690.850	CR	4°45'28.00366"N	74°27'47.71784"W	1713.3615
8233	1017879.746	957205.462	1690.803	P	4°45'28.00991"N	74°27'47.71888"W	1713.3145
8234	1017879.396	957206.599	1690.775	PTE	4°45'27.99854"N	74°27'47.68198"W	1713.2866
8235	1017880.376	957207.574	1690.540	PTE	4°45'28.03046"N	74°27'47.65036"W	1713.0518
8236	1017880.886	957206.330	1690.617	ESC	4°45'28.04704"N	74°27'47.69074"W	1713.1287
8237	1017880.835	957205.946	1690.665	ESC	4°45'28.04537"N	74°27'47.70320"W	1713.1766
8238	1017880.610	957205.208	1690.772	ESC	4°45'28.03804"N	74°27'47.72714"W	1713.2835
8239	1017880.643	957205.237	1690.488	ESC	4°45'28.03911"N	74°27'47.72620"W	1712.9995
8240	1017880.895	957205.169	1690.498	ESC	4°45'28.04731"N	74°27'47.72841"W	1713.0095
8241	1017881.133	957205.840	1690.467	ESC	4°45'28.05507"N	74°27'47.70664"W	1712.9786
8242	1017880.852	957205.896	1690.476	ESC	4°45'28.04593"N	74°27'47.70482"W	1712.9876
8243	1017881.140	957205.832	1690.314	ESC	4°45'28.05530"N	74°27'47.70690"W	1712.8256
8244	1017881.398	957205.746	1690.280	ESC	4°45'28.06370"N	74°27'47.70970"W	1712.7916

Name	Northing (m)	Easting (m)	Elevation (m)	Code	WGS84 Latitude	WGS84 Longitude	WGS84 Ell.Height (m)
8245	1017881.187	957205.082	1690.305	ESC	4°45'28.05682"N	74°27'47.73124"W	1712.8165
8246	1017881.170	957205.095	1690.180	ESC	4°45'28.05626"N	74°27'47.73082"W	1712.6915
8247	1017881.412	957205.734	1690.162	ESC	4°45'28.06415"N	74°27'47.71009"W	1712.6736
8248	1017881.710	957205.674	1690.167	ESC	4°45'28.07385"N	74°27'47.71204"W	1712.6786
8249	1017881.435	957205.011	1690.172	ESC	4°45'28.06489"N	74°27'47.73355"W	1712.6835
8250	1017881.458	957205.033	1690.018	ESC	4°45'28.06564"N	74°27'47.73284"W	1712.5295
8251	1017881.704	957205.696	1689.977	ESC	4°45'28.07366"N	74°27'47.71133"W	1712.4886
8252	1017881.994	957205.631	1690.003	ESC	4°45'28.08310"N	74°27'47.71344"W	1712.5146
8253	1017881.747	957204.952	1690.022	ESC	4°45'28.07504"N	74°27'47.73547"W	1712.5335
8254	1017881.656	957204.955	1689.823	ESCq	4°45'28.07208"N	74°27'47.73537"W	1712.3345
8255	1017881.956	957205.578	1689.931	ESC	4°45'28.08186"N	74°27'47.71516"W	1712.4426
8256	1017882.178	957205.495	1689.837	ESC	4°45'28.08909"N	74°27'47.71786"W	1712.3486
8257	1017881.870	957204.914	1689.824	ESC	4°45'28.07905"N	74°27'47.73671"W	1712.3355
8258	1017881.885	957204.914	1689.699	ESC	4°45'28.07954"N	74°27'47.73671"W	1712.2105
8259	1017882.269	957205.508	1689.730	ESC	4°45'28.09205"N	74°27'47.71744"W	1712.2416
8260	1017882.534	957205.243	1689.659	ESC	4°45'28.10067"N	74°27'47.72604"W	1712.1706
8261	1017882.173	957204.693	1689.669	ESC	4°45'28.08891"N	74°27'47.74388"W	1712.1805
8262	1017882.225	957204.675	1689.631	ESC	4°45'28.09060"N	74°27'47.74447"W	1712.1425
8263	1017882.578	957205.253	1689.625	ESC	4°45'28.10210"N	74°27'47.72572"W	1712.1366
8264	1017879.771	957205.450	1690.878	ESC	4°45'28.01073"N	74°27'47.71927"W	1713.3895
8265	1017880.431	957205.275	1690.760	ESC	4°45'28.03221"N	74°27'47.72497"W	1713.2715
8266	1017880.450	957205.261	1690.969	ESC	4°45'28.03283"N	74°27'47.72542"W	1713.4805
8267	1017880.386	957205.042	1690.994	ESC	4°45'28.03074"N	74°27'47.73253"W	1713.5055
8268	1017880.421	957205.041	1691.200	ESC	4°45'28.03188"N	74°27'47.73256"W	1713.7115
8269	1017880.357	957204.845	1691.232	ESC	4°45'28.02979"N	74°27'47.73892"W	1713.7434
8270	1017880.352	957204.803	1691.490	ESC	4°45'28.02963"N	74°27'47.74028"W	1714.0014
8271	1017880.297	957204.616	1691.463	ESC	4°45'28.02783"N	74°27'47.74635"W	1713.9744
8272	1017880.275	957204.562	1691.630	ESC	4°45'28.02712"N	74°27'47.74810"W	1714.1414
8273	1017880.267	957204.426	1691.583	ESC	4°45'28.02685"N	74°27'47.75251"W	1714.0944
8274	1017880.263	957204.404	1691.808	ESC	4°45'28.02672"N	74°27'47.75323"W	1714.3194
8275	1017880.207	957204.269	1691.867	ESC	4°45'28.02490"N	74°27'47.75761"W	1714.3784
8276	1017880.212	957204.174	1691.971	ESC	4°45'28.02506"N	74°27'47.76069"W	1714.4824
8277	1017880.151	957203.915	1692.024	ESC	4°45'28.02307"N	74°27'47.76909"W	1714.5353
8278	1017879.403	957204.068	1692.033	ESC	4°45'27.99872"N	74°27'47.76411"W	1714.5443
8279	1017879.437	957204.324	1691.981	ESC	4°45'27.99983"N	74°27'47.75581"W	1714.4923
8280	1017879.438	957204.340	1691.925	ESC	4°45'27.99987"N	74°27'47.75529"W	1714.4363
8281	1017879.489	957204.490	1691.825	ESC	4°45'28.00153"N	74°27'47.75042"W	1714.3364
8282	1017883.215	957203.760	1689.595	RGA	4°45'28.12281"N	74°27'47.77418"W	1712.1064
8283	1017883.896	957204.161	1689.527	CJ	4°45'28.14499"N	74°27'47.76118"W	1712.0385
8284	1017884.497	957204.022	1689.504	CJ	4°45'28.16455"N	74°27'47.76570"W	1712.0155
8285	1017884.235	957203.301	1689.530	CJ	4°45'28.15601"N	74°27'47.78909"W	1712.0414
8286	1017883.671	957203.496	1689.643	CJ	4°45'28.13765"N	74°27'47.78275"W	1712.1544
8287	1017884.063	957203.085	1689.557	ACC	4°45'28.15041"N	74°27'47.79610"W	1712.0684
8288	1017886.258	957202.576	1689.512	ACC	4°45'28.22185"N	74°27'47.81265"W	1712.0234

Name	Northing (m)	Easting (m)	Elevation (m)	Code	WGS84 Latitude	WGS84 Longitude	WGS84 Ell.Height (m)
8289	1017886.577	957202.547	1689.491	ZD	4°45'28.23224"N	74°27'47.81360"W	1712.0025
8290	1017886.877	957204.259	1689.227	ZD	4°45'28.24204"N	74°27'47.75805"W	1711.7387
8291	1017882.502	957205.079	1689.654	ZD	4°45'28.09963"N	74°27'47.73136"W	1712.1656
8292	1017882.339	957204.572	1689.669	ZD	4°45'28.09431"N	74°27'47.74781"W	1712.1805
8293	1017880.604	957205.193	1689.886	ZD	4°45'28.03784"N	74°27'47.72763"W	1712.3975
8294	1017884.520	957206.156	1689.591	BV	4°45'28.16534"N	74°27'47.69645"W	1712.1028
8295	1017887.231	957204.831	1688.932	ZD	4°45'28.25357"N	74°27'47.73950"W	1711.4438
8296	1017886.601	957202.652	1688.694	ZD	4°45'28.23302"N	74°27'47.81019"W	1711.2055
8297	1017889.518	957202.043	1688.545	ZD	4°45'28.32797"N	74°27'47.83001"W	1711.0565
8298	1017889.679	957202.663	1688.534	ZD	4°45'28.33322"N	74°27'47.80989"W	1711.0456
8299	1017890.632	957203.777	1688.455	ZD	4°45'28.36427"N	74°27'47.77376"W	1710.9668
8300	1017886.591	957202.517	1688.647	ACC	4°45'28.23269"N	74°27'47.81457"W	1711.1584
8301	1017889.326	957201.891	1688.549	ACC	4°45'28.32172"N	74°27'47.83494"W	1711.0605
8302	1017889.631	957201.841	1688.461	P	4°45'28.33165"N	74°27'47.83656"W	1710.9725
8303	1017889.920	957201.933	1688.550	CR	4°45'28.34106"N	74°27'47.83358"W	1711.0615
8304	1017890.928	957204.017	1688.492	BV	4°45'28.37391"N	74°27'47.76598"W	1711.0038
8305	1017896.372	957201.765	1687.705	BV	4°45'28.55109"N	74°27'47.83915"W	1710.2168
8306	1017898.743	957200.889	1687.437	BV	4°45'28.62826"N	74°27'47.86762"W	1709.9488
8307	1017896.963	957199.461	1687.330	CR	4°45'28.57029"N	74°27'47.91393"W	1709.8415
8308	1017903.160	957199.373	1686.968	BV	4°45'28.77203"N	74°27'47.91690"W	1709.4798
8309	1017905.912	957198.163	1686.629	BV	4°45'28.86160"N	74°27'47.95621"W	1709.1408
8310	1017909.061	957196.507	1686.211	BV	4°45'28.96408"N	74°27'48.01000"W	1708.7227
8311	1017914.173	957194.663	1685.952	BV	4°45'29.13046"N	74°27'48.06993"W	1708.4637
8312	1017918.089	957193.302	1685.603	BV	4°45'29.25792"N	74°27'48.11417"W	1708.1148
8313	1017918.976	957192.010	1685.888	PTE	4°45'29.28677"N	74°27'48.15611"W	1708.3996
8314	1017915.665	957189.411	1685.890	P	4°45'29.17894"N	74°27'48.24039"W	1708.4012
8315	1017918.141	957188.319	1685.776	P	4°45'29.25952"N	74°27'48.27587"W	1708.2871
8316	1017913.421	957184.433	1685.544	P	4°45'29.10580"N	74°27'48.40188"W	1708.0544
8317	1017927.464	957190.964	1685.105	PZ	4°45'29.56308"N	74°27'48.19021"W	1707.6169
8318	1017928.053	957185.821	1684.613	CR	4°45'29.58216"N	74°27'48.35710"W	1707.1243
8319	1017931.793	957184.519	1684.228	CR	4°45'29.70389"N	74°27'48.39942"W	1706.7393
8320	1017931.063	957183.365	1684.336	RGA	4°45'29.68010"N	74°27'48.43686"W	1706.8471
8321	1017926.720	957186.190	1684.600	TN	4°45'29.53877"N	74°27'48.34511"W	1707.1113
8322	1017920.940	957187.355	1684.501	TN	4°45'29.35063"N	74°27'48.30720"W	1707.0121
8323	1017924.815	957179.128	1682.597	TN	4°45'29.47662"N	74°27'48.57423"W	1705.1073
8324	1017922.562	957172.546	1680.404	TN	4°45'29.40316"N	74°27'48.78778"W	1702.9134
8325	1017920.997	957167.163	1678.497	TN	4°45'29.35211"N	74°27'48.96242"W	1701.0056
8326	1017919.361	957163.768	1677.172	TN	4°45'29.29879"N	74°27'49.07256"W	1699.6802
8327	1017921.509	957161.615	1676.070	CR	4°45'29.36868"N	74°27'49.14246"W	1698.5780
8328	1017922.095	957163.751	1676.420	ACC	4°45'29.38780"N	74°27'49.07316"W	1698.9283
8329	1017921.693	957162.664	1676.320	ACC	4°45'29.37469"N	74°27'49.10843"W	1698.8281
8330	1017912.835	957162.674	1677.094	TN	4°45'29.08632"N	74°27'49.10794"W	1699.6017
8331	1017913.554	957167.601	1678.227	TN	4°45'29.10982"N	74°27'48.94808"W	1700.7354
8332	1017915.320	957171.813	1679.617	TN	4°45'29.16739"N	74°27'48.81143"W	1702.1260

Name	Northing (m)	Easting (m)	Elevation (m)	Code	WGS84 Latitude	WGS84 Longitude	WGS84 Ell.Height (m)
8333	1017916.526	957175.375	1680.637	TN	4°45'29.20671"N	74°27'48.69587"W	1703.1465
8334	1017918.745	957181.716	1682.542	TN	4°45'29.27907"N	74°27'48.49014"W	1705.0523
8335	1017919.689	957184.696	1683.441	TN	4°45'29.30985"N	74°27'48.39346"W	1705.9518
8336	1017929.988	957187.343	1684.552	BV	4°45'29.64518"N	74°27'48.30775"W	1707.0636
8337	1017937.565	957184.182	1683.371	BV	4°45'29.89178"N	74°27'48.41046"W	1705.8825
8338	1017936.718	957181.632	1683.367	CR	4°45'29.86416"N	74°27'48.49319"W	1705.8782
8339	1017936.741	957181.813	1683.360	CR	4°45'29.86492"N	74°27'48.48732"W	1705.8712
8340	1017946.258	957180.181	1681.205	BV	4°45'30.17471"N	74°27'48.54045"W	1703.7164
8341	1017945.328	957178.190	1681.789	CR	4°45'30.14439"N	74°27'48.60504"W	1704.3001
8342	1017945.555	957178.093	1680.992	PTE	4°45'30.15178"N	74°27'48.60819"W	1703.5031
8343	1017945.861	957178.077	1680.915	P	4°45'30.16174"N	74°27'48.60872"W	1703.4261
8344	1017950.300	957179.731	1680.409	PZ	4°45'30.30628"N	74°27'48.55513"W	1702.9206
8345	1017948.925	957176.793	1680.296	ACC	4°45'30.26147"N	74°27'48.65044"W	1702.8071
8346	1017950.196	957176.296	1680.202	ACC	4°45'30.30283"N	74°27'48.66659"W	1702.7131
8347	1017949.048	957176.815	1680.279	ZD	4°45'30.26547"N	74°27'48.64973"W	1702.7901
8348	1017950.162	957176.361	1680.213	ZD	4°45'30.30173"N	74°27'48.66448"W	1702.7241
8349	1017950.689	957177.595	1680.207	ZD	4°45'30.31891"N	74°27'48.62445"W	1702.7183
8350	1017949.741	957177.944	1680.305	ZD	4°45'30.28805"N	74°27'48.61310"W	1702.8163
8351	1017951.509	957177.994	1679.650	BV	4°45'30.34561"N	74°27'48.61151"W	1702.1614
8352	1017954.340	957176.278	1678.697	BV	4°45'30.43774"N	74°27'48.66725"W	1701.2083
8353	1017953.285	957174.810	1679.536	P	4°45'30.40337"N	74°27'48.71487"W	1702.0471
8354	1017953.655	957174.006	1678.398	CR	4°45'30.41540"N	74°27'48.74096"W	1700.9090
8355	1017955.195	957175.745	1678.387	BV	4°45'30.46556"N	74°27'48.68456"W	1700.8983
8356	1017958.494	957173.933	1677.350	BV	4°45'30.57293"N	74°27'48.74342"W	1699.8612
8357	1017962.906	957171.857	1676.023	BV	4°45'30.71652"N	74°27'48.81086"W	1698.5342
8358	1017966.731	957170.375	1675.177	BV	4°45'30.84101"N	74°27'48.85902"W	1697.6881
8359	1017967.565	957168.630	1675.052	RGA	4°45'30.86813"N	74°27'48.91566"W	1697.5630
8360	1017967.983	957167.897	1673.947	ACC	4°45'30.88172"N	74°27'48.93946"W	1696.4579
8361	1017971.436	957166.446	1674.112	ACC	4°45'30.99411"N	74°27'48.98660"W	1696.6229
8362	1017967.996	957168.138	1674.897	CR	4°45'30.88215"N	74°27'48.93164"W	1697.4079
8363	1017969.032	957168.383	1674.360	SUM	4°45'30.91588"N	74°27'48.92371"W	1696.8710
8364	1017969.209	957168.887	1674.465	SUM	4°45'30.92165"N	74°27'48.90735"W	1696.9761
8365	1017972.716	957167.430	1674.265	SUM	4°45'31.03580"N	74°27'48.95470"W	1696.7761
8366	1017972.532	957166.929	1674.135	SUM	4°45'31.02980"N	74°27'48.97095"W	1696.6460
8367	1017972.116	957166.693	1674.202	PTE	4°45'31.01625"N	74°27'48.97860"W	1696.7129
8368	1017969.261	957169.065	1674.450	RAM	4°45'30.92335"N	74°27'48.90158"W	1696.9611
8369	1017968.939	957168.303	1674.383	RAM	4°45'30.91285"N	74°27'48.92630"W	1696.8940
8370	1017968.650	957168.102	1674.293	RAM	4°45'30.90344"N	74°27'48.93282"W	1696.8040
8371	1017968.418	957167.976	1674.188	RAM	4°45'30.89589"N	74°27'48.93690"W	1696.6989
8372	1017967.990	957167.979	1674.101	RAM	4°45'30.88195"N	74°27'48.93680"W	1696.6119
8373	1017971.475	957166.510	1674.150	RAM	4°45'30.99538"N	74°27'48.98453"W	1696.6609
8374	1017971.569	957166.721	1674.183	RAM	4°45'30.99844"N	74°27'48.97768"W	1696.6939
8375	1017971.833	957166.616	1674.207	RAM	4°45'31.00703"N	74°27'48.98110"W	1696.7179
8376	1017972.524	957166.972	1674.113	RAM	4°45'31.02954"N	74°27'48.96956"W	1696.6240

Name	Northing (m)	Easting (m)	Elevation (m)	Code	WGS84 Latitude	WGS84 Longitude	WGS84 Ell.Height (m)
8377	1017972.901	957167.952	1674.159	RAM	4°45'31.04183"N	74°27'48.93776"W	1696.6701
8378	1017974.412	957167.203	1673.780	BV	4°45'31.09100"N	74°27'48.96209"W	1696.2911
8379	1017976.317	957166.442	1673.380	BV	4°45'31.15301"N	74°27'48.98682"W	1695.8911
8380	1017976.773	957168.271	1673.465	PZ	4°45'31.16788"N	74°27'48.92748"W	1695.9763
8381	1017976.475	957160.905	1672.078	CR	4°45'31.15805"N	74°27'49.16650"W	1694.5884
8382	1017978.575	957163.065	1672.554	CR	4°45'31.22645"N	74°27'49.09645"W	1695.0648
8383	1017980.021	957162.493	1672.509	CR	4°45'31.27351"N	74°27'49.11503"W	1695.0198
8384	1017981.949	957163.780	1672.274	BV	4°45'31.33630"N	74°27'49.07331"W	1694.7850
8385	1017986.476	957160.703	1671.523	BV	4°45'31.48362"N	74°27'49.17324"W	1694.0338
8386	1017992.994	957156.725	1670.853	BV	4°45'31.69574"N	74°27'49.30244"W	1693.3637
8387	1017995.734	957155.060	1670.410	BV	4°45'31.78491"N	74°27'49.35652"W	1692.9206
8388	1017994.473	957153.232	1670.532	CR	4°45'31.74382"N	74°27'49.41581"W	1693.0423
8389	1017995.142	957152.897	1670.632	PTE	4°45'31.76559"N	74°27'49.42670"W	1693.1423
8390	1018001.345	957151.414	1669.804	BV	4°45'31.96750"N	74°27'49.47493"W	1692.3144
8391	1018003.427	957150.039	1669.629	BV	4°45'32.03525"N	74°27'49.51959"W	1692.1393
8392	1018004.773	957148.424	1669.302	ZD	4°45'32.07904"N	74°27'49.57202"W	1691.8122
8393	1018005.524	957147.669	1669.318	ZD	4°45'32.10348"N	74°27'49.59653"W	1691.8281
8394	1018005.084	957147.123	1669.331	ZD	4°45'32.08914"N	74°27'49.61424"W	1691.8410
8395	1018005.536	957146.802	1669.302	ZD	4°45'32.10385"N	74°27'49.62467"W	1691.8120
8396	1018005.998	957147.260	1669.306	ZD	4°45'32.11890"N	74°27'49.60981"W	1691.8161
8397	1018006.610	957146.876	1669.295	ZD	4°45'32.13882"N	74°27'49.62228"W	1691.8051
8398	1018006.204	957146.256	1669.313	ZD	4°45'32.12559"N	74°27'49.64240"W	1691.8230
8399	1018007.839	957144.761	1669.157	ZD	4°45'32.17879"N	74°27'49.69094"W	1691.6669
8400	1018008.676	957145.930	1669.092	ZD	4°45'32.20606"N	74°27'49.65302"W	1691.6020
8401	1018009.592	957145.273	1669.018	ZD	4°45'32.23586"N	74°27'49.67436"W	1691.5280
8402	1018008.704	957144.039	1669.149	ZD	4°45'32.20693"N	74°27'49.71438"W	1691.6588
8403	1018009.420	957143.502	1669.129	ZD	4°45'32.23023"N	74°27'49.73182"W	1691.6388
8404	1018008.881	957142.980	1669.140	ZD	4°45'32.21268"N	74°27'49.74875"W	1691.6497
8405	1018008.672	957143.335	1669.192	RGA	4°45'32.20588"N	74°27'49.73723"W	1691.7017
8406	1018008.421	957143.482	1669.225	RGA	4°45'32.19771"N	74°27'49.73245"W	1691.7347
8407	1018008.743	957142.937	1669.161	P	4°45'32.20818"N	74°27'49.75014"W	1691.6707
8408	1018008.858	957142.674	1669.011	CR	4°45'32.21192"N	74°27'49.75868"W	1691.5206
8409	1018010.433	957144.837	1668.871	BV	4°45'32.26323"N	74°27'49.68852"W	1691.3810
8410	1018015.173	957141.107	1668.263	BV	4°45'32.41747"N	74°27'49.80964"W	1690.7727
8411	1018020.922	957137.069	1667.360	BV	4°45'32.60456"N	74°27'49.94078"W	1689.8695
8412	1018019.004	957135.010	1667.266	CR	4°45'32.54208"N	74°27'50.00756"W	1689.7752
8413	1018019.156	957135.020	1667.224	P	4°45'32.54703"N	74°27'50.00724"W	1689.7332
8414	1018019.697	957135.580	1667.229	ZD	4°45'32.56465"N	74°27'49.98907"W	1689.7383
8415	1018023.659	957132.037	1667.245	ZD	4°45'32.69356"N	74°27'50.10412"W	1689.7540
8416	1018023.997	957132.020	1667.308	ZD	4°45'32.70457"N	74°27'50.10467"W	1689.8170
8417	1018023.542	957131.710	1667.354	ZD	4°45'32.68975"N	74°27'50.11472"W	1689.8630
8418	1018023.481	957131.768	1667.425	ZD	4°45'32.68777"N	74°27'50.11284"W	1689.9340
8419	1018023.941	957131.153	1667.345	RGA	4°45'32.70273"N	74°27'50.13281"W	1689.8539
8420	1018024.348	957130.680	1667.001	RGA	4°45'32.71597"N	74°27'50.14816"W	1689.5099

Name	Northing (m)	Easting (m)	Elevation (m)	Code	WGS84 Latitude	WGS84 Longitude	WGS84 Ell.Height (m)
8421	1018024.138	957130.779	1667.056	ZD	4°45'32.70914"N	74°27'50.14495"W	1689.5649
8422	1018024.713	957131.188	1667.079	ZD	4°45'32.72786"N	74°27'50.13168"W	1689.5879
8423	1018024.741	957131.278	1667.311	ZD	4°45'32.72877"N	74°27'50.12876"W	1689.8200
8424	1018025.516	957132.325	1666.603	BV	4°45'32.75402"N	74°27'50.09480"W	1689.1121
8425	1018031.419	957126.695	1665.894	BV	4°45'32.94609"N	74°27'50.27760"W	1688.4027
8426	1018032.790	957125.030	1665.605	BV	4°45'32.99069"N	74°27'50.33166"W	1688.1135
8427	1018032.942	957124.789	1665.550	BV	4°45'32.99563"N	74°27'50.33948"W	1688.0585
8428	1018032.725	957124.172	1665.311	BV	4°45'32.98856"N	74°27'50.35950"W	1687.8194
8429	1018030.622	957123.886	1664.869	BV	4°45'32.92009"N	74°27'50.36874"W	1687.3773
8430	1018029.540	957124.128	1664.679	BV	4°45'32.88487"N	74°27'50.36087"W	1687.1873
8431	1018027.714	957123.098	1664.371	BV	4°45'32.82541"N	74°27'50.39426"W	1686.8791
8432	1018026.325	957121.995	1664.487	BV	4°45'32.78017"N	74°27'50.43002"W	1686.9949
8433	1018026.561	957119.851	1664.826	BV	4°45'32.78782"N	74°27'50.49960"W	1687.3336
8434	1018027.626	957120.317	1664.506	BV	4°45'32.82249"N	74°27'50.48450"W	1687.0137
8435	1018028.351	957120.795	1664.621	BV	4°45'32.84610"N	74°27'50.46900"W	1687.1288
8436	1018031.064	957121.777	1665.105	BV	4°45'32.93444"N	74°27'50.43718"W	1687.6131
8437	1018032.233	957121.831	1665.326	BV	4°45'32.97250"N	74°27'50.43545"W	1687.8341
8438	1018033.536	957121.473	1665.324	BV	4°45'33.01491"N	74°27'50.44709"W	1687.8321
8439	1018034.668	957119.950	1665.219	BV	4°45'33.05173"N	74°27'50.49654"W	1687.7270
8440	1018037.903	957115.930	1664.769	BV	4°45'33.15697"N	74°27'50.62704"W	1687.2767
8441	1018038.745	957114.806	1664.689	BV	4°45'33.18437"N	74°27'50.66354"W	1687.1966
8442	1018031.709	957121.656	1665.147	ZD	4°45'32.95544"N	74°27'50.44112"W	1687.6551
8443	1018031.750	957121.431	1665.190	ZD	4°45'32.95677"N	74°27'50.44842"W	1687.6981
8444	1018031.503	957121.382	1665.269	ZD	4°45'32.94873"N	74°27'50.45001"W	1687.7770
8445	1018031.437	957121.580	1665.258	ZD	4°45'32.94658"N	74°27'50.44358"W	1687.7661
8446	1018031.059	957121.468	1665.291	ZD	4°45'32.93427"N	74°27'50.44721"W	1687.7990
8447	1018031.172	957121.307	1665.314	ZD	4°45'32.93795"N	74°27'50.45244"W	1687.8220
8448	1018028.919	957120.612	1664.899	ZD	4°45'32.86459"N	74°27'50.47495"W	1687.4068
8449	1018028.873	957120.815	1664.927	ZD	4°45'32.86310"N	74°27'50.46836"W	1687.4348
8450	1018026.370	957119.390	1664.564	ZD	4°45'32.78159"N	74°27'50.51456"W	1687.0716
8451	1018026.480	957119.238	1664.509	ZD	4°45'32.78517"N	74°27'50.51949"W	1687.0165
8452	1018022.375	957120.232	1664.164	ACC	4°45'32.65155"N	74°27'50.48716"W	1686.6715
8453	1018028.188	957124.873	1664.523	ACC	4°45'32.84087"N	74°27'50.33667"W	1687.0313
8454	1018028.397	957125.046	1664.835	P	4°45'32.84768"N	74°27'50.33106"W	1687.3433
8455	1018028.309	957125.273	1664.821	ESC	4°45'32.84482"N	74°27'50.32369"W	1687.3294
8456	1018028.278	957125.282	1665.050	ESC	4°45'32.84381"N	74°27'50.32340"W	1687.5584
8457	1018028.111	957125.455	1665.061	ESC	4°45'32.83838"N	74°27'50.31778"W	1687.5694
8458	1018028.108	957125.448	1665.228	ESC	4°45'32.83828"N	74°27'50.31801"W	1687.7364
8459	1018027.957	957125.604	1665.257	ESC	4°45'32.83337"N	74°27'50.31294"W	1687.7654
8460	1018027.963	957125.623	1665.417	ESC	4°45'32.83356"N	74°27'50.31233"W	1687.9254
8461	1018027.803	957125.792	1665.418	ESC	4°45'32.82836"N	74°27'50.30684"W	1687.9264
8462	1018031.569	957121.376	1664.983	GAV	4°45'32.95088"N	74°27'50.45021"W	1687.4910
8463	1018031.898	957121.315	1665.072	GAV	4°45'32.96158"N	74°27'50.45219"W	1687.5800
8464	1018035.090	957117.270	1664.720	GAV	4°45'33.06542"N	74°27'50.58351"W	1687.2277

Name	Northing (m)	Easting (m)	Elevation (m)	Code	WGS84 Latitude	WGS84 Longitude	WGS84 Ell.Height (m)
8465	1018035.067	957117.098	1664.897	GAV	4°45'33.06467"N	74°27'50.58909"W	1687.4047
8466	1018034.569	957116.681	1663.576	GAV	4°45'33.04845"N	74°27'50.60261"W	1686.0836
8467	1018034.415	957116.548	1663.602	GAV	4°45'33.04344"N	74°27'50.60692"W	1686.1096
8468	1018037.931	957111.966	1663.368	GAV	4°45'33.15781"N	74°27'50.75567"W	1685.8752
8469	1018038.110	957112.142	1663.415	GAV	4°45'33.16364"N	74°27'50.74997"W	1685.9222
8470	1018038.255	957112.044	1664.399	GAV	4°45'33.16836"N	74°27'50.75315"W	1686.9062
8471	1018038.808	957112.456	1664.586	GAV	4°45'33.18637"N	74°27'50.73979"W	1687.0933
8472	1018041.958	957108.442	1664.209	GAV	4°45'33.28885"N	74°27'50.87010"W	1686.7159
8473	1018041.321	957108.034	1664.097	GAV	4°45'33.26810"N	74°27'50.88333"W	1686.6038
8474	1018040.685	957108.788	1663.374	GAV	4°45'33.24741"N	74°27'50.85885"W	1685.8809
8475	1018040.393	957108.518	1663.371	GAV	4°45'33.23790"N	74°27'50.86760"W	1685.8779
8476	1018041.801	957107.612	1663.642	VVA	4°45'33.28372"N	74°27'50.89703"W	1686.1488
8477	1018042.877	957108.661	1664.267	BV	4°45'33.31877"N	74°27'50.86301"W	1686.7740
8478	1018051.722	957094.998	1663.431	BV	4°45'33.60646"N	74°27'51.30653"W	1685.9367
8479	1018051.689	957094.789	1663.439	BV	4°45'33.60538"N	74°27'51.31331"W	1685.9447
8480	1018051.510	957094.629	1663.424	BV	4°45'33.59955"N	74°27'51.31850"W	1685.9296
8481	1018050.480	957095.199	1663.305	BV	4°45'33.56603"N	74°27'51.29999"W	1685.8107
8482	1018049.028	957096.500	1663.332	BV	4°45'33.51879"N	74°27'51.25774"W	1685.8378
8483	1018046.942	957098.605	1663.165	BV	4°45'33.45092"N	74°27'51.18940"W	1685.6709
8484	1018044.745	957100.699	1662.935	BV	4°45'33.37943"N	74°27'51.12141"W	1685.4411
8485	1018042.481	957103.019	1662.692	BV	4°45'33.30577"N	74°27'51.04608"W	1685.1983
8486	1018039.792	957105.669	1662.410	BV	4°45'33.21828"N	74°27'50.96004"W	1684.9165
8487	1018037.417	957107.912	1662.203	BV	4°45'33.14101"N	74°27'50.88722"W	1684.7096
8488	1017763.254	957267.900	1716.406	PZ-1	4°45'24.21873"N	74°27'45.69068"W	1738.9199
8489	1017762.800	957267.617	1716.368	1.1	4°45'24.20395"N	74°27'45.69986"W	1738.8818
8490	1017763.697	957267.303	1716.414	2.1	4°45'24.23314"N	74°27'45.71006"W	1738.9278
8491	1017683.821	957221.903	1717.389	PZ-2	4°45'21.63201"N	74°27'47.18183"W	1739.8934
8492	1017684.299	957222.242	1717.286	1.2	4°45'21.64758"N	74°27'47.17084"W	1739.7905
8493	1017683.470	957221.566	1717.359	4.1	4°45'21.62058"N	74°27'47.19276"W	1739.8634
8494	1017683.940	957221.305	1717.353	3.1	4°45'21.63587"N	74°27'47.20124"W	1739.8573
8495	1017683.919	957218.943	1716.978	3.2	4°45'21.63514"N	74°27'47.27788"W	1739.4821
8496	1017680.393	957219.665	1717.454	4.2	4°45'21.52037"N	74°27'47.25439"W	1739.9580
8497	1017731.598	957250.825	1715.753	PP	4°45'23.18788"N	74°27'46.24419"W	1738.2632
8498	1017780.838	957240.914	1712.167	PZ-3	4°45'24.79068"N	74°27'46.56669"W	1734.6783
8499	1017781.262	957240.646	1712.163	5.1	4°45'24.80447"N	74°27'46.57539"W	1734.6743
8500	1017780.440	957241.162	1712.226	2.2	4°45'24.77772"N	74°27'46.55863"W	1734.7373
8501	1017820.480	957223.079	1705.436	5.2	4°45'26.08087"N	74°27'47.14615"W	1727.9469
8502	1017820.814	957223.015	1705.442	PZ-4	4°45'26.09174"N	74°27'47.14823"W	1727.9529
8503	1017821.154	957222.924	1705.400	6.1	4°45'26.10281"N	74°27'47.15119"W	1727.9110
8504	1017870.692	957213.404	1693.598	PZ-5	4°45'27.71531"N	74°27'47.46101"W	1716.1101
8505	1017870.392	957213.501	1693.632	6.2	4°45'27.70555"N	74°27'47.45785"W	1716.1441
8506	1017871.041	957213.218	1693.551	7.1	4°45'27.72667"N	74°27'47.46705"W	1716.0631
8507	1017870.862	957213.682	1693.628	8.1	4°45'27.72085"N	74°27'47.45199"W	1716.1401
8508	1017872.737	957212.577	1693.083	7.2	4°45'27.78187"N	74°27'47.48788"W	1715.5951

Name	Northing (m)	Easting (m)	Elevation (m)	Code	WGS84 Latitude	WGS84 Longitude	WGS84 Ell.Height (m)
8509	1017873.404	957212.376	1692.893	9.1	4°45'27.80358"N	74°27'47.49441"W	1715.4051
8510	1017873.168	957212.795	1692.989	10.1	4°45'27.79590"N	74°27'47.48081"W	1715.5011
8511	1017873.055	957212.446	1693.040	PZ-6	4°45'27.79222"N	74°27'47.49214"W	1715.5521
8512	1017894.014	957249.170	1702.090	10.2	4°45'28.47519"N	74°27'46.30083"W	1724.6076
8513	1017894.123	957249.560	1702.130	PZ-	4°45'28.47875"N	74°27'46.28818"W	1724.6477
8514	1017926.839	957191.282	1685.153	9.2	4°45'29.54274"N	74°27'48.17987"W	1707.6649
8515	1017927.313	957190.487	1685.073	11.1	4°45'29.55815"N	74°27'48.20568"W	1707.5848
8516	1017927.503	957191.636	1685.087	12.1	4°45'29.56436"N	74°27'48.16840"W	1707.5990
8517	1017927.442	957190.957	1685.109	PZ-7	4°45'29.56236"N	74°27'48.19043"W	1707.6209
8518	1017929.926	957198.903	1688.295	14.1	4°45'29.64337"N	74°27'47.93263"W	1710.8080
8519	1017929.961	957198.824	1688.293	13.1	4°45'29.64451"N	74°27'47.93520"W	1710.8060
8520	1017929.825	957198.440	1688.298	PZ-8	4°45'29.64007"N	74°27'47.94765"W	1710.8109
8521	1017929.716	957198.119	1688.248	12.2	4°45'29.63652"N	74°27'47.95807"W	1710.7609
8522	1017930.504	957201.539	1689.331	13.2	4°45'29.66223"N	74°27'47.84710"W	1711.8444
8523	1017930.580	957201.544	1689.362	14.2	4°45'29.66471"N	74°27'47.84694"W	1711.8754
8524	1017926.884	957186.873	1684.732	11.2	4°45'29.54412"N	74°27'48.32295"W	1707.2434
8525	1017949.983	957180.283	1680.521	15.1	4°45'30.29597"N	74°27'48.53721"W	1703.0326
8526	1017949.723	957179.249	1680.455	16.1	4°45'30.28749"N	74°27'48.57076"W	1702.9665
8527	1017950.834	957179.412	1680.252	17.1	4°45'30.32366"N	74°27'48.56549"W	1702.7635
8528	1017947.461	957177.857	1680.490	16.2	4°45'30.21383"N	74°27'48.61589"W	1703.0012
8529	1017947.148	957184.079	1681.755	15.2	4°45'30.20375"N	74°27'48.41398"W	1704.2669
8530	1017950.240	957179.691	1680.412	PZ-9	4°45'30.30433"N	74°27'48.55642"W	1702.9235
8531	1017976.793	957168.202	1673.481	PZ-10	4°45'31.16853"N	74°27'48.92972"W	1695.9923
8532	1017976.341	957168.379	1673.570	17.2	4°45'31.15382"N	74°27'48.92397"W	1696.0813
8533	1017976.544	957167.824	1673.451	18.1	4°45'31.16042"N	74°27'48.94198"W	1695.9623
8534	1017976.980	957168.644	1673.470	19.1	4°45'31.17463"N	74°27'48.91538"W	1695.9814
8535	1017977.371	957169.903	1673.525	19.2	4°45'31.18738"N	74°27'48.87453"W	1696.0366
8536	1017976.155	957166.489	1673.398	18.2	4°45'31.14773"N	74°27'48.98529"W	1695.9091
8537	1017912.906	957395.481	1686.150	20.1	4°45'29.09286"N	74°27'41.55343"W	1708.6869
8538	1017914.020	957398.347	1686.010	20.2	4°45'29.12918"N	74°27'41.46045"W	1708.5473
8539	1017913.751	957399.659	1686.028	23.1	4°45'29.12044"N	74°27'41.41787"W	1708.5654
8540	1017912.247	957394.788	1686.194	21.1	4°45'29.07139"N	74°27'41.57590"W	1708.7308
8541	1017913.161	957394.432	1686.209	22.1	4°45'29.10114"N	74°27'41.58747"W	1708.7458
8542	1017907.905	957393.745	1686.315	21.2	4°45'28.93003"N	74°27'41.60967"W	1708.8514
8543	1017912.853	957394.868	1686.182	PZ-11	4°45'29.09112"N	74°27'41.57332"W	1708.7188
8544	1017914.089	957399.090	1686.041	PZ-12	4°45'29.13144"N	74°27'41.43634"W	1708.5784
8545	1017912.579	957401.233	1686.159	23.2	4°45'29.08232"N	74°27'41.36677"W	1708.6966
8546	1017910.789	957388.818	1686.527	24.1	4°45'29.02382"N	74°27'41.76960"W	1709.0629
8547	1017910.753	957390.370	1686.472	24.2	4°45'29.02268"N	74°27'41.71924"W	1709.0081
8548	1017911.062	957388.036	1686.561	25.1	4°45'29.03270"N	74°27'41.79498"W	1709.0968
8549	1017910.773	957388.357	1686.539	PZ-13	4°45'29.02329"N	74°27'41.78456"W	1709.0749
8550	1017920.624	957379.162	1687.273	25.2	4°45'29.34382"N	74°27'42.08311"W	1709.8082
8551	1017920.799	957378.582	1687.328	26.1	4°45'29.34951"N	74°27'42.10194"W	1709.8631
8552	1017921.228	957378.623	1687.325	27.1	4°45'29.36347"N	74°27'42.10061"W	1709.8601

Name	Northing (m)	Easting (m)	Elevation (m)	Code	WGS84 Latitude	WGS84 Longitude	WGS84 Ell.Height (m)
8553	1017920.918	957378.934	1687.308	PZ-14	4°45'29.35339"N	74°27'42.09052"W	1709.8432
8554	1017921.403	957376.018	1687.578	PZ-15	4°45'29.36912"N	74°27'42.18515"W	1710.1128
8555	1017920.992	957376.250	1687.135	28.1	4°45'29.35575"N	74°27'42.17761"W	1709.6698
8556	1017921.235	957375.689	1687.220	29.1	4°45'29.36365"N	74°27'42.19582"W	1709.7548
8557	1017921.090	957374.504	1687.395	29.2	4°45'29.35891"N	74°27'42.23427"W	1709.9296
8558	1017917.849	957378.071	1686.998	28.2	4°45'29.25346"N	74°27'42.11846"W	1709.5329
8559	1017927.751	957375.600	1687.079	30.1	4°45'29.57577"N	74°27'42.19883"W	1709.6141
8560	1017922.057	957374.869	1687.279	30.2	4°45'29.39039"N	74°27'42.22244"W	1709.8137
8561	1017928.361	957375.891	1687.071	31.1	4°45'29.59563"N	74°27'42.18940"W	1709.6061
8562	1017932.100	957377.942	1687.058	31.2	4°45'29.71739"N	74°27'42.12291"W	1709.5936
8563	1017928.074	957375.304	1687.090	32.1	4°45'29.58628"N	74°27'42.20844"W	1709.6250
8564	1017928.156	957371.383	1687.369	32.2	4°45'29.58888"N	74°27'42.33567"W	1709.9035
8565	1017928.106	957375.685	1687.085	PZ-16	4°45'29.58733"N	74°27'42.19608"W	1709.6201
8566	1017932.641	957378.656	1687.054	PZ-17	4°45'29.73502"N	74°27'42.09975"W	1709.5897
8567	1017932.035	957377.933	1687.078	33.1	4°45'29.71527"N	74°27'42.12320"W	1709.6135
8568	1017928.687	957375.983	1687.088	33.2	4°45'29.60625"N	74°27'42.18642"W	1709.6231
8569	1017933.001	957377.858	1687.093	34.1	4°45'29.74672"N	74°27'42.12565"W	1709.6286
8570	1017932.968	957377.838	1687.095	35.1	4°45'29.74565"N	74°27'42.12630"W	1709.6306
8571	1017933.416	957378.550	1687.081	36.1	4°45'29.76024"N	74°27'42.10320"W	1709.6167
8572	1017936.914	957378.132	1687.156	36.2	4°45'29.87411"N	74°27'42.11683"W	1709.6918
8573	1017935.564	957372.677	1687.310	34.2	4°45'29.83006"N	74°27'42.29382"W	1709.8450
8574	1017935.428	957372.650	1687.286	35.2	4°45'29.82564"N	74°27'42.29469"W	1709.8210
8575	1017971.839	957358.670	1687.853	38.1	4°45'31.01072"N	74°27'42.74900"W	1710.3880
8576	1017971.124	957358.772	1687.847	37.1	4°45'30.98744"N	74°27'42.74567"W	1710.3819
8577	1017973.972	957359.335	1687.880	38.2	4°45'31.08017"N	74°27'42.72746"W	1710.4151
8578	1017938.556	957378.190	1687.243	37.2	4°45'29.92757"N	74°27'42.11498"W	1709.7789
8579	1017971.525	957358.541	1687.896	PZ-18	4°45'31.00049"N	74°27'42.75318"W	1710.4309
8580	1017993.984	957405.643	1687.727	39.1	4°45'31.73248"N	74°27'41.22514"W	1710.2689
8581	1017994.893	957405.428	1687.721	40.1	4°45'31.76207"N	74°27'41.23213"W	1710.2630
8582	1017994.932	957406.004	1687.747	41.1	4°45'31.76335"N	74°27'41.21344"W	1710.2890
8583	1017994.409	957405.779	1687.746	PZ-19	4°45'31.74632"N	74°27'41.22073"W	1710.2880
8584	1017994.178	957403.397	1687.665	42.1	4°45'31.73876"N	74°27'41.29802"W	1710.2067
8585	1017996.061	957403.803	1687.659	42.1	4°45'31.80007"N	74°27'41.28488"W	1710.2008
8586	1017994.999	957403.836	1687.672	PZ-20	4°45'31.76549"N	74°27'41.28379"W	1710.2138
8587	1017995.766	957403.139	1687.640	44.1	4°45'31.79045"N	74°27'41.30642"W	1710.1817
8588	1017996.536	957401.587	1687.701	44.2	4°45'31.81549"N	74°27'41.35680"W	1710.2425
8589	1017995.445	957404.831	1687.698	45.1	4°45'31.78003"N	74°27'41.25151"W	1710.2399
8590	1017996.330	957407.740	1687.841	45.2	4°45'31.80889"N	74°27'41.15713"W	1710.3833
8591	1018013.975	957406.283	1687.924	46.1	4°45'32.38329"N	74°27'41.20473"W	1710.4669
8592	1018012.078	957406.116	1687.891	43.2	4°45'32.32153"N	74°27'41.21011"W	1710.4338
8593	1018013.110	957406.141	1687.915	PZ-21	4°45'32.35513"N	74°27'41.20932"W	1710.4579
8594	1018037.105	957408.983	1688.324	49.1	4°45'33.13632"N	74°27'41.11753"W	1710.8684
8595	1018037.004	957408.907	1688.316	48.1	4°45'33.13303"N	74°27'41.12000"W	1710.8603
8596	1018036.917	957408.827	1688.329	47.1	4°45'33.13020"N	74°27'41.12259"W	1710.8733

Name	Northing (m)	Easting (m)	Elevation (m)	Code	WGS84 Latitude	WGS84 Longitude	WGS84 Ell.Height (m)
8597	1018036.805	957408.516	1688.307	39.2	4°45'33.12654"N	74°27'41.13268"W	1710.8513
8598	1018037.388	957408.097	1688.266	50.1	4°45'33.14552"N	74°27'41.14629"W	1710.8103
8599	1018032.630	957412.005	1688.578	51.1	4°45'32.99069"N	74°27'41.01939"W	1711.1225
8600	1018033.073	957411.189	1688.544	52.1	4°45'33.00510"N	74°27'41.04587"W	1711.0885
8601	1018037.179	957408.533	1688.329	PZ-22	4°45'33.13872"N	74°27'41.13213"W	1710.8733
8602	1018035.388	957406.350	1688.201	46.2	4°45'33.08038"N	74°27'41.20294"W	1710.7449
8603	1018035.895	957406.772	1688.210	52.2	4°45'33.09689"N	74°27'41.18926"W	1710.7540
8604	1018036.304	957406.979	1688.222	53.1	4°45'33.11021"N	74°27'41.18255"W	1710.7661
8605	1018036.810	957406.669	1688.199	55.1	4°45'33.12667"N	74°27'41.19261"W	1710.7431
8606	1018039.057	957408.709	1688.259	55.2	4°45'33.19986"N	74°27'41.12646"W	1710.8034
8607	1018036.803	957405.724	1688.149	54.1	4°45'33.12643"N	74°27'41.22328"W	1710.6929
8608	1018035.548	957405.657	1688.139	56.1	4°45'33.08557"N	74°27'41.22543"W	1710.6829
8609	1018036.350	957406.280	1688.186	PZ-24	4°45'33.11169"N	74°27'41.20523"W	1710.7300
8610	1018025.378	957419.651	1689.557	57.1	4°45'32.75475"N	74°27'40.77115"W	1712.1022
8611	1018025.307	957418.167	1689.372	58.1	4°45'32.75241"N	74°27'40.81930"W	1711.9170
8612	1018025.037	957417.561	1689.280	58.2	4°45'32.74361"N	74°27'40.83896"W	1711.8249
8613	1018026.019	957418.789	1689.408	PZ-25	4°45'32.77560"N	74°27'40.79913"W	1711.9531
8614	1018025.008	957423.367	1690.096	52.1	4°45'32.74277"N	74°27'40.65056"W	1712.6416
8615	1018023.753	957423.605	1690.192	59.1	4°45'32.70192"N	74°27'40.64281"W	1712.7376
8616	1018023.997	957424.531	1690.259	60.1	4°45'32.70988"N	74°27'40.61277"W	1712.8047
8617	1018024.526	957423.936	1690.163	PZ-26	4°45'32.72709"N	74°27'40.63208"W	1712.7087
8618	1017999.105	957451.762	1693.773	57.2	4°45'31.90003"N	74°27'39.72868"W	1716.3211
8619	1017998.426	957452.802	1693.956	61.1	4°45'31.87794"N	74°27'39.69492"W	1716.5042
8620	1017998.224	957451.918	1693.830	62.1	4°45'31.87135"N	74°27'39.72360"W	1716.3780
8621	1017996.565	957450.541	1693.996	62.2	4°45'31.81732"N	74°27'39.76825"W	1716.5438
8622	1017998.827	957452.125	1693.830	PZ-27	4°45'31.89098"N	74°27'39.71689"W	1716.3781
8623	1017998.229	957456.290	1694.248	60.2	4°45'31.87159"N	74°27'39.58173"W	1716.7966
8624	1017997.512	957457.264	1694.371	63.1	4°45'31.84827"N	74°27'39.55011"W	1716.9197
8625	1017997.729	957457.249	1694.355	64.1	4°45'31.85533"N	74°27'39.55060"W	1716.9037
8626	1017997.797	957456.781	1694.328	PZ-28	4°45'31.85754"N	74°27'39.56579"W	1716.8766
8627	1017978.918	957490.128	1697.085	PZ-29	4°45'31.24355"N	74°27'38.48335"W	1719.6370
8628	1017978.340	957489.888	1697.083	65.1	4°45'31.22473"N	74°27'38.49113"W	1719.6350
8629	1017975.412	957488.715	1697.118	65.2	4°45'31.12939"N	74°27'38.52914"W	1719.6697
8630	1017978.645	957490.828	1697.164	66.1	4°45'31.23467"N	74°27'38.46063"W	1719.7161
8631	1017979.218	957489.601	1697.052	63.2	4°45'31.25330"N	74°27'38.50045"W	1719.6040
8632	1017972.174	957511.024	1698.899	67.1	4°45'31.02438"N	74°27'37.80516"W	1721.4534
8633	1017972.177	957510.167	1698.832	64.2	4°45'31.02446"N	74°27'37.83297"W	1721.3863
8634	1017971.859	957510.662	1698.917	PZ-30	4°45'31.01412"N	74°27'37.81690"W	1721.4713
8635	1017969.192	957508.288	1698.899	61.2	4°45'30.92725"N	74°27'37.89389"W	1721.4529
8636	1017968.615	957509.011	1698.946	PZ-31	4°45'30.90848"N	74°27'37.87041"W	1721.5000
8637	1018052.094	957396.538	1690.526	GPS-1	4°45'33.62405"N	74°27'41.52164"W	1713.0695
20001	1018052.094	957396.538	1687.757	GPS_01	4°45'33.62405"N	74°27'41.52164"W	1710.3005
20002	1018152.821	957268.835	1685.549	GPS_02	4°45'36.90083"N	74°27'45.66739"W	1708.0809
20003	1018051.835	957397.889	1687.828	sm	4°45'33.61565"N	74°27'41.47779"W	1710.3716

Name	Northing (m)	Easting (m)	Elevation (m)	Code	WGS84 Latitude	WGS84 Longitude	WGS84 Ell.Height (m)
20004	1018051.755	957397.852	1687.414	sm	4°45'33.61304"N	74°27'41.47899"W	1709.9576
20005	1018051.492	957397.652	1687.365	sm	4°45'33.60447"N	74°27'41.48548"W	1709.9086
20006	1018051.497	957397.509	1687.799	sm	4°45'33.60463"N	74°27'41.49012"W	1710.3426
20007	1018050.044	957396.444	1687.829	s	4°45'33.55731"N	74°27'41.52465"W	1710.3724
20008	1018050.014	957396.390	1687.563	as	4°45'33.55633"N	74°27'41.52640"W	1710.1064
20009	1018151.949	957269.268	1685.415	BV	4°45'36.87247"N	74°27'45.65334"W	1707.9469
20010	1018151.987	957269.294	1685.552	SAR	4°45'36.87370"N	74°27'45.65249"W	1708.0840
20011	1018154.665	957271.069	1685.520	P	4°45'36.96089"N	74°27'45.59495"W	1708.0523
20012	1018151.008	957272.153	1685.620	SEN	4°45'36.84186"N	74°27'45.55970"W	1708.1523
20013	1018147.553	957275.656	1685.652	SAR	4°45'36.72947"N	74°27'45.44596"W	1708.1846
20014	1018147.523	957275.636	1685.494	BV	4°45'36.72847"N	74°27'45.44661"W	1708.0265
20015	1018147.438	957275.854	1685.517	BV	4°45'36.72571"N	74°27'45.43954"W	1708.0496
20016	1018147.471	957275.858	1685.640	SAR	4°45'36.72678"N	74°27'45.43939"W	1708.1726
20017	1018147.686	957276.464	1685.674	SAR	4°45'36.73379"N	74°27'45.41974"W	1708.2067
20018	1018147.722	957276.456	1685.673	SAR	4°45'36.73499"N	74°27'45.42002"W	1708.2057
20019	1018147.619	957276.560	1685.608	BV	4°45'36.73163"N	74°27'45.41662"W	1708.1407
20020	1018148.047	957277.028	1685.560	BV	4°45'36.74556"N	74°27'45.40145"W	1708.0927
20021	1018148.094	957276.991	1685.634	SAR	4°45'36.74711"N	74°27'45.40264"W	1708.1667
20022	1018148.407	957277.259	1685.680	SAR	4°45'36.75728"N	74°27'45.39396"W	1708.2128
20023	1018148.324	957277.322	1685.543	BV	4°45'36.75458"N	74°27'45.39192"W	1708.0758
20024	1018149.736	957278.113	1685.559	BV	4°45'36.80056"N	74°27'45.36628"W	1708.0920
20025	1018149.779	957278.086	1685.675	SAR	4°45'36.80196"N	74°27'45.36716"W	1708.2080
20026	1018147.890	957281.075	1685.490	P	4°45'36.74053"N	74°27'45.27013"W	1708.0232
20027	1018157.078	957288.689	1685.132	P	4°45'37.03979"N	74°27'45.02320"W	1707.6666
20028	1018173.846	957302.569	1684.774	P	4°45'37.58590"N	74°27'44.57312"W	1707.3111
20029	1018173.012	957303.155	1684.831	TN	4°45'37.55876"N	74°27'44.55409"W	1707.3682
20030	1018172.752	957303.537	1684.710	TN	4°45'37.55030"N	74°27'44.54169"W	1707.2472
20031	1018172.478	957303.758	1684.601	TN	4°45'37.54138"N	74°27'44.53451"W	1707.1382
20032	1018172.225	957304.386	1683.545	TN	4°45'37.53316"N	74°27'44.51413"W	1706.0823
20033	1018169.980	957302.957	1684.106	TN	4°45'37.46005"N	74°27'44.56046"W	1706.6430
20034	1018170.276	957302.414	1684.848	TN	4°45'37.46967"N	74°27'44.57808"W	1707.3850
20035	1018168.252	957300.588	1685.144	TN	4°45'37.40375"N	74°27'44.63730"W	1707.6806
20036	1018165.437	957298.683	1684.965	TN	4°45'37.31207"N	74°27'44.69906"W	1707.5013
20037	1018164.888	957298.992	1684.710	TN	4°45'37.29420"N	74°27'44.68902"W	1707.2463
20038	1018162.968	957295.717	1684.971	TN	4°45'37.23164"N	74°27'44.79526"W	1707.5068
20039	1018163.059	957294.546	1684.999	TN	4°45'37.23457"N	74°27'44.83326"W	1707.5346
20040	1018161.920	957293.663	1684.912	BV	4°45'37.19748"N	74°27'44.86189"W	1707.4475
20041	1018156.904	957299.508	1684.931	BV	4°45'37.03430"N	74°27'44.67212"W	1707.4670
20042	1018160.694	957302.353	1684.891	BV	4°45'37.15774"N	74°27'44.57988"W	1707.4275
20043	1018163.537	957304.825	1684.686	BV	4°45'37.25034"N	74°27'44.49972"W	1707.2230
20044	1018165.042	957306.351	1684.435	BV	4°45'37.29936"N	74°27'44.45023"W	1706.9722
20045	1018167.724	957307.598	1684.166	BV	4°45'37.38670"N	74°27'44.40981"W	1706.7035
20046	1018169.661	957308.251	1683.841	BV	4°45'37.44977"N	74°27'44.38866"W	1706.3787
20047	1018173.066	957309.085	1683.502	BV	4°45'37.56063"N	74°27'44.36166"W	1706.0399

Name	Northing (m)	Easting (m)	Elevation (m)	Code	WGS84 Latitude	WGS84 Longitude	WGS84 Ell.Height (m)
20048	1018175.443	957309.235	1683.182	BV	4°45'37.63802"N	74°27'44.35684"W	1705.7201
20049	1018175.365	957305.274	1682.781	BV	4°45'37.63540"N	74°27'44.48538"W	1705.3186
20050	1018173.709	957305.061	1683.121	BV	4°45'37.58148"N	74°27'44.49225"W	1705.6585
20051	1018171.927	957304.608	1683.469	BV	4°45'37.52346"N	74°27'44.50692"W	1706.0063
20052	1018169.905	957303.810	1683.763	BV	4°45'37.45762"N	74°27'44.53278"W	1706.3001
20053	1018167.928	957302.659	1684.282	BV	4°45'37.39324"N	74°27'44.57009"W	1706.8189
20054	1018166.385	957301.339	1684.467	BV	4°45'37.34298"N	74°27'44.61289"W	1707.0036
20055	1018164.896	957299.691	1684.643	BV	4°45'37.29448"N	74°27'44.66634"W	1707.1794
20056	1018162.850	957297.808	1684.829	BV	4°45'37.22784"N	74°27'44.72740"W	1707.3650
20057	1018162.129	957296.770	1684.876	BV	4°45'37.20434"N	74°27'44.76107"W	1707.4119
20058	1018162.109	957296.087	1684.861	BV	4°45'37.20368"N	74°27'44.78323"W	1707.3968
20059	1018162.336	957295.327	1684.913	BV	4°45'37.21105"N	74°27'44.80790"W	1707.4487
20060	1018155.029	957287.736	1685.181	BV	4°45'36.97306"N	74°27'45.05412"W	1707.7154
20061	1018150.262	957293.040	1685.179	BV	4°45'36.81795"N	74°27'44.88191"W	1707.7139
20062	1018149.203	957294.815	1685.481	CR	4°45'36.78351"N	74°27'44.82429"W	1708.0160
20063	1018141.562	957288.110	1685.912	CR	4°45'36.53466"N	74°27'45.04172"W	1708.4458
20064	1018143.158	957286.215	1685.540	BV	4°45'36.58658"N	74°27'45.10324"W	1708.0737
20065	1018141.090	957284.416	1685.563	BV	4°45'36.51922"N	74°27'45.16158"W	1708.0964
20066	1018140.625	957284.987	1685.571	BV	4°45'36.50409"N	74°27'45.14306"W	1708.1044
20067	1018140.629	957284.989	1685.578	SAR	4°45'36.50423"N	74°27'45.14298"W	1708.1114
20068	1018140.523	957285.625	1685.844	GPS-2CH	4°45'36.50079"N	74°27'45.12234"W	1708.3775
20069	1018140.486	957287.543	1685.835	PTT	4°45'36.49962"N	74°27'45.06010"W	1708.3687
20070	1018139.695	957286.221	1685.790	SAR	4°45'36.47385"N	74°27'45.10298"W	1708.3235
20071	1018139.632	957286.191	1685.597	BV	4°45'36.47180"N	74°27'45.10395"W	1708.1305
20072	1018139.296	957286.684	1685.655	RAM	4°45'36.46087"N	74°27'45.08795"W	1708.1886
20073	1018140.785	957288.522	1685.865	RAM	4°45'36.50938"N	74°27'45.02833"W	1708.3989
20074	1018135.655	957295.082	1685.883	RAM	4°45'36.34247"N	74°27'44.81536"W	1708.4175
20075	1018133.197	957294.352	1685.678	RAM	4°45'36.26243"N	74°27'44.83900"W	1708.2123
20076	1018132.784	957294.923	1685.876	RAM	4°45'36.24900"N	74°27'44.82050"W	1708.4103
20077	1018132.709	957294.875	1685.687	BV	4°45'36.24656"N	74°27'44.82205"W	1708.2213
20078	1018131.835	957299.226	1685.922	RGA	4°45'36.21819"N	74°27'44.68085"W	1708.4568
20079	1018126.047	957303.974	1686.025	PTE	4°45'36.02986"N	74°27'44.52666"W	1708.5601
20080	1018125.719	957303.553	1685.744	BV	4°45'36.01917"N	74°27'44.54032"W	1708.2791
20081	1018125.756	957303.620	1685.915	SAR	4°45'36.02038"N	74°27'44.53814"W	1708.4501
20082	1018114.192	957318.048	1685.905	SAR	4°45'35.64417"N	74°27'44.06973"W	1708.4414
20083	1018114.172	957318.008	1685.728	BV	4°45'35.64352"N	74°27'44.07103"W	1708.2644
20084	1018115.301	957318.836	1685.908	PTT	4°45'35.68029"N	74°27'44.04419"W	1708.4445
20085	1018115.043	957319.149	1685.938	SEN	4°45'35.67190"N	74°27'44.03402"W	1708.4746
20086	1018109.050	957328.558	1685.661	CR	4°45'35.47698"N	74°27'43.72862"W	1708.1985
20087	1018109.928	957329.250	1685.716	P	4°45'35.50558"N	74°27'43.70618"W	1708.2536
20088	1018109.717	957329.493	1685.683	P	4°45'35.49872"N	74°27'43.69829"W	1708.2206
20089	1018109.832	957330.878	1685.762	P	4°45'35.50248"N	74°27'43.65335"W	1708.2998
20090	1018105.227	957336.117	1685.843	P	4°45'35.35267"N	74°27'43.48326"W	1708.3813
20091	1018103.834	957336.218	1685.797	P	4°45'35.30733"N	74°27'43.47995"W	1708.3352

Name	Northing (m)	Easting (m)	Elevation (m)	Code	WGS84 Latitude	WGS84 Longitude	WGS84 Ell.Height (m)
20092	1018105.708	957333.797	1685.782	SUM	4°45'35.36829"N	74°27'43.55855"W	1708.3200
20093	1018105.240	957333.378	1685.737	SUM	4°45'35.35304"N	74°27'43.57214"W	1708.2749
20094	1018103.261	957335.717	1685.777	SUM	4°45'35.28866"N	74°27'43.49620"W	1708.3151
20095	1018103.672	957336.155	1685.874	SUM	4°45'35.30205"N	74°27'43.48199"W	1708.4122
20096	1018103.668	957336.184	1685.994	SUM	4°45'35.30192"N	74°27'43.48105"W	1708.5322
20097	1018103.249	957335.763	1685.920	SUM	4°45'35.28827"N	74°27'43.49470"W	1708.4581
20098	1018103.660	957336.544	1686.070	P	4°45'35.30167"N	74°27'43.46937"W	1708.6082
20099	1018103.904	957336.806	1686.135	P	4°45'35.30962"N	74°27'43.46087"W	1708.6733
20100	1018103.810	957337.748	1686.194	P	4°45'35.30658"N	74°27'43.43030"W	1708.7324
20101	1018101.634	957340.349	1685.983	P	4°45'35.23576"N	74°27'43.34586"W	1708.5216
20102	1018100.240	957340.502	1686.025	P	4°45'35.19038"N	74°27'43.34087"W	1708.5636
20103	1018088.324	957354.320	1686.235	P	4°45'34.80273"N	74°27'42.89224"W	1708.7748
20104	1018088.519	957354.585	1686.363	CR	4°45'34.80909"N	74°27'42.88365"W	1708.9028
20105	1018075.098	957370.839	1686.546	CR	4°45'34.37246"N	74°27'42.35598"W	1709.0873
20106	1018058.842	957390.223	1687.408	CR	4°45'33.84360"N	74°27'41.72669"W	1709.9510
20107	1018044.146	957407.645	1688.406	CR	4°45'33.36549"N	74°27'41.16107"W	1710.9505
20108	1018044.031	957407.878	1688.553	P	4°45'33.36175"N	74°27'41.15350"W	1711.0975
20109	1018040.829	957411.098	1688.629	P	4°45'33.25758"N	74°27'41.04898"W	1711.1738
20110	1018050.281	957416.399	1689.972	P	4°45'33.56539"N	74°27'40.87712"W	1712.5179
20111	1018054.421	957416.489	1690.518	P	4°45'33.70016"N	74°27'40.87428"W	1713.0641
20112	1018059.141	957416.244	1690.664	SAR	4°45'33.85381"N	74°27'40.88232"W	1713.2103
20113	1018059.169	957416.291	1690.611	BV	4°45'33.85473"N	74°27'40.88080"W	1713.1573
20114	1018058.166	957416.854	1690.564	BV	4°45'33.82208"N	74°27'40.86251"W	1713.1103
20115	1018058.177	957416.813	1690.652	SAR	4°45'33.82244"N	74°27'40.86384"W	1713.1983
20116	1018057.730	957417.178	1690.482	SUM	4°45'33.80790"N	74°27'40.85198"W	1713.0284
20117	1018057.818	957417.466	1690.460	SUM	4°45'33.81077"N	74°27'40.84264"W	1713.0064
20118	1018057.243	957417.687	1690.474	SUM	4°45'33.79205"N	74°27'40.83546"W	1713.0204
20119	1018057.096	957417.398	1690.456	SUM	4°45'33.78726"N	74°27'40.84483"W	1713.0024
20120	1018057.006	957417.440	1690.455	SUM	4°45'33.78433"N	74°27'40.84347"W	1713.0014
20121	1018057.109	957417.737	1690.444	SUM	4°45'33.78769"N	74°27'40.83383"W	1712.9904
20122	1018056.496	957417.986	1690.450	SUM	4°45'33.76774"N	74°27'40.82574"W	1712.9964
20123	1018056.370	957417.661	1690.464	SUM	4°45'33.76363"N	74°27'40.83629"W	1713.0104
20124	1018056.149	957417.687	1690.454	BV	4°45'33.75644"N	74°27'40.83544"W	1713.0004
20125	1018056.127	957417.648	1690.581	SAR	4°45'33.75572"N	74°27'40.83670"W	1713.1273
20126	1018055.661	957417.775	1690.573	SAR	4°45'33.74055"N	74°27'40.83257"W	1713.1193
20127	1018055.648	957417.815	1690.412	BV	4°45'33.74013"N	74°27'40.83128"W	1712.9583
20128	1018050.836	957417.949	1689.936	BV	4°45'33.58348"N	74°27'40.82683"W	1712.4821
20129	1018050.847	957417.921	1690.035	SAR	4°45'33.58384"N	74°27'40.82774"W	1712.5811
20130	1018049.966	957417.699	1689.982	SAR	4°45'33.55515"N	74°27'40.83493"W	1712.5281
20131	1018049.964	957417.733	1689.865	BV	4°45'33.55509"N	74°27'40.83382"W	1712.4111
20132	1018048.746	957417.238	1689.732	BV	4°45'33.51543"N	74°27'40.84986"W	1712.2780
20133	1018048.756	957417.191	1689.854	SAR	4°45'33.51575"N	74°27'40.85139"W	1712.3999
20134	1018040.809	957412.689	1689.088	SAR	4°45'33.25696"N	74°27'40.99736"W	1711.6330
20135	1018040.766	957412.708	1688.811	BV	4°45'33.25556"N	74°27'40.99674"W	1711.3560

Name	Northing (m)	Easting (m)	Elevation (m)	Code	WGS84 Latitude	WGS84 Longitude	WGS84 Ell.Height (m)
20136	1018039.554	957412.020	1688.787	BV	4°45'33.21609"N	74°27'41.01904"W	1711.3319
20137	1018039.571	957412.017	1688.775	SAR	4°45'33.21664"N	74°27'41.01914"W	1711.3199
20138	1018039.168	957411.474	1688.708	RAM	4°45'33.20351"N	74°27'41.03675"W	1711.2528
20139	1018038.871	957409.541	1688.510	RAM	4°45'33.19381"N	74°27'41.09947"W	1711.0545
20140	1018038.738	957409.685	1688.311	RAM	4°45'33.18948"N	74°27'41.09479"W	1710.8555
20141	1018038.851	957409.511	1688.315	BV	4°45'33.19315"N	74°27'41.10044"W	1710.8595
20142	1018033.058	957416.038	1688.847	BV	4°45'33.00470"N	74°27'40.88853"W	1711.3921
20143	1018033.208	957416.002	1689.050	RAM	4°45'33.00958"N	74°27'40.88970"W	1711.5951
20144	1018033.301	957415.883	1688.825	RAM	4°45'33.01260"N	74°27'40.89357"W	1711.3701
20145	1018034.910	957415.768	1689.056	RAM	4°45'33.06498"N	74°27'40.89733"W	1711.6011
20146	1018036.248	957417.601	1689.179	P	4°45'33.10857"N	74°27'40.83787"W	1711.7244
20147	1018043.300	957421.498	1689.931	P	4°45'33.33822"N	74°27'40.71152"W	1712.4772
20148	1018043.973	957422.985	1690.109	P	4°45'33.36016"N	74°27'40.66328"W	1712.6555
20149	1018044.383	957424.455	1690.361	P	4°45'33.37354"N	74°27'40.61559"W	1712.9077
20150	1018044.240	957426.011	1690.632	P	4°45'33.36891"N	74°27'40.56510"W	1713.1789
20151	1018042.529	957429.076	1690.930	P	4°45'33.31327"N	74°27'40.46560"W	1713.4772
20152	1018043.714	957429.827	1690.803	SAR	4°45'33.35183"N	74°27'40.44125"W	1713.3503
20153	1018043.750	957429.842	1690.656	BV	4°45'33.35300"N	74°27'40.44077"W	1713.2033
20154	1018048.350	957431.912	1690.983	BV	4°45'33.50279"N	74°27'40.37369"W	1713.5308
20155	1018048.402	957431.938	1691.089	SAR	4°45'33.50449"N	74°27'40.37284"W	1713.6368
20156	1018049.707	957429.743	1691.004	SAR	4°45'33.54693"N	74°27'40.44410"W	1713.5516
20157	1018049.684	957429.688	1690.840	BV	4°45'33.54618"N	74°27'40.44588"W	1713.3876
20158	1018050.031	957429.208	1690.858	BV	4°45'33.55748"N	74°27'40.46148"W	1713.4055
20159	1018050.050	957429.224	1690.980	SAR	4°45'33.55811"N	74°27'40.46095"W	1713.5275
20160	1018050.521	957428.638	1690.921	SAR	4°45'33.57344"N	74°27'40.47997"W	1713.4685
20161	1018050.500	957428.588	1690.805	BV	4°45'33.57275"N	74°27'40.48159"W	1713.3525
20162	1018051.220	957427.829	1690.852	BV	4°45'33.59618"N	74°27'40.50624"W	1713.3994
20163	1018051.226	957427.892	1690.899	SAR	4°45'33.59637"N	74°27'40.50419"W	1713.4464
20164	1018051.995	957427.175	1690.899	SAR	4°45'33.62139"N	74°27'40.52747"W	1713.4464
20165	1018051.963	957427.142	1690.770	BV	4°45'33.62035"N	74°27'40.52854"W	1713.3174
20166	1018052.753	957426.494	1690.738	BV	4°45'33.64606"N	74°27'40.54959"W	1713.2853
20167	1018052.774	957426.540	1690.863	SAR	4°45'33.64674"N	74°27'40.54809"W	1713.4103
20168	1018053.550	957425.911	1690.855	SAR	4°45'33.67199"N	74°27'40.56852"W	1713.4023
20169	1018053.542	957425.860	1690.709	BV	4°45'33.67173"N	74°27'40.57018"W	1713.2563
20170	1018054.395	957425.300	1690.664	BV	4°45'33.69949"N	74°27'40.58836"W	1713.2112
20171	1018054.401	957425.328	1690.726	SAR	4°45'33.69968"N	74°27'40.58745"W	1713.2732
20172	1018055.300	957424.830	1690.810	SAR	4°45'33.72894"N	74°27'40.60363"W	1713.3572
20173	1018055.296	957424.791	1690.694	BV	4°45'33.72881"N	74°27'40.60490"W	1713.2412
20174	1018056.177	957424.362	1690.693	BV	4°45'33.75748"N	74°27'40.61884"W	1713.2402
20175	1018056.201	957424.411	1690.817	SAR	4°45'33.75826"N	74°27'40.61725"W	1713.3642
20176	1018057.936	957423.751	1690.863	SAR	4°45'33.81473"N	74°27'40.63870"W	1713.4102
20177	1018057.909	957423.709	1690.763	BV	4°45'33.81385"N	74°27'40.64006"W	1713.3102
20178	1018061.612	957423.460	1690.733	BV	4°45'33.93440"N	74°27'40.64821"W	1713.2803
20179	1018061.660	957423.564	1690.882	SAR	4°45'33.93596"N	74°27'40.64481"W	1713.4294

Name	Northing (m)	Easting (m)	Elevation (m)	Code	WGS84 Latitude	WGS84 Longitude	WGS84 Ell.Height (m)
20180	1018060.299	957423.793	1690.897	PTT	4°45'33.89166"N	74°27'40.63738"W	1713.4443
20181	1018057.868	957425.850	1690.911	PTE	4°45'33.81256"N	74°27'40.57059"W	1713.4585
20182	1018053.367	957422.168	1690.506	PZ	4°45'33.66596"N	74°27'40.68998"W	1713.0528
20183	1018053.052	957420.416	1690.350	PZ	4°45'33.65567"N	74°27'40.74682"W	1712.8966
20184	1018045.507	957434.508	1690.962	PZ	4°45'33.41029"N	74°27'40.28939"W	1713.5100
20185	1018043.250	957433.310	1690.911	PZ	4°45'33.33679"N	74°27'40.32822"W	1713.4588
20186	1018042.138	957432.417	1691.027	SAR	4°45'33.30058"N	74°27'40.35718"W	1713.5746
20187	1018042.172	957432.450	1690.874	BV	4°45'33.30168"N	74°27'40.35611"W	1713.4216
20188	1018045.597	957426.611	1690.419	BV	4°45'33.41310"N	74°27'40.54565"W	1712.9660
20189	1018045.574	957426.557	1690.603	SAR	4°45'33.41235"N	74°27'40.54740"W	1713.1500
20190	1018045.856	957425.592	1690.513	SAR	4°45'33.42151"N	74°27'40.57872"W	1713.0599
20191	1018045.867	957425.590	1690.356	BV	4°45'33.42187"N	74°27'40.57879"W	1712.9029
20192	1018045.936	957424.586	1690.235	BV	4°45'33.42409"N	74°27'40.61137"W	1712.7818
20193	1018045.894	957424.575	1690.374	SAR	4°45'33.42273"N	74°27'40.61172"W	1712.9208
20194	1018045.461	957422.631	1690.062	SAR	4°45'33.40859"N	74°27'40.67480"W	1712.6085
20195	1018045.501	957422.620	1689.969	BV	4°45'33.40989"N	74°27'40.67516"W	1712.5155
20196	1018045.056	957421.699	1689.834	BV	4°45'33.39539"N	74°27'40.70503"W	1712.3804
20197	1018045.018	957421.734	1689.977	SAR	4°45'33.39415"N	74°27'40.70390"W	1712.5234
20198	1018044.480	957420.893	1689.869	SAR	4°45'33.37663"N	74°27'40.73118"W	1712.4152
20199	1018044.524	957420.861	1689.715	BV	4°45'33.37806"N	74°27'40.73222"W	1712.2612
20200	1018043.846	957420.075	1689.595	BV	4°45'33.35597"N	74°27'40.75771"W	1712.1411
20201	1018043.843	957420.114	1689.764	SAR	4°45'33.35587"N	74°27'40.75644"W	1712.3101
20202	1018035.881	957415.741	1689.042	SAR	4°45'33.09659"N	74°27'40.89822"W	1711.5872
20203	1018035.909	957415.728	1689.020	BV	4°45'33.09750"N	74°27'40.89865"W	1711.5652
20204	1018030.158	957420.383	1689.424	SUM	4°45'32.91037"N	74°27'40.74748"W	1711.9695
20205	1018030.574	957420.811	1689.527	SUM	4°45'32.92392"N	74°27'40.73360"W	1712.0726
20206	1018034.772	957417.882	1689.218	VVG	4°45'33.06053"N	74°27'40.82872"W	1711.7634
20207	1018035.351	957415.475	1689.032	SUM	4°45'33.07933"N	74°27'40.90685"W	1711.5771
20208	1018035.755	957415.852	1689.003	SUM	4°45'33.09249"N	74°27'40.89462"W	1711.5482
20209	1018040.073	957411.758	1688.620	SUM	4°45'33.23298"N	74°27'41.02755"W	1711.1649
20210	1018039.578	957411.257	1688.721	SUM	4°45'33.21685"N	74°27'41.04380"W	1711.2658
20211	1018043.668	957407.189	1688.390	SUM	4°45'33.34992"N	74°27'41.17585"W	1710.9344
20212	1018044.147	957407.577	1688.540	SUM	4°45'33.36552"N	74°27'41.16327"W	1711.0845
20213	1018045.924	957402.241	1688.140	PTE	4°45'33.42330"N	74°27'41.33646"W	1710.6839
20214	1018046.957	957400.155	1688.026	SAR	4°45'33.45689"N	74°27'41.40417"W	1710.5697
20215	1018046.906	957400.086	1687.826	BV	4°45'33.45523"N	74°27'41.40641"W	1710.3697
20216	1018036.278	957406.314	1688.158	PZ	4°45'33.10936"N	74°27'41.20413"W	1710.7020
20217	1018037.171	957408.612	1688.326	PZ	4°45'33.13844"N	74°27'41.12958"W	1710.8703
20218	1018032.845	957411.740	1688.555	PZ	4°45'32.99768"N	74°27'41.02800"W	1711.0995
20219	1018026.121	957418.750	1689.391	PZE	4°45'32.77892"N	74°27'40.80039"W	1711.9361
20220	1018024.555	957423.945	1690.139	PZ	4°45'32.72804"N	74°27'40.63178"W	1712.6847
20221	1018023.882	957418.704	1689.726	PTE	4°45'32.70603"N	74°27'40.80184"W	1712.2710
20222	1018024.720	957417.391	1689.647	PTE	4°45'32.73328"N	74°27'40.84446"W	1712.1919
20223	1018025.193	957417.289	1689.465	SAR	4°45'32.74868"N	74°27'40.84778"W	1712.0099

Name	Northing (m)	Easting (m)	Elevation (m)	Code	WGS84 Latitude	WGS84 Longitude	WGS84 Ell.Height (m)
20224	1018025.207	957417.320	1689.256	BV	4°45'32.74913"N	74°27'40.84678"W	1711.8009
20225	1018025.486	957416.612	1689.043	BV	4°45'32.75820"N	74°27'40.86976"W	1711.5878
20226	1018025.444	957416.596	1689.248	SAR	4°45'32.75684"N	74°27'40.87027"W	1711.7928
20227	1018025.517	957415.747	1689.162	SAR	4°45'32.75919"N	74°27'40.89783"W	1711.7067
20228	1018025.560	957415.768	1688.976	BV	4°45'32.76060"N	74°27'40.89714"W	1711.5207
20229	1018025.391	957414.919	1688.869	BV	4°45'32.75508"N	74°27'40.92469"W	1711.4136
20230	1018025.330	957414.923	1689.060	SAR	4°45'32.75309"N	74°27'40.92456"W	1711.6046
20231	1018025.054	957414.161	1688.978	SAR	4°45'32.74409"N	74°27'40.94928"W	1711.5225
20232	1018025.115	957414.182	1688.755	BV	4°45'32.74608"N	74°27'40.94860"W	1711.2995
20233	1018024.641	957413.460	1688.638	BV	4°45'32.73063"N	74°27'40.97202"W	1711.1824
20234	1018024.598	957413.473	1688.879	SAR	4°45'32.72923"N	74°27'40.97160"W	1711.4234
20235	1018024.311	957413.215	1688.830	SAR	4°45'32.71989"N	74°27'40.97997"W	1711.3743
20236	1018024.345	957413.205	1688.615	BV	4°45'32.72099"N	74°27'40.98029"W	1711.1593
20237	1018023.649	957412.802	1688.508	BV	4°45'32.69833"N	74°27'40.99336"W	1711.0522
20238	1018023.632	957412.824	1688.735	SAR	4°45'32.69777"N	74°27'40.99264"W	1711.2792
20239	1018022.390	957412.467	1688.624	SAR	4°45'32.65734"N	74°27'41.00420"W	1711.1681
20240	1018022.403	957412.445	1688.445	BV	4°45'32.65776"N	74°27'41.00491"W	1710.9891
20241	1018010.162	957410.566	1688.183	BV	4°45'32.25922"N	74°27'41.06568"W	1710.7263
20242	1018010.143	957410.617	1688.376	SAR	4°45'32.25861"N	74°27'41.06403"W	1710.9193
20243	1018009.707	957412.154	1688.398	P	4°45'32.24444"N	74°27'41.01414"W	1710.9415
20244	1018013.116	957406.204	1687.928	PZ	4°45'32.35534"N	74°27'41.20729"W	1710.4709
20245	1018010.261	957404.399	1687.819	BV	4°45'32.26236"N	74°27'41.26580"W	1710.3615
20246	1018010.295	957404.354	1688.010	SAR	4°45'32.26346"N	74°27'41.26726"W	1710.5525
20247	1018010.368	957403.037	1688.044	P	4°45'32.26582"N	74°27'41.31000"W	1710.5864
20248	1018017.263	957403.546	1688.245	P	4°45'32.49029"N	74°27'41.29362"W	1710.7878
20249	1018016.807	957404.804	1688.143	SAR	4°45'32.47547"N	74°27'41.25279"W	1710.6859
20250	1018016.812	957404.865	1687.934	BV	4°45'32.47563"N	74°27'41.25081"W	1710.4769
20251	1018024.107	957403.844	1688.239	PTE	4°45'32.71309"N	74°27'41.28405"W	1710.7821
20252	1018028.958	957403.915	1687.979	BV	4°45'32.87102"N	74°27'41.28184"W	1710.5223
20253	1018028.919	957403.893	1688.071	SAR	4°45'32.86975"N	74°27'41.28255"W	1710.6143
20254	1018029.470	957403.755	1687.983	SAR	4°45'32.88768"N	74°27'41.28704"W	1710.5263
20255	1018029.519	957403.763	1687.955	BV	4°45'32.88925"N	74°27'41.28678"W	1710.4983
20256	1018029.416	957402.560	1687.960	BV	4°45'32.88590"N	74°27'41.32582"W	1710.5032
20257	1018029.366	957402.586	1688.066	SAR	4°45'32.88427"N	74°27'41.32497"W	1710.6092
20258	1018029.021	957401.850	1688.122	P	4°45'32.87303"N	74°27'41.34885"W	1710.6651
20259	1018025.983	957393.633	1687.487	P	4°45'32.77397"N	74°27'41.61543"W	1710.0289
20260	1018026.085	957393.537	1687.500	SAR	4°45'32.77729"N	74°27'41.61855"W	1710.0419
20261	1018026.128	957393.538	1687.314	BV	4°45'32.77869"N	74°27'41.61852"W	1709.8559
20262	1018031.105	957391.145	1687.380	BV	4°45'32.94066"N	74°27'41.69626"W	1709.9218
20263	1018031.132	957391.131	1687.530	SAR	4°45'32.94154"N	74°27'41.69672"W	1710.0718
20264	1018032.243	957390.838	1687.578	P	4°45'32.97770"N	74°27'41.70625"W	1710.1198
20265	1018036.252	957399.405	1688.066	P	4°45'33.10838"N	74°27'41.42833"W	1710.6091
20266	1018036.064	957400.181	1687.994	PTE	4°45'33.10228"N	74°27'41.40314"W	1710.5372
20267	1018035.423	957399.760	1687.878	BV	4°45'33.08140"N	74°27'41.41679"W	1710.4211

Name	Northing (m)	Easting (m)	Elevation (m)	Code	WGS84 Latitude	WGS84 Longitude	WGS84 Ell.Height (m)
20268	1018035.460	957399.752	1687.991	SAR	4°45'33.08260"N	74°27'41.41705"W	1710.5341
20269	1018035.767	957400.127	1687.982	SAR	4°45'33.09258"N	74°27'41.40488"W	1710.5252
20270	1018035.739	957400.149	1687.812	BV	4°45'33.09170"N	74°27'41.40418"W	1710.3552
20271	1018036.284	957400.542	1687.871	BV	4°45'33.10945"N	74°27'41.39143"W	1710.4143
20272	1018036.342	957400.440	1687.952	SAR	4°45'33.11133"N	74°27'41.39475"W	1710.4952
20273	1018037.032	957400.569	1687.922	SAR	4°45'33.13380"N	74°27'41.39057"W	1710.4653
20274	1018037.038	957400.624	1687.860	BV	4°45'33.13397"N	74°27'41.38879"W	1710.4033
20275	1018037.594	957400.485	1687.852	BV	4°45'33.15209"N	74°27'41.39331"W	1710.3953
20276	1018037.593	957400.448	1687.943	SAR	4°45'33.15206"N	74°27'41.39451"W	1710.4863
20277	1018037.945	957400.230	1688.093	SAR	4°45'33.16351"N	74°27'41.40159"W	1710.6363
20278	1018037.981	957400.269	1687.846	BV	4°45'33.16468"N	74°27'41.40033"W	1710.3893
20279	1018038.320	957400.043	1687.845	BV	4°45'33.17572"N	74°27'41.40767"W	1710.3883
20280	1018038.277	957399.985	1688.071	SAR	4°45'33.17432"N	74°27'41.40955"W	1710.6143
20281	1018038.618	957399.684	1688.076	SAR	4°45'33.18541"N	74°27'41.41932"W	1710.6193
20282	1018038.647	957399.722	1687.802	BV	4°45'33.18635"N	74°27'41.41809"W	1710.3453
20283	1018037.741	957401.918	1687.884	VVA	4°45'33.15690"N	74°27'41.34681"W	1710.4275
20284	1018036.684	957401.631	1687.835	VVA	4°45'33.12249"N	74°27'41.35610"W	1710.3784
20285	1018035.521	957401.273	1687.818	VVA	4°45'33.08462"N	74°27'41.36770"W	1710.3613
20286	1018035.733	957400.264	1687.829	SUM	4°45'33.09150"N	74°27'41.40045"W	1710.3722
20287	1018035.487	957399.812	1687.854	SUM	4°45'33.08348"N	74°27'41.41511"W	1710.3971
20288	1018029.915	957402.821	1687.953	SUM	4°45'32.90215"N	74°27'41.31736"W	1710.4962
20289	1018030.178	957403.282	1687.936	SUM	4°45'32.91072"N	74°27'41.30240"W	1710.4793
20290	1018023.431	957415.556	1689.031	P	4°45'32.69128"N	74°27'40.90398"W	1711.5756
20291	1018020.945	957414.327	1688.617	P	4°45'32.61033"N	74°27'40.94381"W	1711.1613
20292	1018023.398	957416.277	1689.204	P	4°45'32.69023"N	74°27'40.88059"W	1711.7487
20293	1018020.367	957419.632	1690.254	P	4°45'32.59162"N	74°27'40.77166"W	1712.7989
20294	1018044.234	957391.923	1687.691	SEN	4°45'33.36808"N	74°27'41.67124"W	1710.2335
20295	1018043.612	957391.607	1687.719	P	4°45'33.34783"N	74°27'41.68148"W	1710.2615
20296	1018043.386	957391.445	1687.761	P	4°45'33.34047"N	74°27'41.68674"W	1710.3034
20297	1018052.899	957378.873	1687.301	P	4°45'33.64994"N	74°27'42.09488"W	1709.8423
20298	1018051.803	957380.520	1687.218	RGA	4°45'33.61430"N	74°27'42.04141"W	1709.7594
20299	1018052.483	957379.744	1687.179	RGA	4°45'33.63642"N	74°27'42.06661"W	1709.7204
20300	1018054.079	957377.330	1687.120	RGA	4°45'33.68833"N	74°27'42.14497"W	1709.6611
20301	1018052.528	957380.913	1687.192	PTE	4°45'33.63791"N	74°27'42.02867"W	1709.7335
20302	1018051.407	957383.547	1687.280	RAM	4°45'33.60146"N	74°27'41.94318"W	1709.8218
20303	1018051.060	957383.999	1687.105	RAM	4°45'33.59017"N	74°27'41.92851"W	1709.6468
20304	1018049.210	957383.524	1687.461	RAM	4°45'33.52994"N	74°27'41.94388"W	1710.0027
20305	1018047.486	957385.926	1687.423	RAM	4°45'33.47383"N	74°27'41.86591"W	1709.9649
20306	1018048.247	957387.675	1687.267	RAM	4°45'33.49864"N	74°27'41.80916"W	1709.8092
20307	1018047.936	957388.074	1687.481	RAM	4°45'33.48852"N	74°27'41.79621"W	1710.0232
20308	1018047.982	957388.104	1687.268	BV	4°45'33.49002"N	74°27'41.79524"W	1709.8102
20309	1018047.793	957388.272	1687.493	SAR	4°45'33.48387"N	74°27'41.78978"W	1710.0352
20310	1018051.614	957383.239	1687.273	SAR	4°45'33.60820"N	74°27'41.95318"W	1709.8148
20311	1018051.639	957383.264	1687.098	BV	4°45'33.60901"N	74°27'41.95237"W	1709.6398

Name	Northing (m)	Easting (m)	Elevation (m)	Code	WGS84 Latitude	WGS84 Longitude	WGS84 Ell.Height (m)
20312	1018057.412	957387.303	1687.137	BV	4°45'33.79699"N	74°27'41.82141"W	1709.6795
20313	1018057.468	957387.322	1687.343	SAR	4°45'33.79882"N	74°27'41.82080"W	1709.8855
20314	1018058.978	957388.432	1687.306	SUM	4°45'33.84799"N	74°27'41.78481"W	1709.8488
20315	1018059.514	957388.856	1687.314	SUM	4°45'33.86545"N	74°27'41.77106"W	1709.8568
20316	1018064.917	957382.173	1686.950	SUM	4°45'34.04125"N	74°27'41.98800"W	1709.4922
20317	1018064.340	957381.817	1686.981	SUM	4°45'34.02246"N	74°27'41.99957"W	1709.5232
20318	1018063.343	957380.968	1687.108	PTE	4°45'33.98998"N	74°27'42.02710"W	1709.6500
20319	1018072.037	957373.690	1686.606	SUM	4°45'34.27287"N	74°27'42.26341"W	1709.1475
20320	1018071.605	957373.218	1686.604	SUM	4°45'34.25879"N	74°27'42.27872"W	1709.1454
20321	1018070.384	957372.091	1686.646	SEN	4°45'34.21902"N	74°27'42.31526"W	1709.1872
20322	1018070.253	957371.795	1686.620	SAR	4°45'34.21475"N	74°27'42.32486"W	1709.1612
20323	1018070.179	957371.792	1686.400	BV	4°45'34.21234"N	74°27'42.32496"W	1708.9412
20324	1018064.108	957366.917	1686.393	BV	4°45'34.01461"N	74°27'42.48307"W	1708.9333
20325	1018064.044	957366.891	1686.592	SAR	4°45'34.01253"N	74°27'42.48391"W	1709.1323
20326	1018062.582	957368.008	1686.695	PTE	4°45'33.96495"N	74°27'42.44764"W	1709.2353
20327	1018060.935	957367.705	1686.719	RGA	4°45'33.91133"N	74°27'42.45744"W	1709.2592
20328	1018061.791	957365.729	1686.598	P	4°45'33.93916"N	74°27'42.52157"W	1709.1380
20329	1018063.687	957363.194	1686.625	RAM	4°45'34.00083"N	74°27'42.60387"W	1709.1648
20330	1018065.133	957365.630	1686.333	RAM	4°45'34.04795"N	74°27'42.52482"W	1708.8731
20331	1018064.761	957366.066	1686.528	RAM	4°45'34.03585"N	74°27'42.51066"W	1709.0682
20332	1018064.708	957366.222	1686.340	BV	4°45'34.03413"N	74°27'42.50560"W	1708.8802
20333	1018064.697	957366.156	1686.531	SAR	4°45'34.03377"N	74°27'42.50774"W	1709.0712
20334	1018069.488	957359.907	1686.361	SAR	4°45'34.18965"N	74°27'42.71061"W	1708.9006
20335	1018069.520	957359.935	1686.187	BV	4°45'34.19069"N	74°27'42.70971"W	1708.7266
20336	1018069.278	957360.125	1686.380	RAM	4°45'34.18282"N	74°27'42.70354"W	1708.9196
20337	1018068.962	957360.536	1686.228	RAM	4°45'34.17254"N	74°27'42.69019"W	1708.7677
20338	1018065.901	957359.718	1686.483	RAM	4°45'34.07287"N	74°27'42.71668"W	1709.0224
20339	1018069.623	957354.363	1686.192	P	4°45'34.19393"N	74°27'42.89052"W	1708.7309
20340	1018063.819	957344.133	1686.529	P	4°45'34.00479"N	74°27'43.22240"W	1709.0664
20341	1018064.436	957343.601	1686.483	SAR	4°45'34.02487"N	74°27'43.23967"W	1709.0203
20342	1018064.461	957343.594	1686.369	BV	4°45'34.02568"N	74°27'43.23990"W	1708.9063
20343	1018068.825	957339.819	1686.293	BV	4°45'34.16767"N	74°27'43.36245"W	1708.8300
20344	1018068.873	957339.769	1686.490	SAR	4°45'34.16923"N	74°27'43.36407"W	1709.0270
20345	1018069.712	957339.941	1686.388	P	4°45'34.19655"N	74°27'43.35851"W	1708.9251
20346	1018071.231	957343.692	1685.915	P	4°45'34.24607"N	74°27'43.23682"W	1708.4526
20347	1018073.613	957345.448	1685.644	P	4°45'34.32365"N	74°27'43.17988"W	1708.1820
20348	1018075.727	957344.865	1685.848	P	4°45'34.39246"N	74°27'43.19884"W	1708.3860
20349	1018084.166	957334.920	1686.143	P	4°45'34.66703"N	74°27'43.52172"W	1708.6801
20350	1018082.896	957336.838	1685.886	RGA	4°45'34.62572"N	74°27'43.45946"W	1708.4233
20351	1018079.643	957345.995	1686.236	PTE	4°45'34.51997"N	74°27'43.16225"W	1708.7743
20352	1018073.190	957347.866	1686.036	SAR	4°45'34.30993"N	74°27'43.10141"W	1708.5743
20353	1018073.219	957347.938	1686.004	BV	4°45'34.31088"N	74°27'43.09908"W	1708.5423
20354	1018073.519	957348.403	1685.994	BV	4°45'34.32065"N	74°27'43.08399"W	1708.5324
20355	1018073.543	957348.368	1686.109	SAR	4°45'34.32143"N	74°27'43.08513"W	1708.6473

Name	Northing (m)	Easting (m)	Elevation (m)	Code	WGS84 Latitude	WGS84 Longitude	WGS84 Ell.Height (m)
20356	1018073.970	957348.699	1686.094	SAR	4°45'34.33534"N	74°27'43.07440"W	1708.6324
20357	1018073.944	957348.718	1685.915	BV	4°45'34.33449"N	74°27'43.07378"W	1708.4534
20358	1018074.763	957349.033	1685.907	BV	4°45'34.36116"N	74°27'43.06357"W	1708.4455
20359	1018074.737	957348.975	1686.070	SAR	4°45'34.36031"N	74°27'43.06546"W	1708.6085
20360	1018075.773	957349.197	1686.080	SAR	4°45'34.39404"N	74°27'43.05827"W	1708.6186
20361	1018075.832	957349.261	1685.877	BV	4°45'34.39596"N	74°27'43.05619"W	1708.4156
20362	1018075.923	957349.262	1685.866	RAM	4°45'34.39893"N	74°27'43.05616"W	1708.4046
20363	1018075.840	957349.190	1686.062	RAM	4°45'34.39622"N	74°27'43.05850"W	1708.6006
20364	1018076.018	957348.701	1686.085	RAM	4°45'34.40201"N	74°27'43.07437"W	1708.6235
20365	1018078.096	957348.848	1686.110	RAM	4°45'34.46966"N	74°27'43.06964"W	1708.6486
20366	1018077.819	957348.999	1686.087	RAM	4°45'34.46065"N	74°27'43.06474"W	1708.6256
20367	1018077.377	957349.151	1685.979	RAM	4°45'34.44626"N	74°27'43.05980"W	1708.5176
20368	1018076.815	957349.208	1685.945	RAM	4°45'34.42796"N	74°27'43.05794"W	1708.4836
20369	1018076.318	957349.197	1685.931	RAM	4°45'34.41178"N	74°27'43.05828"W	1708.4696
20370	1018075.278	957349.237	1685.853	SUM	4°45'34.37793"N	74°27'43.05696"W	1708.3915
20371	1018075.218	957349.514	1685.859	SUM	4°45'34.37598"N	74°27'43.04797"W	1708.3976
20372	1018074.556	957349.400	1685.849	SUM	4°45'34.35443"N	74°27'43.05166"W	1708.3875
20373	1018074.625	957349.103	1685.821	SUM	4°45'34.35667"N	74°27'43.06130"W	1708.3595
20374	1018074.510	957349.079	1685.847	SUM	4°45'34.35292"N	74°27'43.06208"W	1708.3855
20375	1018074.448	957349.367	1685.842	SUM	4°45'34.35091"N	74°27'43.05273"W	1708.3805
20376	1018073.781	957349.262	1685.824	SUM	4°45'34.32920"N	74°27'43.05613"W	1708.3625
20377	1018073.827	957348.978	1685.814	SUM	4°45'34.33069"N	74°27'43.06534"W	1708.3524
20378	1018071.442	957355.075	1686.028	PTE	4°45'34.25317"N	74°27'42.86745"W	1708.5671
20379	1018070.631	957358.811	1686.148	SUM	4°45'34.22684"N	74°27'42.74620"W	1708.6875
20380	1018070.866	957358.980	1686.131	SUM	4°45'34.23449"N	74°27'42.74072"W	1708.6706
20381	1018071.273	957358.369	1686.100	SUM	4°45'34.24773"N	74°27'42.76055"W	1708.6395
20382	1018071.010	957358.211	1686.128	SUM	4°45'34.23916"N	74°27'42.76568"W	1708.6675
20383	1018071.221	957357.779	1686.077	BV	4°45'34.24602"N	74°27'42.77970"W	1708.6164
20384	1018071.193	957357.770	1686.288	SAR	4°45'34.24511"N	74°27'42.77999"W	1708.8274
20385	1018071.510	957357.251	1686.257	SAR	4°45'34.25542"N	74°27'42.79684"W	1708.7964
20386	1018071.491	957357.224	1686.083	BV	4°45'34.25480"N	74°27'42.79772"W	1708.6224
20387	1018071.673	957356.777	1686.095	BV	4°45'34.26072"N	74°27'42.81222"W	1708.6343
20388	1018071.641	957356.797	1686.214	SAR	4°45'34.25968"N	74°27'42.81157"W	1708.7533
20389	1018071.692	957356.382	1686.183	SAR	4°45'34.26133"N	74°27'42.82504"W	1708.7223
20390	1018071.722	957356.395	1686.086	BV	4°45'34.26231"N	74°27'42.82462"W	1708.6253
20391	1018071.717	957356.009	1686.116	BV	4°45'34.26214"N	74°27'42.83715"W	1708.6552
20392	1018071.682	957356.017	1686.178	SAR	4°45'34.26100"N	74°27'42.83689"W	1708.7172
20393	1018071.481	957355.434	1686.169	SAR	4°45'34.25444"N	74°27'42.85580"W	1708.7081
20394	1018071.502	957355.445	1686.074	BV	4°45'34.25513"N	74°27'42.85544"W	1708.6132
20395	1018070.374	957353.697	1686.048	BV	4°45'34.21837"N	74°27'42.91214"W	1708.5869
20396	1018070.332	957353.697	1686.049	SAR	4°45'34.21700"N	74°27'42.91214"W	1708.5879
20397	1018081.036	957359.502	1686.365	PTE	4°45'34.56558"N	74°27'42.72398"W	1708.9051
20398	1018081.179	957362.690	1686.292	SUM	4°45'34.57026"N	74°27'42.62053"W	1708.8325
20399	1018080.715	957362.248	1686.321	SUM	4°45'34.55515"N	74°27'42.63487"W	1708.8614

Name	Northing (m)	Easting (m)	Elevation (m)	Code	WGS84 Latitude	WGS84 Longitude	WGS84 Ell.Height (m)
20400	1018079.229	957360.960	1686.309	SAR	4°45'34.50678"N	74°27'42.67663"W	1708.8492
20401	1018079.179	957360.951	1686.134	BV	4°45'34.50515"N	74°27'42.67692"W	1708.6742
20402	1018091.375	957346.283	1685.835	BV	4°45'34.90190"N	74°27'43.15310"W	1708.3739
20403	1018091.399	957346.334	1686.002	SAR	4°45'34.90268"N	74°27'43.15145"W	1708.5409
20404	1018095.906	957341.554	1686.028	PTE	4°45'35.04931"N	74°27'43.30664"W	1708.5665
20405	1018100.101	957335.539	1685.649	SUM	4°45'35.18579"N	74°27'43.50191"W	1708.1869
20406	1018099.763	957335.248	1685.717	SUM	4°45'35.17478"N	74°27'43.51135"W	1708.2549
20407	1018100.342	957334.590	1685.701	SUM	4°45'35.19362"N	74°27'43.53271"W	1708.2388
20408	1018100.723	957334.883	1685.663	SUM	4°45'35.20603"N	74°27'43.52321"W	1708.2009
20409	1018100.997	957334.455	1685.719	BV	4°45'35.21494"N	74°27'43.53710"W	1708.2568
20410	1018101.085	957334.495	1685.945	SAR	4°45'35.21780"N	74°27'43.53581"W	1708.4829
20411	1018107.606	957326.358	1685.887	SAR	4°45'35.42993"N	74°27'43.79998"W	1708.4241
20412	1018107.544	957326.310	1685.632	BV	4°45'35.42791"N	74°27'43.80154"W	1708.1691
20413	1018108.214	957326.429	1685.940	PTE	4°45'35.44972"N	74°27'43.79769"W	1708.4772
20414	1018108.032	957325.612	1685.599	SUM	4°45'35.44378"N	74°27'43.82420"W	1708.1361
20415	1018107.515	957325.169	1685.685	SUM	4°45'35.42695"N	74°27'43.83856"W	1708.2220
20416	1018108.167	957324.459	1685.683	SUM	4°45'35.44816"N	74°27'43.86161"W	1708.2199
20417	1018108.728	957324.896	1685.631	SUM	4°45'35.46643"N	74°27'43.84744"W	1708.1680
20418	1018115.304	957316.753	1685.902	SAR	4°45'35.68035"N	74°27'44.11178"W	1708.4383
20419	1018115.281	957316.698	1685.735	BV	4°45'35.67960"N	74°27'44.11356"W	1708.2713
20420	1018080.002	957346.317	1685.866	SUM	4°45'34.53166"N	74°27'43.15181"W	1708.4044
20421	1018080.559	957346.788	1685.937	SUM	4°45'34.54980"N	74°27'43.13654"W	1708.4755
20422	1018081.143	957346.117	1685.949	SUM	4°45'34.56880"N	74°27'43.15832"W	1708.4874
20423	1018080.574	957345.684	1685.955	SUM	4°45'34.55028"N	74°27'43.17236"W	1708.4933
20424	1018077.788	957345.522	1686.088	SUM	4°45'34.45957"N	74°27'43.17756"W	1708.6262
20425	1018077.312	957345.105	1686.087	SUM	4°45'34.44406"N	74°27'43.19109"W	1708.6251
20426	1018081.476	957344.412	1686.040	SAR	4°45'34.57961"N	74°27'43.21366"W	1708.5782
20427	1018081.557	957344.513	1685.923	BV	4°45'34.58225"N	74°27'43.21038"W	1708.4612
20428	1018090.348	957333.469	1685.771	BV	4°45'34.86825"N	74°27'43.56889"W	1708.3082
20429	1018090.298	957333.458	1685.972	SAR	4°45'34.86662"N	74°27'43.56925"W	1708.5092
20430	1018090.481	957333.231	1685.993	RAM	4°45'34.87257"N	74°27'43.57662"W	1708.5302
20431	1018090.848	957332.821	1685.849	RAM	4°45'34.88450"N	74°27'43.58995"W	1708.3862
20432	1018089.069	957332.109	1685.921	RAM	4°45'34.82658"N	74°27'43.61300"W	1708.4580
20433	1018091.215	957329.390	1685.914	RAM	4°45'34.89639"N	74°27'43.70127"W	1708.4508
20434	1018092.256	957330.941	1685.749	RAM	4°45'34.93031"N	74°27'43.65096"W	1708.2860
20435	1018092.641	957330.483	1685.945	RAM	4°45'34.94284"N	74°27'43.66583"W	1708.4820
20436	1018092.671	957330.513	1685.739	BV	4°45'34.94381"N	74°27'43.66486"W	1708.2760
20437	1018092.799	957330.251	1685.953	SAR	4°45'34.94798"N	74°27'43.67337"W	1708.4899
20438	1018089.201	957331.544	1685.929	SUM	4°45'34.83087"N	74°27'43.63134"W	1708.4659
20439	1018088.735	957331.106	1685.914	SUM	4°45'34.81569"N	74°27'43.64554"W	1708.4509
20440	1018088.462	957330.320	1685.838	RGA	4°45'34.80679"N	74°27'43.67104"W	1708.3747
20441	1018088.758	957330.024	1685.843	RGA	4°45'34.81642"N	74°27'43.68065"W	1708.3797
20442	1018088.967	957329.689	1685.820	RGA	4°45'34.82322"N	74°27'43.69153"W	1708.3567
20443	1018089.230	957329.388	1685.844	RGA	4°45'34.83177"N	74°27'43.70130"W	1708.3807

Name	Northing (m)	Easting (m)	Elevation (m)	Code	WGS84 Latitude	WGS84 Longitude	WGS84 Ell.Height (m)
20444	1018090.595	957329.850	1685.878	SUM	4°45'34.87622"N	74°27'43.68633"W	1708.4148
20445	1018090.107	957329.463	1685.878	SUM	4°45'34.86032"N	74°27'43.69888"W	1708.4147
20446	1018093.063	957327.448	1686.014	PTE	4°45'34.95652"N	74°27'43.76433"W	1708.5506
20447	1018096.197	957325.726	1685.991	SEN	4°45'35.05851"N	74°27'43.82026"W	1708.5275
20448	1018099.796	957320.952	1686.131	PTE	4°45'35.17558"N	74°27'43.97525"W	1708.6671
20449	1018098.941	957319.567	1685.907	SUM	4°45'35.14771"N	74°27'44.02018"W	1708.4429
20450	1018098.417	957319.174	1685.884	SUM	4°45'35.13065"N	74°27'44.03292"W	1708.4198
20451	1018098.453	957317.352	1685.967	RGA	4°45'35.13178"N	74°27'44.09204"W	1708.5026
20452	1018098.691	957316.996	1686.001	RGA	4°45'35.13953"N	74°27'44.10360"W	1708.5365
20453	1018098.926	957316.712	1686.026	RGA	4°45'35.14717"N	74°27'44.11282"W	1708.5615
20454	1018098.975	957315.993	1686.075	P	4°45'35.14875"N	74°27'44.13616"W	1708.6104
20455	1018099.360	957316.265	1686.021	P	4°45'35.16129"N	74°27'44.12734"W	1708.5565
20456	1018101.606	957314.353	1685.808	RGA	4°45'35.23440"N	74°27'44.18942"W	1708.3433
20457	1018103.311	957311.290	1685.995	RGA	4°45'35.28985"N	74°27'44.28885"W	1708.5300
20458	1018103.517	957311.037	1686.011	RGA	4°45'35.29655"N	74°27'44.29707"W	1708.5460
20459	1018101.535	957319.595	1685.574	SUM	4°45'35.23216"N	74°27'44.01932"W	1708.1100
20460	1018102.131	957319.994	1685.642	SUM	4°45'35.25157"N	74°27'44.00638"W	1708.1781
20461	1018101.455	957320.770	1685.669	SUM	4°45'35.22958"N	74°27'43.98119"W	1708.2051
20462	1018100.912	957320.248	1685.603	SUM	4°45'35.21189"N	74°27'43.99812"W	1708.1390
20463	1018105.988	957307.339	1685.989	P	4°45'35.37692"N	74°27'44.41711"W	1708.5236
20464	1018105.507	957306.909	1685.972	P	4°45'35.36125"N	74°27'44.43105"W	1708.5066
20465	1018105.494	957306.910	1685.965	CJ	4°45'35.36083"N	74°27'44.43102"W	1708.4996
20466	1018106.009	957307.259	1685.954	CJ	4°45'35.37760"N	74°27'44.41971"W	1708.4886
20467	1018106.363	957306.807	1685.979	CJ	4°45'35.38912"N	74°27'44.43438"W	1708.5136
20468	1018105.867	957306.440	1685.977	CJ	4°45'35.37296"N	74°27'44.44628"W	1708.5115
20469	1018108.669	957310.432	1685.883	SAR	4°45'35.46426"N	74°27'44.31680"W	1708.4182
20470	1018108.716	957310.458	1685.655	BV	4°45'35.46579"N	74°27'44.31595"W	1708.1902
20471	1018113.340	957304.546	1685.806	BV	4°45'35.61620"N	74°27'44.50785"W	1708.3406
20472	1018113.336	957304.444	1685.959	SAR	4°45'35.61607"N	74°27'44.51116"W	1708.4936
20473	1018105.448	957306.951	1686.045	CR	4°45'35.35933"N	74°27'44.42969"W	1708.5796
20474	1018109.795	957302.441	1686.139	CR	4°45'35.50076"N	74°27'44.57612"W	1708.6732
20475	1018110.542	957302.837	1685.972	RAM	4°45'35.52508"N	74°27'44.56326"W	1708.5063
20476	1018113.184	957304.721	1685.952	RAM	4°45'35.61113"N	74°27'44.50217"W	1708.4866
20477	1018112.881	957305.099	1685.801	RAM	4°45'35.60127"N	74°27'44.48990"W	1708.3357
20478	1018109.074	957309.781	1685.675	RAM	4°45'35.47743"N	74°27'44.33793"W	1708.2101
20479	1018108.614	957310.389	1685.909	RAM	4°45'35.46246"N	74°27'44.31819"W	1708.4442
20480	1018106.184	957308.377	1685.969	RAM	4°45'35.38332"N	74°27'44.38343"W	1708.5038
20481	1018104.321	957310.802	1685.988	RAM	4°45'35.32272"N	74°27'44.30471"W	1708.5230
20482	1018106.832	957312.709	1685.878	RAM	4°45'35.40450"N	74°27'44.24287"W	1708.4134
20483	1018106.416	957313.241	1685.711	RAM	4°45'35.39097"N	74°27'44.22560"W	1708.2464
20484	1018102.430	957318.160	1685.663	RAM	4°45'35.26127"N	74°27'44.06590"W	1708.1989
20485	1018101.835	957318.881	1685.908	RAM	4°45'35.24191"N	74°27'44.04250"W	1708.4439
20486	1018100.061	957316.326	1685.825	RAM	4°45'35.18411"N	74°27'44.12537"W	1708.3605
20487	1018116.042	957297.735	1685.926	PTE	4°45'35.70403"N	74°27'44.72892"W	1708.4599

Name	Northing (m)	Easting (m)	Elevation (m)	Code	WGS84 Latitude	WGS84 Longitude	WGS84 Ell.Height (m)
20488	1018120.977	957293.816	1685.947	PTE	4°45'35.86461"N	74°27'44.85619"W	1708.4806
20489	1018124.426	957290.182	1685.868	SEN	4°45'35.97685"N	74°27'44.97418"W	1708.4013
20490	1018124.169	957290.847	1685.831	SAR	4°45'35.96850"N	74°27'44.95260"W	1708.3644
20491	1018124.211	957290.901	1685.673	BV	4°45'35.96987"N	74°27'44.95084"W	1708.2064
20492	1018119.947	957290.007	1686.184	CR	4°45'35.83104"N	74°27'44.97977"W	1708.7171
20493	1018120.049	957289.748	1686.119	P	4°45'35.83435"N	74°27'44.98818"W	1708.6521
20494	1018126.084	957281.831	1686.175	P	4°45'36.03066"N	74°27'45.24520"W	1708.7074
20495	1018126.188	957281.691	1686.209	CR	4°45'36.03405"N	74°27'45.24975"W	1708.7413
20496	1018133.659	957272.769	1686.048	CR	4°45'36.27709"N	74°27'45.53938"W	1708.5796
20497	1018133.774	957272.616	1686.132	P	4°45'36.28083"N	74°27'45.54434"W	1708.6635
20498	1018134.994	957273.311	1685.822	P	4°45'36.32055"N	74°27'45.52181"W	1708.3537
20499	1018138.859	957268.595	1685.770	VVA	4°45'36.44632"N	74°27'45.67492"W	1708.3013
20500	1018139.039	957268.414	1685.813	VVA	4°45'36.45217"N	74°27'45.68080"W	1708.3443
20501	1018140.653	957269.398	1685.657	SAR	4°45'36.50473"N	74°27'45.64890"W	1708.1884
20502	1018140.694	957269.392	1685.464	BV	4°45'36.50607"N	74°27'45.64910"W	1707.9955
20503	1018136.533	957275.164	1685.491	BV	4°45'36.37069"N	74°27'45.46171"W	1708.0230
20504	1018136.514	957275.159	1685.717	SAR	4°45'36.37007"N	74°27'45.46188"W	1708.2490
20505	1018135.095	957276.187	1685.920	PTE	4°45'36.32390"N	74°27'45.42849"W	1708.4521
20506	1018132.968	957279.616	1685.806	SAR	4°45'36.25472"N	74°27'45.31718"W	1708.3384
20507	1018132.965	957279.702	1685.549	BV	4°45'36.25463"N	74°27'45.31439"W	1708.0814
20508	1018152.823	957268.836	1685.545	GPS-2	4°45'36.90091"N	74°27'45.66737"W	1708.0769
20509	1018159.094	957258.533	1685.125	BV	4°45'37.10486"N	74°27'46.00180"W	1707.6559
20510	1018159.151	957258.521	1685.248	SAR	4°45'37.10671"N	74°27'46.00219"W	1707.7789
20511	1018162.139	957260.167	1685.265	P	4°45'37.20402"N	74°27'45.94883"W	1707.7963
20512	1018164.436	957252.918	1685.109	SEN	4°45'37.27865"N	74°27'46.18410"W	1707.6395
20513	1018164.770	957252.687	1685.078	PTT	4°45'37.28952"N	74°27'46.19161"W	1707.6084
20514	1018167.536	957245.934	1684.773	BV	4°45'37.37947"N	74°27'46.41080"W	1707.3027
20515	1018167.559	957245.937	1684.896	SAR	4°45'37.38021"N	74°27'46.41070"W	1707.4257
20516	1018170.386	957247.995	1684.860	P	4°45'37.47225"N	74°27'46.34397"W	1707.3901
20517	1018174.790	957237.322	1684.615	SEN	4°45'37.61545"N	74°27'46.69039"W	1707.1440
20518	1018177.132	957231.341	1684.265	BV	4°45'37.69157"N	74°27'46.88452"W	1706.7933
20519	1018177.164	957231.342	1684.386	SAR	4°45'37.69261"N	74°27'46.88449"W	1706.9143
20520	1018180.267	957233.348	1684.455	MU	4°45'37.79367"N	74°27'46.81942"W	1706.9837
20521	1018180.015	957233.246	1684.469	COL	4°45'37.78546"N	74°27'46.82273"W	1706.9977
20522	1018179.835	957233.541	1684.495	COL	4°45'37.77961"N	74°27'46.81315"W	1707.0237
20523	1018172.926	957243.693	1685.116	ACC	4°45'37.55489"N	74°27'46.48362"W	1707.6457
20524	1018171.527	957245.995	1684.999	ACC	4°45'37.50939"N	74°27'46.40889"W	1707.5289
20525	1018150.485	957275.682	1686.023	P	4°45'36.82490"N	74°27'45.44518"W	1708.5557
20526	1018148.996	957279.108	1685.500	P	4°45'36.77649"N	74°27'45.33398"W	1708.0331
20527	1018149.263	957278.776	1685.488	P	4°45'36.78518"N	74°27'45.34476"W	1708.0210
20528	1018149.469	957278.942	1685.480	P	4°45'36.79189"N	74°27'45.33937"W	1708.0131
20529	1018150.903	957276.764	1685.677	P	4°45'36.83853"N	74°27'45.41007"W	1708.2098
20530	1018150.725	957276.628	1685.675	P	4°45'36.83273"N	74°27'45.41448"W	1708.2078
20531	1018150.972	957276.315	1685.675	P	4°45'36.84077"N	74°27'45.42465"W	1708.2078

Name	Northing (m)	Easting (m)	Elevation (m)	Code	WGS84 Latitude	WGS84 Longitude	WGS84 Ell.Height (m)
20532	1018151.150	957276.454	1685.673	P	4°45'36.84656"N	74°27'45.42014"W	1708.2058
20533	1018152.631	957274.249	1685.628	P	4°45'36.89473"N	74°27'45.49172"W	1708.1606
20534	1018152.415	957274.112	1685.605	P	4°45'36.88770"N	74°27'45.49616"W	1708.1376
20535	1018152.639	957273.764	1685.607	P	4°45'36.89498"N	74°27'45.50746"W	1708.1395
20536	1018152.842	957273.911	1685.603	P	4°45'36.90160"N	74°27'45.50269"W	1708.1356
20537	1018154.308	957271.729	1685.539	P	4°45'36.94928"N	74°27'45.57353"W	1708.0714
20538	1018154.127	957271.576	1685.515	P	4°45'36.94338"N	74°27'45.57849"W	1708.0473
20539	1018154.372	957271.271	1685.524	P	4°45'36.95135"N	74°27'45.58839"W	1708.0563
20540	1018154.585	957271.402	1685.521	P	4°45'36.95829"N	74°27'45.58414"W	1708.0533
20541	1018156.025	957269.223	1685.484	P	4°45'37.00516"N	74°27'45.65485"W	1708.0161
20542	1018155.816	957269.049	1685.472	P	4°45'36.99835"N	74°27'45.66049"W	1708.0041
20543	1018156.072	957268.731	1685.470	P	4°45'37.00668"N	74°27'45.67081"W	1708.0021
20544	1018156.281	957268.864	1685.462	P	4°45'37.01348"N	74°27'45.66650"W	1707.9941
20545	1018157.720	957266.685	1685.439	P	4°45'37.06029"N	74°27'45.73724"W	1707.9709
20546	1018157.543	957266.538	1685.432	P	4°45'37.05452"N	74°27'45.74200"W	1707.9639
20547	1018157.806	957266.219	1685.433	P	4°45'37.06308"N	74°27'45.75236"W	1707.9648
20548	1018158.002	957266.368	1685.441	P	4°45'37.06946"N	74°27'45.74753"W	1707.9729
20549	1018159.444	957264.136	1685.385	P	4°45'37.11636"N	74°27'45.81999"W	1707.9166
20550	1018159.256	957264.009	1685.352	P	4°45'37.11024"N	74°27'45.82410"W	1707.8836
20551	1018159.491	957263.671	1685.333	P	4°45'37.11788"N	74°27'45.83508"W	1707.8646
20552	1018159.718	957263.810	1685.359	P	4°45'37.12527"N	74°27'45.83057"W	1707.8906
20553	1018161.141	957261.618	1685.340	P	4°45'37.17156"N	74°27'45.90173"W	1707.8714
20554	1018160.961	957261.497	1685.301	P	4°45'37.16569"N	74°27'45.90565"W	1707.8324
20555	1018161.207	957261.140	1685.285	P	4°45'37.17370"N	74°27'45.91724"W	1707.8163
20556	1018161.401	957261.291	1685.310	P	4°45'37.18001"N	74°27'45.91234"W	1707.8414
20557	1018162.858	957259.113	1685.254	P	4°45'37.22740"N	74°27'45.98305"W	1707.7852
20558	1018162.686	957258.964	1685.223	P	4°45'37.22180"N	74°27'45.98788"W	1707.7541
20559	1018162.909	957258.622	1685.209	P	4°45'37.22905"N	74°27'45.99898"W	1707.7401
20560	1018163.107	957258.790	1685.215	P	4°45'37.23550"N	74°27'45.99353"W	1707.7461
20561	1018164.552	957256.611	1685.203	P	4°45'37.28250"N	74°27'46.06427"W	1707.7339
20562	1018164.362	957256.486	1685.176	P	4°45'37.27631"N	74°27'46.06832"W	1707.7069
20563	1018164.580	957256.125	1685.160	P	4°45'37.28340"N	74°27'46.08004"W	1707.6909
20564	1018164.781	957256.264	1685.185	P	4°45'37.28995"N	74°27'46.07553"W	1707.7159
20565	1018166.249	957254.062	1685.076	P	4°45'37.33769"N	74°27'46.14702"W	1707.6067
20566	1018166.074	957253.934	1685.088	P	4°45'37.33199"N	74°27'46.15117"W	1707.6187
20567	1018166.295	957253.600	1685.078	P	4°45'37.33918"N	74°27'46.16201"W	1707.6086
20568	1018166.498	957253.742	1685.081	P	4°45'37.34579"N	74°27'46.15741"W	1707.6117
20569	1018167.943	957251.584	1685.040	P	4°45'37.39279"N	74°27'46.22746"W	1707.5705
20570	1018167.743	957251.429	1685.020	P	4°45'37.38628"N	74°27'46.23249"W	1707.5504
20571	1018167.986	957251.103	1685.000	P	4°45'37.39418"N	74°27'46.24307"W	1707.5304
20572	1018168.209	957251.254	1685.023	P	4°45'37.40145"N	74°27'46.23818"W	1707.5534
20573	1018169.658	957249.053	1684.938	P	4°45'37.44857"N	74°27'46.30963"W	1707.4682
20574	1018169.436	957248.884	1684.922	P	4°45'37.44134"N	74°27'46.31511"W	1707.4522
20575	1018169.690	957248.565	1684.922	P	4°45'37.44961"N	74°27'46.32546"W	1707.4522

Name	Northing (m)	Easting (m)	Elevation (m)	Code	WGS84 Latitude	WGS84 Longitude	WGS84 Ell.Height (m)
20576	1018169.908	957248.734	1684.929	P	4°45'37.45671"N	74°27'46.31998"W	1707.4592
20577	1018171.353	957246.544	1684.885	P	4°45'37.50374"N	74°27'46.39107"W	1707.4150
20578	1018171.094	957246.343	1684.875	P	4°45'37.49530"N	74°27'46.39759"W	1707.4049
20579	1018171.382	957245.945	1684.861	P	4°45'37.50467"N	74°27'46.41051"W	1707.3909
20580	1018171.571	957246.074	1684.850	P	4°45'37.51083"N	74°27'46.40633"W	1707.3799
20581	1018173.063	957243.826	1684.864	P	4°45'37.55935"N	74°27'46.47931"W	1707.3937
20582	1018172.882	957243.700	1684.868	P	4°45'37.55346"N	74°27'46.48339"W	1707.3977
20583	1018173.166	957243.240	1684.897	P	4°45'37.56269"N	74°27'46.49832"W	1707.4266
20584	1018173.417	957243.452	1684.901	P	4°45'37.57087"N	74°27'46.49145"W	1707.4307
20585	1018174.905	957241.276	1684.876	P	4°45'37.61927"N	74°27'46.56209"W	1707.4055
20586	1018174.730	957241.169	1684.841	P	4°45'37.61357"N	74°27'46.56556"W	1707.3705
20587	1018174.945	957240.813	1684.824	P	4°45'37.62056"N	74°27'46.57712"W	1707.3534
20588	1018175.128	957240.957	1684.887	P	4°45'37.62652"N	74°27'46.57245"W	1707.4164
20589	1018176.483	957238.707	1684.853	P	4°45'37.67059"N	74°27'46.64549"W	1707.3822
20590	1018176.380	957238.615	1684.852	P	4°45'37.66723"N	74°27'46.64847"W	1707.3812
20591	1018176.632	957238.262	1684.848	P	4°45'37.67543"N	74°27'46.65993"W	1707.3772
20592	1018176.836	957238.428	1684.639	P	4°45'37.68207"N	74°27'46.65455"W	1707.1682
20593	1018178.317	957236.226	1684.614	P	4°45'37.73024"N	74°27'46.72603"W	1707.1430
20594	1018178.153	957236.085	1684.534	P	4°45'37.72490"N	74°27'46.73060"W	1707.0630
20595	1018178.368	957235.737	1684.575	P	4°45'37.73189"N	74°27'46.74190"W	1707.1039
20596	1018178.594	957235.910	1684.498	P	4°45'37.73925"N	74°27'46.73626"W	1707.0270
20597	1018180.026	957233.719	1684.498	P	4°45'37.78583"N	74°27'46.80738"W	1707.0268
20598	1018179.840	957233.562	1684.493	P	4°45'37.77977"N	74°27'46.81247"W	1707.0217
20599	1018180.065	957233.242	1684.462	P	4°45'37.78709"N	74°27'46.82286"W	1706.9907
20600	1018180.277	957233.376	1684.489	P	4°45'37.79399"N	74°27'46.81852"W	1707.0177
20601	1018180.939	957231.189	1684.432	RGA	4°45'37.81550"N	74°27'46.88950"W	1706.9605
20602	1018181.761	957231.182	1684.448	P	4°45'37.84226"N	74°27'46.88974"W	1706.9765
20603	1018181.587	957231.077	1684.443	P	4°45'37.83659"N	74°27'46.89314"W	1706.9715
20604	1018181.791	957230.733	1684.491	P	4°45'37.84323"N	74°27'46.90431"W	1707.0195
20605	1018181.984	957230.874	1684.497	P	4°45'37.84951"N	74°27'46.89974"W	1707.0255
20606	1018182.517	957230.067	1684.434	P	4°45'37.86685"N	74°27'46.92594"W	1706.9624
20607	1018182.425	957230.105	1684.427	ESC	4°45'37.86386"N	74°27'46.92470"W	1706.9554
20608	1018181.219	957229.649	1684.406	ESC	4°45'37.82459"N	74°27'46.93948"W	1706.9343
20609	1018181.216	957229.605	1684.203	ESC	4°45'37.82449"N	74°27'46.94090"W	1706.7313
20610	1018182.394	957230.050	1684.233	ESC	4°45'37.86285"N	74°27'46.92649"W	1706.7614
20611	1018182.699	957229.903	1684.240	ESC	4°45'37.87277"N	74°27'46.93126"W	1706.7684
20612	1018182.772	957229.874	1684.186	ESC	4°45'37.87515"N	74°27'46.93220"W	1706.7144
20613	1018181.550	957229.398	1684.198	ESC	4°45'37.83536"N	74°27'46.94763"W	1706.7263
20614	1018181.571	957229.364	1683.978	ESC	4°45'37.83604"N	74°27'46.94873"W	1706.5063
20615	1018181.684	957229.065	1684.001	ESC	4°45'37.83971"N	74°27'46.95844"W	1706.5292
20616	1018182.886	957229.513	1683.963	ESC	4°45'37.87885"N	74°27'46.94392"W	1706.4914
20617	1018182.867	957229.627	1683.981	ESC	4°45'37.87824"N	74°27'46.94022"W	1706.5094
20618	1018182.685	957229.769	1683.990	ESC	4°45'37.87231"N	74°27'46.93561"W	1706.5184
20619	1018182.829	957229.976	1684.370	SEN	4°45'37.87701"N	74°27'46.92889"W	1706.8984

Name	Northing (m)	Easting (m)	Elevation (m)	Code	WGS84 Latitude	WGS84 Longitude	WGS84 Ell.Height (m)
20620	1018178.102	957229.903	1684.204	BV	4°45'37.72312"N	74°27'46.93120"W	1706.7322
20621	1018178.127	957229.919	1684.367	SAR	4°45'37.72395"N	74°27'46.93067"W	1706.8952
20622	1018178.411	957229.519	1684.359	SAR	4°45'37.73317"N	74°27'46.94367"W	1706.8872
20623	1018178.384	957229.501	1684.212	BV	4°45'37.73229"N	74°27'46.94425"W	1706.7402
20624	1018178.708	957229.179	1684.172	BV	4°45'37.74284"N	74°27'46.95468"W	1706.7001
20625	1018178.745	957229.193	1684.351	SAR	4°45'37.74404"N	74°27'46.95423"W	1706.8791
20626	1018179.158	957228.982	1684.325	SAR	4°45'37.75748"N	74°27'46.96108"W	1706.8531
20627	1018179.113	957228.948	1684.119	BV	4°45'37.75601"N	74°27'46.96218"W	1706.6471
20628	1018179.513	957228.803	1684.114	BV	4°45'37.76903"N	74°27'46.96689"W	1706.6421
20629	1018179.529	957228.850	1684.294	SAR	4°45'37.76955"N	74°27'46.96537"W	1706.8221
20630	1018180.008	957228.762	1684.281	SAR	4°45'37.78515"N	74°27'46.96823"W	1706.8091
20631	1018180.002	957228.723	1684.101	BV	4°45'37.78495"N	74°27'46.96950"W	1706.6291
20632	1018180.596	957228.720	1684.030	BV	4°45'37.80429"N	74°27'46.96961"W	1706.5582
20633	1018180.593	957228.744	1684.241	SAR	4°45'37.80421"N	74°27'46.96883"W	1706.7692
20634	1018181.658	957229.083	1684.184	SAR	4°45'37.83887"N	74°27'46.95785"W	1706.7122
20635	1018181.634	957229.014	1683.961	BV	4°45'37.83808"N	74°27'46.96009"W	1706.4892
20636	1018182.799	957229.434	1683.885	BV	4°45'37.87602"N	74°27'46.94648"W	1706.4133
20637	1018183.015	957228.654	1683.849	BV	4°45'37.88303"N	74°27'46.97180"W	1706.3773
20638	1018183.502	957228.434	1683.746	BV	4°45'37.89888"N	74°27'46.97895"W	1706.2743
20639	1018185.330	957228.544	1683.602	BV	4°45'37.95840"N	74°27'46.97541"W	1706.1303
20640	1018189.640	957229.747	1683.187	BV	4°45'38.09873"N	74°27'46.93646"W	1705.7157
20641	1018214.623	957238.884	1681.095	BV	4°45'38.91221"N	74°27'46.64042"W	1703.6260
20642	1018211.741	957243.094	1682.900	P	4°45'38.81847"N	74°27'46.50375"W	1705.4314
20643	1018212.099	957242.406	1682.516	TN	4°45'38.83011"N	74°27'46.52608"W	1705.0473
20644	1018212.208	957240.678	1681.791	PTE	4°45'38.83363"N	74°27'46.58216"W	1704.3221
20645	1018212.038	957238.672	1681.498	SEN	4°45'38.82806"N	74°27'46.64725"W	1704.0288
20646	1018213.082	957241.079	1681.680	TN	4°45'38.86209"N	74°27'46.56917"W	1704.2112
20647	1018213.179	957240.368	1681.243	TN	4°45'38.86523"N	74°27'46.59224"W	1703.7741
20648	1018213.667	957239.326	1681.190	TN	4°45'38.88110"N	74°27'46.62606"W	1703.7210
20649	1018205.996	957237.359	1681.827	TN	4°45'38.63134"N	74°27'46.68974"W	1704.3574
20650	1018206.215	957238.785	1682.497	ARB	4°45'38.63849"N	74°27'46.64347"W	1705.0276
20651	1018205.947	957239.587	1683.265	TN	4°45'38.62978"N	74°27'46.61744"W	1705.7957
20652	1018201.593	957236.715	1682.992	ARB	4°45'38.48799"N	74°27'46.71055"W	1705.5221
20653	1018199.156	957235.008	1682.630	SEN	4°45'38.40862"N	74°27'46.76593"W	1705.1598
20654	1018191.920	957232.940	1683.635	ARB	4°45'38.17301"N	74°27'46.83289"W	1706.1642
20655	1018187.320	957231.253	1684.076	ARB	4°45'38.02323"N	74°27'46.88754"W	1706.6048
20656	1018185.703	957230.289	1683.880	PTE	4°45'37.97057"N	74°27'46.91880"W	1706.4086
20657	1018184.119	957230.841	1684.366	P	4°45'37.91902"N	74°27'46.90085"W	1706.8946
20658	1018184.198	957230.644	1684.321	P	4°45'37.92159"N	74°27'46.90725"W	1706.8496
20659	1018184.564	957230.767	1684.372	P	4°45'37.93350"N	74°27'46.90326"W	1706.9006
20660	1018184.499	957231.002	1684.438	P	4°45'37.93139"N	74°27'46.89563"W	1706.9666
20661	1018186.891	957232.072	1684.545	P	4°45'38.00928"N	74°27'46.86096"W	1707.0739
20662	1018187.016	957231.832	1684.382	P	4°45'38.01335"N	74°27'46.86875"W	1706.9108
20663	1018218.503	957231.604	1681.052	BV	4°45'39.03838"N	74°27'46.87673"W	1703.5822

Name	Northing (m)	Easting (m)	Elevation (m)	Code	WGS84 Latitude	WGS84 Longitude	WGS84 Ell.Height (m)
20664	1018217.748	957228.083	1681.050	P	4°45'39.01373"N	74°27'46.99097"W	1703.5798
20665	1018215.859	957229.231	1681.482	PTE	4°45'38.95226"N	74°27'46.95368"W	1704.0118
20666	1018215.603	957229.732	1681.502	SAR	4°45'38.94394"N	74°27'46.93742"W	1704.0319
20667	1018215.547	957229.772	1681.340	BV	4°45'38.94211"N	74°27'46.93612"W	1703.8699
20668	1018200.644	957224.979	1682.422	BV	4°45'38.45686"N	74°27'47.09139"W	1704.9506
20669	1018200.649	957224.917	1682.603	SAR	4°45'38.45703"N	74°27'47.09341"W	1705.1316
20670	1018201.077	957224.424	1682.425	TN	4°45'38.47098"N	74°27'47.10941"W	1704.9535
20671	1018201.458	957223.708	1681.767	TN	4°45'38.48337"N	74°27'47.13262"W	1704.2955
20672	1018202.461	957224.234	1681.750	TN	4°45'38.51603"N	74°27'47.11557"W	1704.2786
20673	1018202.221	957224.943	1682.300	TN	4°45'38.50820"N	74°27'47.09256"W	1704.8287
20674	1018203.364	957225.036	1682.233	ARB	4°45'38.54541"N	74°27'47.08957"W	1704.7617
20675	1018205.505	957225.445	1682.072	ARB	4°45'38.61512"N	74°27'47.07634"W	1704.6009
20676	1018212.335	957228.113	1681.697	TN	4°45'38.83752"N	74°27'46.98989"W	1704.2265
20677	1018212.337	957226.861	1681.744	TN	4°45'38.83756"N	74°27'47.03052"W	1704.2734
20678	1018211.030	957226.470	1681.575	TN	4°45'38.79500"N	74°27'47.04318"W	1704.1042
20679	1018209.802	957227.158	1681.882	TN	4°45'38.75504"N	74°27'47.02083"W	1704.4113
20680	1018208.617	957225.584	1681.497	TN	4°45'38.71643"N	74°27'47.07189"W	1704.0260
20681	1018206.883	957226.019	1681.950	TN	4°45'38.65999"N	74°27'47.05774"W	1704.4790
20682	1018206.029	957224.540	1681.749	TN	4°45'38.63219"N	74°27'47.10572"W	1704.2778
20683	1018204.535	957224.162	1681.606	TN	4°45'38.58355"N	74°27'47.11795"W	1704.1347
20684	1018203.777	957223.863	1681.344	TN	4°45'38.55887"N	74°27'47.12764"W	1703.8726
20686	1018201.485	957222.375	1681.148	P	4°45'38.48422"N	74°27'47.17588"W	1703.6763
20687	1018200.884	957223.433	1681.864	P	4°45'38.46468"N	74°27'47.14157"W	1704.3924
20688	1018200.729	957223.350	1682.561	P	4°45'38.45963"N	74°27'47.14426"W	1705.0894
20689	1018200.847	957223.413	1682.612	P	4°45'38.46347"N	74°27'47.14221"W	1705.1404
20690	1018201.092	957222.448	1682.635	P	4°45'38.47143"N	74°27'47.17353"W	1705.1633
20691	1018200.741	957222.325	1682.651	P	4°45'38.46000"N	74°27'47.17752"W	1705.1793
20692	1018200.795	957222.213	1682.590	P	4°45'38.46176"N	74°27'47.18115"W	1705.1183
20693	1018182.975	957215.478	1683.770	PZ	4°45'37.88151"N	74°27'47.39935"W	1706.2966
20694	1018187.884	957215.859	1683.504	BV	4°45'38.04132"N	74°27'47.38709"W	1706.0309
20695	1018187.965	957215.877	1683.571	SAR	4°45'38.04396"N	74°27'47.38651"W	1706.0979
20696	1018187.447	957216.402	1683.603	SAR	4°45'38.02711"N	74°27'47.36946"W	1706.1299
20697	1018187.386	957216.401	1683.525	BV	4°45'38.02512"N	74°27'47.36949"W	1706.0519
20698	1018187.231	957216.811	1683.583	BV	4°45'38.02008"N	74°27'47.35618"W	1706.1100
20699	1018187.248	957216.811	1683.627	SAR	4°45'38.02064"N	74°27'47.35618"W	1706.1540
20700	1018187.258	957217.005	1683.623	SAR	4°45'38.02097"N	74°27'47.34989"W	1706.1500
20701	1018187.243	957217.021	1683.586	BV	4°45'38.02048"N	74°27'47.34937"W	1706.1130
20702	1018187.404	957217.413	1683.594	BV	4°45'38.02573"N	74°27'47.33665"W	1706.1210
20703	1018187.427	957217.400	1683.637	SAR	4°45'38.02646"N	74°27'47.33709"W	1706.1640
20704	1018188.215	957218.675	1683.564	SAR	4°45'38.05215"N	74°27'47.29572"W	1706.0912
20705	1018188.180	957218.708	1683.512	BV	4°45'38.05102"N	74°27'47.29464"W	1706.0392
20706	1018188.960	957219.563	1683.446	BV	4°45'38.07642"N	74°27'47.26691"W	1705.9734
20707	1018188.999	957219.552	1683.499	SAR	4°45'38.07769"N	74°27'47.26727"W	1706.0264
20708	1018190.149	957220.692	1683.444	SAR	4°45'38.11515"N	74°27'47.23030"W	1705.9716

Name	Northing (m)	Easting (m)	Elevation (m)	Code	WGS84 Latitude	WGS84 Longitude	WGS84 Ell.Height (m)
20709	1018190.137	957220.731	1683.326	BV	4°45'38.11474"N	74°27'47.22903"W	1705.8536
20710	1018191.488	957221.350	1683.211	BV	4°45'38.15876"N	74°27'47.20898"W	1705.7387
20711	1018191.533	957221.343	1683.290	SAR	4°45'38.16022"N	74°27'47.20920"W	1705.8177
20712	1018193.419	957222.281	1683.167	SAR	4°45'38.22164"N	74°27'47.17880"W	1705.6949
20713	1018193.413	957222.305	1683.071	BV	4°45'38.22142"N	74°27'47.17802"W	1705.5989
20714	1018198.184	957224.207	1682.742	BV	4°45'38.37680"N	74°27'47.11640"W	1705.2704
20715	1018198.199	957224.159	1682.783	SAR	4°45'38.37728"N	74°27'47.11796"W	1705.3114
20716	1018192.608	957219.773	1682.899	RGA	4°45'38.19519"N	74°27'47.26017"W	1705.4266
20717	1018189.336	957217.838	1683.104	P	4°45'38.08863"N	74°27'47.32290"W	1705.6312
20718	1018189.275	957217.710	1683.110	P	4°45'38.08664"N	74°27'47.32705"W	1705.6372
20719	1018188.619	957216.650	1682.796	PTT	4°45'38.06527"N	74°27'47.36144"W	1705.3230
20720	1018192.542	957214.567	1682.316	RGA	4°45'38.19294"N	74°27'47.42911"W	1704.8429
20721	1018192.469	957214.996	1682.688	P	4°45'38.19057"N	74°27'47.41518"W	1705.2150
20722	1018192.386	957214.932	1682.232	P	4°45'38.18786"N	74°27'47.41726"W	1704.7590
20723	1018197.739	957207.782	1682.737	ARB	4°45'38.36199"N	74°27'47.64938"W	1705.2633
20724	1018197.913	957207.358	1682.302	MAT	4°45'38.36764"N	74°27'47.66314"W	1704.8283
20725	1018198.004	957207.567	1682.266	MAT	4°45'38.37061"N	74°27'47.65636"W	1704.7923
20726	1018198.030	957207.833	1682.237	MAT	4°45'38.37146"N	74°27'47.64773"W	1704.7633
20727	1018197.907	957208.030	1682.266	MAT	4°45'38.36746"N	74°27'47.64133"W	1704.7923
20728	1018197.674	957208.276	1682.284	MAT	4°45'38.35988"N	74°27'47.63335"W	1704.8104
20729	1018197.394	957208.453	1682.298	MAT	4°45'38.35077"N	74°27'47.62760"W	1704.8244
20730	1018197.121	957208.455	1682.315	MAT	4°45'38.34188"N	74°27'47.62753"W	1704.8414
20731	1018196.869	957208.403	1682.363	MAT	4°45'38.33368"N	74°27'47.62921"W	1704.8893
20732	1018196.604	957208.135	1682.451	MAT	4°45'38.32504"N	74°27'47.63790"W	1704.9773
20733	1018196.526	957207.912	1682.493	MAT	4°45'38.32250"N	74°27'47.64513"W	1705.0193
20734	1018196.536	957207.651	1682.489	MAT	4°45'38.32282"N	74°27'47.65360"W	1705.0152
20735	1018196.606	957207.436	1682.540	MAT	4°45'38.32510"N	74°27'47.66058"W	1705.0662
20736	1018196.755	957207.192	1682.539	MAT	4°45'38.32994"N	74°27'47.66851"W	1705.0652
20737	1018197.012	957207.060	1682.520	MAT	4°45'38.33831"N	74°27'47.67279"W	1705.0462
20738	1018197.218	957207.009	1682.477	MAT	4°45'38.34501"N	74°27'47.67445"W	1705.0032
20739	1018197.459	957207.019	1682.418	MAT	4°45'38.35286"N	74°27'47.67413"W	1704.9442
20740	1018197.771	957207.224	1682.349	MAT	4°45'38.36302"N	74°27'47.66749"W	1704.8752
20741	1018201.712	957203.321	1682.206	MAT	4°45'38.49124"N	74°27'47.79418"W	1704.7319
20742	1018201.912	957203.482	1682.192	MAT	4°45'38.49775"N	74°27'47.78896"W	1704.7180
20743	1018202.176	957203.552	1682.175	MAT	4°45'38.50635"N	74°27'47.78670"W	1704.7010
20744	1018202.520	957203.555	1682.096	MAT	4°45'38.51755"N	74°27'47.78660"W	1704.6220
20745	1018202.754	957203.398	1682.128	MAT	4°45'38.52516"N	74°27'47.79170"W	1704.6540
20746	1018203.000	957203.170	1682.099	MAT	4°45'38.53317"N	74°27'47.79911"W	1704.6250
20747	1018203.100	957202.843	1682.112	MAT	4°45'38.53641"N	74°27'47.80972"W	1704.6379
20748	1018203.047	957202.486	1682.098	MAT	4°45'38.53468"N	74°27'47.82130"W	1704.6239
20749	1018202.957	957202.301	1682.130	MAT	4°45'38.53175"N	74°27'47.82730"W	1704.6559
20750	1018202.751	957202.073	1682.165	MAT	4°45'38.52504"N	74°27'47.83470"W	1704.6908
20751	1018202.553	957201.974	1682.178	MAT	4°45'38.51859"N	74°27'47.83791"W	1704.7038
20752	1018202.373	957201.912	1682.200	MAT	4°45'38.51273"N	74°27'47.83992"W	1704.7258

Name	Northing (m)	Easting (m)	Elevation (m)	Code	WGS84 Latitude	WGS84 Longitude	WGS84 Ell.Height (m)
20753	1018202.064	957201.944	1682.244	MAT	4°45'38.50267"N	74°27'47.83887"W	1704.7698
20754	1018201.705	957202.149	1682.244	MAT	4°45'38.49099"N	74°27'47.83221"W	1704.7698
20755	1018201.541	957202.333	1682.281	MAT	4°45'38.48565"N	74°27'47.82624"W	1704.8068
20756	1018201.453	957202.658	1682.260	MAT	4°45'38.48279"N	74°27'47.81569"W	1704.7858
20757	1018201.456	957202.907	1682.279	MAT	4°45'38.48290"N	74°27'47.80761"W	1704.8049
20758	1018201.531	957203.123	1682.265	MAT	4°45'38.48534"N	74°27'47.80060"W	1704.7909
20759	1018202.202	957202.575	1682.503	ARB	4°45'38.50718"N	74°27'47.81840"W	1705.0289
20760	1018207.215	957198.028	1682.175	ARB	4°45'38.67031"N	74°27'47.96605"W	1704.7005
20761	1018206.475	957198.367	1682.014	MAT	4°45'38.64623"N	74°27'47.95503"W	1704.5395
20762	1018206.646	957198.607	1681.984	MAT	4°45'38.65180"N	74°27'47.94725"W	1704.5096
20763	1018206.927	957198.775	1681.973	MAT	4°45'38.66095"N	74°27'47.94180"W	1704.4986
20764	1018207.158	957198.838	1681.928	MAT	4°45'38.66847"N	74°27'47.93976"W	1704.4536
20765	1018207.499	957198.782	1681.942	MAT	4°45'38.67957"N	74°27'47.94158"W	1704.4676
20766	1018207.851	957198.595	1681.894	MAT	4°45'38.69103"N	74°27'47.94766"W	1704.4196
20767	1018208.030	957198.400	1681.857	MAT	4°45'38.69685"N	74°27'47.95399"W	1704.3826
20768	1018208.137	957198.016	1681.844	MAT	4°45'38.70033"N	74°27'47.96646"W	1704.3696
20769	1018208.078	957197.607	1681.895	MAT	4°45'38.69840"N	74°27'47.97973"W	1704.4205
20770	1018207.909	957197.339	1681.885	MAT	4°45'38.69289"N	74°27'47.98842"W	1704.4105
20771	1018207.647	957197.135	1681.930	MAT	4°45'38.68436"N	74°27'47.99503"W	1704.4554
20772	1018207.314	957197.046	1681.956	MAT	4°45'38.67352"N	74°27'47.99791"W	1704.4814
20773	1018207.082	957197.024	1681.950	MAT	4°45'38.66596"N	74°27'47.99862"W	1704.4754
20774	1018206.817	957197.137	1681.979	MAT	4°45'38.65734"N	74°27'47.99495"W	1704.5044
20775	1018206.686	957197.235	1682.003	MAT	4°45'38.65308"N	74°27'47.99177"W	1704.5284
20776	1018206.470	957197.497	1682.026	MAT	4°45'38.64605"N	74°27'47.98326"W	1704.5514
20777	1018206.387	957197.680	1682.018	MAT	4°45'38.64335"N	74°27'47.97732"W	1704.5434
20778	1018206.338	957197.901	1682.015	MAT	4°45'38.64176"N	74°27'47.97015"W	1704.5405
20779	1018206.376	957198.161	1682.006	MAT	4°45'38.64300"N	74°27'47.96172"W	1704.5315
20780	1018204.446	957204.003	1681.947	RGA	4°45'38.58025"N	74°27'47.77211"W	1704.4731
20781	1018204.690	957203.832	1681.969	RGA	4°45'38.58819"N	74°27'47.77766"W	1704.4951
20782	1018188.304	957218.403	1683.451	ESC	4°45'38.05505"N	74°27'47.30454"W	1705.9782
20783	1018188.512	957218.265	1683.422	ESC	4°45'38.06182"N	74°27'47.30903"W	1705.9492
20784	1018188.540	957218.247	1683.271	ESC	4°45'38.06273"N	74°27'47.30961"W	1705.7982
20785	1018188.781	957218.036	1683.238	ESC	4°45'38.07057"N	74°27'47.31646"W	1705.7652
20786	1018188.813	957218.049	1683.063	ESC	4°45'38.07161"N	74°27'47.31604"W	1705.5902
20787	1018189.061	957217.893	1683.089	ESC	4°45'38.07968"N	74°27'47.32111"W	1705.6162
20788	1018189.079	957217.870	1683.076	ESC	4°45'38.08027"N	74°27'47.32185"W	1705.6032
20789	1018188.137	957215.971	1682.904	ESC	4°45'38.04956"N	74°27'47.38346"W	1705.4309
20790	1018188.107	957215.959	1683.068	ESC	4°45'38.04859"N	74°27'47.38385"W	1705.5949
20791	1018187.801	957216.169	1683.088	ESC	4°45'38.03863"N	74°27'47.37703"W	1705.6149
20792	1018187.819	957216.187	1683.239	ESC	4°45'38.03921"N	74°27'47.37644"W	1705.7659
20793	1018187.555	957216.464	1683.290	ESC	4°45'38.03063"N	74°27'47.36745"W	1705.8169
20794	1018187.585	957216.503	1683.448	ESC	4°45'38.03160"N	74°27'47.36619"W	1705.9749
20795	1018187.454	957216.725	1683.459	ESC	4°45'38.02734"N	74°27'47.35898"W	1705.9860
20796	1018187.437	957216.836	1683.452	ESC	4°45'38.02679"N	74°27'47.35537"W	1705.9790

Name	Northing (m)	Easting (m)	Elevation (m)	Code	WGS84 Latitude	WGS84 Longitude	WGS84 Ell.Height (m)
20797	1018187.466	957216.973	1683.451	ESC	4°45'38.02774"N	74°27'47.35093"W	1705.9780
20798	1018189.237	957217.791	1683.113	ZD	4°45'38.08541"N	74°27'47.32442"W	1705.6402
20799	1018188.384	957218.474	1683.033	ZD	4°45'38.05765"N	74°27'47.30224"W	1705.5602
20800	1018189.075	957219.574	1683.063	ZD	4°45'38.08017"N	74°27'47.26656"W	1705.5904
20801	1018190.155	957220.425	1683.007	ZD	4°45'38.11534"N	74°27'47.23897"W	1705.5345
20802	1018192.848	957221.881	1682.858	ZD	4°45'38.20304"N	74°27'47.19177"W	1705.3859
20803	1018193.725	957219.655	1682.882	ZD	4°45'38.23155"N	74°27'47.26402"W	1705.4096
20804	1018193.776	957219.553	1682.650	ZD	4°45'38.23320"N	74°27'47.26733"W	1705.1776
20805	1018192.930	957221.779	1682.771	ZD	4°45'38.20571"N	74°27'47.19508"W	1705.2988
20806	1018194.916	957222.673	1682.724	ZD	4°45'38.27038"N	74°27'47.16611"W	1705.2520
20807	1018195.033	957222.434	1682.761	ESC	4°45'38.27418"N	74°27'47.17387"W	1705.2890
20808	1018195.853	957222.742	1682.833	ESC	4°45'38.30088"N	74°27'47.16389"W	1705.3611
20809	1018195.895	957222.768	1682.937	ESC	4°45'38.30225"N	74°27'47.16305"W	1705.4651
20810	1018195.764	957223.073	1683.002	ESC	4°45'38.29799"N	74°27'47.15315"W	1705.5301
20811	1018195.025	957222.709	1682.865	ESC	4°45'38.27393"N	74°27'47.16495"W	1705.3931
20812	1018195.144	957222.397	1682.873	ESC	4°45'38.27780"N	74°27'47.17507"W	1705.4010
20813	1018200.662	957224.746	1682.567	ZD	4°45'38.45745"N	74°27'47.09896"W	1705.0956
20814	1018200.719	957223.637	1682.589	ZD	4°45'38.45931"N	74°27'47.13494"W	1705.1174
20815	1018188.185	957215.912	1682.846	ZD	4°45'38.05112"N	74°27'47.38538"W	1705.3729
20816	1018188.134	957216.017	1682.852	ZD	4°45'38.04947"N	74°27'47.38197"W	1705.3789
20817	1018188.567	957216.809	1682.841	ZD	4°45'38.06358"N	74°27'47.35627"W	1705.3680
20818	1018188.573	957216.859	1682.891	ZD	4°45'38.06377"N	74°27'47.35465"W	1705.4180
20819	1018189.035	957217.867	1682.936	ZD	4°45'38.07883"N	74°27'47.32195"W	1705.4632
20820	1018192.403	957214.980	1682.757	ZD	4°45'38.18842"N	74°27'47.41570"W	1705.2840
20821	1018191.771	957214.090	1682.647	ZD	4°45'38.16783"N	74°27'47.44457"W	1705.1738
20822	1018191.814	957214.094	1682.408	ZD	4°45'38.16923"N	74°27'47.44444"W	1704.9348
20823	1018190.930	957213.062	1682.676	ZD	4°45'38.14043"N	74°27'47.47791"W	1705.2027
20824	1018193.586	957210.180	1682.620	ZD	4°45'38.22684"N	74°27'47.57148"W	1705.1464
20825	1018194.256	957210.288	1682.490	ZD	4°45'38.24865"N	74°27'47.56799"W	1705.0165
20826	1018196.395	957208.033	1682.488	ZD	4°45'38.31824"N	74°27'47.64121"W	1705.0143
20827	1018196.473	957207.428	1682.570	ZD	4°45'38.32077"N	74°27'47.66084"W	1705.0962
20828	1018198.132	957208.725	1682.205	ZD	4°45'38.37480"N	74°27'47.61879"W	1704.7314
20829	1018213.479	957195.761	1681.603	ZD	4°45'38.87419"N	74°27'48.03973"W	1704.1285
20830	1018210.255	957192.900	1681.680	ZD	4°45'38.76918"N	74°27'48.13251"W	1704.2050
20831	1018213.307	957195.724	1681.560	PTT	4°45'38.86859"N	74°27'48.04093"W	1704.0855
20832	1018193.744	957209.639	1682.905	ESC	4°45'38.23197"N	74°27'47.58904"W	1705.4314
20833	1018193.867	957209.799	1682.884	ESC	4°45'38.23598"N	74°27'47.58385"W	1705.4104
20834	1018194.061	957209.840	1682.881	ESC	4°45'38.24229"N	74°27'47.58252"W	1705.4074
20835	1018194.035	957209.877	1682.677	ESC	4°45'38.24145"N	74°27'47.58132"W	1705.2034
20836	1018193.785	957209.816	1682.688	ESC	4°45'38.23331"N	74°27'47.58330"W	1705.2144
20837	1018193.532	957210.098	1682.707	ESC	4°45'38.22508"N	74°27'47.57414"W	1705.2334
20838	1018194.223	957210.236	1682.668	ESC	4°45'38.24757"N	74°27'47.56968"W	1705.1945
20839	1018196.321	957208.065	1682.639	ESC	4°45'38.31583"N	74°27'47.64017"W	1705.1653
20840	1018196.373	957207.516	1682.611	ESC	4°45'38.31751"N	74°27'47.65798"W	1705.1372

Name	Northing (m)	Easting (m)	Elevation (m)	Code	WGS84 Latitude	WGS84 Longitude	WGS84 Ell.Height (m)
20841	1018196.592	957207.281	1682.821	ESC	4°45'38.32464"N	74°27'47.66561"W	1705.3472
20842	1018196.523	957206.866	1682.797	ESC	4°45'38.32238"N	74°27'47.67908"W	1705.3231
20843	1018196.612	957207.249	1682.728	ESC	4°45'38.32529"N	74°27'47.66665"W	1705.2542
20844	1018196.519	957206.824	1682.710	ESC	4°45'38.32225"N	74°27'47.68044"W	1705.2361
20845	1018196.580	957207.229	1682.625	ESC	4°45'38.32425"N	74°27'47.66730"W	1705.1512
20846	1018202.243	957206.000	1682.095	P	4°45'38.50858"N	74°27'47.70726"W	1704.6213
20847	1018213.962	957196.613	1681.840	P	4°45'38.88993"N	74°27'48.01209"W	1704.3656
20848	1018216.245	957193.374	1681.615	RGA	4°45'38.96419"N	74°27'48.11724"W	1704.1403
20849	1018216.655	957193.062	1681.585	RGA	4°45'38.97753"N	74°27'48.12738"W	1704.1103
20850	1018217.009	957192.635	1681.558	RGA	4°45'38.98904"N	74°27'48.14124"W	1704.0833
20851	1018212.289	957190.791	1681.450	ESC	4°45'38.83535"N	74°27'48.20098"W	1703.9748
20852	1018212.253	957190.779	1681.630	ESC	4°45'38.83418"N	74°27'48.20137"W	1704.1548
20853	1018212.008	957190.464	1681.651	ESC	4°45'38.82620"N	74°27'48.21159"W	1704.1758
20854	1018203.896	957198.884	1682.368	ESC	4°45'38.56228"N	74°27'47.93821"W	1704.8935
20855	1018204.217	957199.105	1682.332	ESC	4°45'38.57274"N	74°27'47.93104"W	1704.8575
20856	1018204.175	957199.155	1682.156	ESC	4°45'38.57137"N	74°27'47.92942"W	1704.6815
20857	1018203.918	957198.743	1682.484	SAR	4°45'38.56300"N	74°27'47.94279"W	1705.0095
20858	1018203.911	957198.737	1682.412	BV	4°45'38.56277"N	74°27'47.94298"W	1704.9375
20859	1018216.254	957185.802	1681.305	BV	4°45'38.96433"N	74°27'48.36295"W	1703.8294
20860	1018216.281	957185.842	1681.464	SAR	4°45'38.96521"N	74°27'48.36166"W	1703.9884
20861	1018216.978	957185.195	1681.387	SAR	4°45'38.98789"N	74°27'48.38266"W	1703.9113
20862	1018216.935	957185.158	1681.214	BV	4°45'38.98650"N	74°27'48.38387"W	1703.7383
20863	1018217.080	957185.264	1681.140	ESC	4°45'38.99121"N	74°27'48.38043"W	1703.6644
20864	1018217.273	957185.591	1681.132	ESC	4°45'38.99750"N	74°27'48.36982"W	1703.6564
20865	1018217.282	957185.612	1680.986	ESC	4°45'38.99779"N	74°27'48.36914"W	1703.5104
20866	1018218.815	957184.512	1680.795	ESC	4°45'39.04768"N	74°27'48.40486"W	1703.3193
20867	1018218.825	957184.453	1680.986	ESC	4°45'39.04800"N	74°27'48.40678"W	1703.5103
20868	1018218.679	957184.101	1681.015	ESC	4°45'39.04324"N	74°27'48.41820"W	1703.5393
20869	1018220.855	957183.623	1680.790	ESC	4°45'39.11407"N	74°27'48.43375"W	1703.3143
20870	1018220.863	957183.975	1680.800	ESC	4°45'39.11434"N	74°27'48.42233"W	1703.3244
20871	1018220.874	957184.011	1680.643	ESC	4°45'39.11470"N	74°27'48.42116"W	1703.1674
20872	1018221.516	957183.377	1680.937	SAR	4°45'39.13558"N	74°27'48.44175"W	1703.4613
20873	1018221.513	957183.364	1680.607	BV	4°45'39.13549"N	74°27'48.44217"W	1703.1313
20874	1018223.291	957182.800	1680.377	VVA	4°45'39.19336"N	74°27'48.46051"W	1702.9013
20875	1018237.999	957188.243	1678.309	BV	4°45'39.67227"N	74°27'48.28414"W	1700.8347
20876	1018237.997	957188.256	1678.434	SAR	4°45'39.67221"N	74°27'48.28372"W	1700.9597
20877	1018237.625	957188.862	1678.540	RGA	4°45'39.66011"N	74°27'48.26404"W	1701.0657
20878	1018238.520	957189.408	1678.470	P	4°45'39.68926"N	74°27'48.24634"W	1700.9958
20879	1018254.898	957193.798	1676.232	BV	4°45'40.22250"N	74°27'48.10420"W	1698.7591
20880	1018254.868	957193.869	1676.498	SAR	4°45'40.22154"N	74°27'48.10187"W	1699.0251
20881	1018255.438	957195.066	1676.657	P	4°45'40.24012"N	74°27'48.06304"W	1699.1843
20882	1018253.988	957194.310	1676.504	RGA	4°45'40.19290"N	74°27'48.08755"W	1699.0312
20883	1018258.340	957187.496	1676.072	BV	4°45'40.33444"N	74°27'48.30874"W	1698.5985
20884	1018258.342	957187.485	1676.266	SAR	4°45'40.33451"N	74°27'48.30910"W	1698.7925

Name	Northing (m)	Easting (m)	Elevation (m)	Code	WGS84 Latitude	WGS84 Longitude	WGS84 Ell.Height (m)
20885	1018258.746	957186.363	1676.380	P	4°45'40.34764"N	74°27'48.34552"W	1698.9064
20886	1018255.309	957186.223	1676.615	CJ	4°45'40.23575"N	74°27'48.34999"W	1699.1412
20887	1018255.409	957185.922	1676.644	CJ	4°45'40.23900"N	74°27'48.35976"W	1699.1702
20888	1018255.104	957185.788	1676.651	CJ	4°45'40.22906"N	74°27'48.36410"W	1699.1771
20889	1018254.999	957186.095	1676.654	CJ	4°45'40.22566"N	74°27'48.35414"W	1699.1802
20890	1018254.949	957185.967	1676.643	CJ	4°45'40.22403"N	74°27'48.35829"W	1699.1692
20891	1018254.527	957185.773	1676.643	CJ	4°45'40.21028"N	74°27'48.36458"W	1699.1691
20892	1018254.637	957185.353	1676.691	CJ	4°45'40.21385"N	74°27'48.37821"W	1699.2171
20893	1018255.090	957185.490	1676.679	CJ	4°45'40.22860"N	74°27'48.37377"W	1699.2051
20894	1018254.086	957185.917	1676.730	SAR	4°45'40.19593"N	74°27'48.35990"W	1699.2561
20895	1018254.080	957185.909	1676.751	SAR	4°45'40.19573"N	74°27'48.36016"W	1699.2771
20896	1018254.030	957185.935	1676.663	BV	4°45'40.19411"N	74°27'48.35931"W	1699.1891
20897	1018252.209	957185.309	1676.808	BV	4°45'40.13481"N	74°27'48.37959"W	1699.3339
20898	1018252.238	957185.278	1676.904	SAR	4°45'40.13576"N	74°27'48.38060"W	1699.4299
20899	1018252.225	957185.276	1676.939	SAR	4°45'40.13533"N	74°27'48.38066"W	1699.4649
20900	1018249.173	957184.156	1677.352	SAR	4°45'40.03596"N	74°27'48.41695"W	1699.8777
20901	1018249.122	957184.171	1677.148	BV	4°45'40.03430"N	74°27'48.41646"W	1699.6737
20902	1018249.082	957184.167	1677.194	RAM	4°45'40.03299"N	74°27'48.41659"W	1699.7197
20903	1018249.529	957183.078	1677.748	RAM	4°45'40.04752"N	74°27'48.45194"W	1700.2735
20904	1018245.256	957181.550	1677.883	RAM	4°45'39.90839"N	74°27'48.50147"W	1700.4082
20905	1018244.676	957182.706	1677.846	RAM	4°45'39.88953"N	74°27'48.46394"W	1700.3713
20906	1018244.637	957182.698	1677.758	BV	4°45'39.88826"N	74°27'48.46420"W	1700.2833
20907	1018244.674	957182.676	1677.938	SAR	4°45'39.88946"N	74°27'48.46492"W	1700.4633
20908	1018217.758	957187.134	1680.981	MAT	4°45'39.01332"N	74°27'48.31976"W	1703.5056
20909	1018217.470	957186.906	1681.024	MAT	4°45'39.00394"N	74°27'48.32716"W	1703.5486
20910	1018216.947	957186.828	1681.002	MAT	4°45'38.98691"N	74°27'48.32967"W	1703.5266
20911	1018216.387	957186.977	1681.083	MAT	4°45'38.96868"N	74°27'48.32483"W	1703.6075
20912	1018215.989	957187.342	1681.079	MAT	4°45'38.95573"N	74°27'48.31298"W	1703.6036
20913	1018215.749	957187.741	1681.134	MAT	4°45'38.94793"N	74°27'48.30003"W	1703.6586
20914	1018215.792	957188.162	1681.156	MAT	4°45'38.94934"N	74°27'48.28636"W	1703.6807
20915	1018215.927	957188.650	1681.205	MAT	4°45'38.95374"N	74°27'48.27053"W	1703.7297
20916	1018216.227	957188.987	1681.162	MAT	4°45'38.96352"N	74°27'48.25960"W	1703.6868
20917	1018216.503	957189.171	1681.177	MAT	4°45'38.97250"N	74°27'48.25364"W	1703.7018
20918	1018216.833	957189.236	1681.184	MAT	4°45'38.98325"N	74°27'48.25153"W	1703.7088
20919	1018217.269	957189.186	1681.142	MAT	4°45'38.99744"N	74°27'48.25317"W	1703.6669
20920	1018217.544	957189.082	1681.089	MAT	4°45'39.00639"N	74°27'48.25655"W	1703.6139
20921	1018217.816	957188.921	1681.070	MAT	4°45'39.01524"N	74°27'48.26178"W	1703.5949
20922	1018217.961	957188.664	1681.017	MAT	4°45'39.01996"N	74°27'48.27012"W	1703.5418
20923	1018218.139	957188.268	1680.990	MAT	4°45'39.02575"N	74°27'48.28297"W	1703.5148
20924	1018218.186	957187.952	1680.984	MAT	4°45'39.02727"N	74°27'48.29323"W	1703.5087
20925	1018218.078	957187.602	1680.992	MAT	4°45'39.02375"N	74°27'48.30458"W	1703.5167
20926	1018217.965	957187.324	1681.005	MAT	4°45'39.02006"N	74°27'48.31360"W	1703.5297
20927	1018217.268	957187.798	1681.606	ARB	4°45'38.99738"N	74°27'48.29821"W	1704.1307
20928	1018212.217	957192.011	1681.498	MAT	4°45'38.83303"N	74°27'48.16139"W	1704.0230

Name	Northing (m)	Easting (m)	Elevation (m)	Code	WGS84 Latitude	WGS84 Longitude	WGS84 Ell.Height (m)
20929	1018211.897	957192.137	1681.521	MAT	4°45'38.82262"N	74°27'48.15730"W	1704.0460
20930	1018211.628	957192.431	1681.569	MAT	4°45'38.81386"N	74°27'48.14775"W	1704.0940
20931	1018211.471	957192.838	1681.599	MAT	4°45'38.80876"N	74°27'48.13454"W	1704.1241
20932	1018211.465	957193.312	1681.612	MAT	4°45'38.80858"N	74°27'48.11916"W	1704.1371
20933	1018211.668	957193.667	1681.616	MAT	4°45'38.81519"N	74°27'48.10765"W	1704.1412
20934	1018211.865	957193.834	1681.605	MAT	4°45'38.82161"N	74°27'48.10223"W	1704.1302
20935	1018212.231	957193.994	1681.589	MAT	4°45'38.83353"N	74°27'48.09705"W	1704.1142
20936	1018212.449	957194.015	1681.596	MAT	4°45'38.84062"N	74°27'48.09637"W	1704.1212
20937	1018212.822	957193.943	1681.570	MAT	4°45'38.85277"N	74°27'48.09872"W	1704.0953
20938	1018213.131	957193.810	1681.485	MAT	4°45'38.86282"N	74°27'48.10304"W	1704.0103
20939	1018213.227	957193.620	1681.484	MAT	4°45'38.86594"N	74°27'48.10920"W	1704.0092
20940	1018213.404	957193.313	1681.480	MAT	4°45'38.87170"N	74°27'48.11917"W	1704.0052
20941	1018213.453	957192.949	1681.436	MAT	4°45'38.87329"N	74°27'48.13098"W	1703.9612
20942	1018213.347	957192.550	1681.454	MAT	4°45'38.86983"N	74°27'48.14393"W	1703.9791
20943	1018213.096	957192.252	1681.422	MAT	4°45'38.86165"N	74°27'48.15359"W	1703.9471
20944	1018212.804	957192.100	1681.480	MAT	4°45'38.85214"N	74°27'48.15852"W	1704.0050
20945	1018212.423	957192.008	1681.491	MAT	4°45'38.83974"N	74°27'48.16150"W	1704.0160
20946	1018212.487	957189.787	1681.655	BV	4°45'38.84178"N	74°27'48.23357"W	1704.1797
20947	1018212.491	957189.832	1681.814	SAR	4°45'38.84191"N	74°27'48.23211"W	1704.3387
20948	1018227.818	957184.225	1679.637	RAM	4°45'39.34076"N	74°27'48.41432"W	1702.1617
20949	1018227.350	957186.140	1679.893	RAM	4°45'39.32556"N	74°27'48.35217"W	1702.4179
20950	1018229.639	957186.878	1679.947	RAM	4°45'39.40009"N	74°27'48.32827"W	1702.4721
20951	1018230.258	957185.049	1679.516	RAM	4°45'39.42021"N	74°27'48.38763"W	1702.0409
20952	1018229.971	957185.755	1679.258	BV	4°45'39.41088"N	74°27'48.36472"W	1701.7830
20953	1018229.963	957185.777	1679.459	SAR	4°45'39.41063"N	74°27'48.36401"W	1701.9840
20954	1018227.651	957184.948	1679.786	SAR	4°45'39.33534"N	74°27'48.39086"W	1702.3108
20955	1018227.655	957184.935	1679.631	BV	4°45'39.33546"N	74°27'48.39131"W	1702.1558
20956	1018225.415	957184.277	1679.964	BV	4°45'39.26253"N	74°27'48.41259"W	1702.4886
20957	1018225.412	957184.308	1680.191	SAR	4°45'39.26244"N	74°27'48.41158"W	1702.7156
20958	1018218.706	957177.815	1680.756	PZ	4°45'39.04403"N	74°27'48.62218"W	1703.2795
20959	1018231.489	957169.838	1680.165	ARB	4°45'39.46001"N	74°27'48.88125"W	1702.6881
20960	1018231.298	957169.293	1679.778	MAT	4°45'39.45379"N	74°27'48.89893"W	1702.3010
20961	1018231.597	957169.283	1679.804	MAT	4°45'39.46352"N	74°27'48.89926"W	1702.3270
20962	1018231.787	957169.405	1679.813	MAT	4°45'39.46971"N	74°27'48.89531"W	1702.3360
20963	1018232.065	957169.648	1679.759	MAT	4°45'39.47876"N	74°27'48.88743"W	1702.2821
20964	1018232.091	957169.852	1679.774	MAT	4°45'39.47961"N	74°27'48.88081"W	1702.2971
20965	1018232.129	957170.140	1679.870	MAT	4°45'39.48086"N	74°27'48.87146"W	1702.3932
20966	1018231.837	957170.436	1679.907	MAT	4°45'39.47136"N	74°27'48.86185"W	1702.4302
20967	1018231.425	957170.534	1679.893	MAT	4°45'39.45795"N	74°27'48.85866"W	1702.4162
20968	1018231.146	957170.435	1679.870	MAT	4°45'39.44886"N	74°27'48.86187"W	1702.3931
20969	1018230.955	957170.150	1679.888	MAT	4°45'39.44264"N	74°27'48.87112"W	1702.4111
20970	1018230.883	957169.757	1679.847	MAT	4°45'39.44029"N	74°27'48.88387"W	1702.3700
20971	1018231.026	957169.469	1679.814	MAT	4°45'39.44494"N	74°27'48.89322"W	1702.3370
20972	1018230.135	957176.182	1680.343	P	4°45'39.41606"N	74°27'48.67536"W	1702.8668

Name	Northing (m)	Easting (m)	Elevation (m)	Code	WGS84 Latitude	WGS84 Longitude	WGS84 Ell.Height (m)
20973	1018228.742	957176.416	1679.978	SEN	4°45'39.37072"N	74°27'48.66774"W	1702.5018
20974	1018229.089	957175.635	1680.188	PTT	4°45'39.38200"N	74°27'48.69309"W	1702.7117
20975	1018228.159	957172.254	1680.020	BV	4°45'39.35166"N	74°27'48.80278"W	1702.5432
20976	1018228.187	957172.276	1680.075	SAR	4°45'39.35255"N	74°27'48.80209"W	1702.5982
20977	1018226.833	957173.912	1680.247	SAR	4°45'39.30852"N	74°27'48.74896"W	1702.7704
20978	1018226.762	957173.921	1680.156	BV	4°45'39.30621"N	74°27'48.74867"W	1702.6794
20979	1018227.022	957174.701	1680.144	BV	4°45'39.31469"N	74°27'48.72336"W	1702.6675
20980	1018227.037	957174.693	1680.214	SAR	4°45'39.31517"N	74°27'48.72363"W	1702.7375
20981	1018227.262	957175.293	1680.163	SAR	4°45'39.32252"N	74°27'48.70415"W	1702.6866
20982	1018227.251	957175.317	1680.128	BV	4°45'39.32216"N	74°27'48.70337"W	1702.6516
20983	1018227.524	957175.768	1680.091	BV	4°45'39.33105"N	74°27'48.68874"W	1702.6146
20984	1018227.551	957175.770	1680.135	SAR	4°45'39.33193"N	74°27'48.68868"W	1702.6586
20985	1018227.884	957176.215	1680.114	SAR	4°45'39.34278"N	74°27'48.67425"W	1702.6377
20986	1018227.877	957176.222	1680.031	BV	4°45'39.34254"N	74°27'48.67403"W	1702.5547
20987	1018228.178	957176.551	1679.973	BV	4°45'39.35236"N	74°27'48.66335"W	1702.4968
20988	1018228.205	957176.547	1680.032	SAR	4°45'39.35324"N	74°27'48.66348"W	1702.5558
20989	1018228.751	957176.885	1679.934	SAR	4°45'39.37102"N	74°27'48.65252"W	1702.4578
20990	1018228.736	957176.906	1679.861	BV	4°45'39.37053"N	74°27'48.65184"W	1702.3848
20991	1018229.209	957177.156	1679.826	BV	4°45'39.38592"N	74°27'48.64373"W	1702.3499
20992	1018229.222	957177.116	1679.906	SAR	4°45'39.38636"N	74°27'48.64504"W	1702.4299
20993	1018233.568	957178.768	1679.447	SAR	4°45'39.52787"N	74°27'48.59151"W	1701.9713
20994	1018233.592	957178.774	1679.436	SAR	4°45'39.52865"N	74°27'48.59132"W	1701.9603
20995	1018233.565	957178.775	1679.321	BV	4°45'39.52775"N	74°27'48.59130"W	1701.8453
20996	1018239.273	957180.675	1678.718	PTE	4°45'39.71360"N	74°27'48.52974"W	1701.2428
20997	1018243.681	957181.607	1678.099	RGA	4°45'39.85712"N	74°27'48.49959"W	1700.6241
20998	1018243.909	957181.695	1678.094	RGA	4°45'39.86454"N	74°27'48.49673"W	1700.6191
20999	1018244.164	957181.795	1678.159	RGA	4°45'39.87284"N	74°27'48.49349"W	1700.6841
21000	1018244.683	957181.976	1677.988	RGA	4°45'39.88974"N	74°27'48.48763"W	1700.5132
21001	1018240.317	957181.073	1678.185	BV	4°45'39.74762"N	74°27'48.51686"W	1700.7099
21002	1018240.333	957181.035	1678.357	SAR	4°45'39.74811"N	74°27'48.51808"W	1700.8819
21003	1018233.530	957170.097	1679.855	RGA	4°45'39.52647"N	74°27'48.87289"W	1702.3782
21004	1018236.453	957165.571	1679.386	MAT	4°45'39.62153"N	74°27'49.01981"W	1701.9088
21005	1018235.977	957163.858	1679.183	MAT	4°45'39.60600"N	74°27'49.07539"W	1701.7055
21006	1018236.193	957163.670	1679.175	MAT	4°45'39.61303"N	74°27'49.08149"W	1701.6975
21007	1018236.264	957163.429	1679.146	MAT	4°45'39.61534"N	74°27'49.08931"W	1701.6685
21008	1018236.263	957163.200	1679.070	MAT	4°45'39.61530"N	74°27'49.09675"W	1701.5925
21009	1018236.176	957162.969	1679.057	MAT	4°45'39.61246"N	74°27'49.10424"W	1701.5794
21010	1018236.064	957162.826	1679.086	MAT	4°45'39.60881"N	74°27'49.10888"W	1701.6084
21011	1018235.825	957162.760	1679.048	MAT	4°45'39.60103"N	74°27'49.11102"W	1701.5704
21012	1018235.529	957162.783	1678.979	MAT	4°45'39.59140"N	74°27'49.11026"W	1701.5014
21013	1018235.262	957162.954	1679.008	MAT	4°45'39.58271"N	74°27'49.10471"W	1701.5304
21014	1018235.105	957163.217	1679.059	MAT	4°45'39.57760"N	74°27'49.09617"W	1701.5814
21015	1018235.033	957163.415	1679.088	MAT	4°45'39.57526"N	74°27'49.08974"W	1701.6104
21016	1018235.129	957163.663	1679.145	MAT	4°45'39.57839"N	74°27'49.08170"W	1701.6675

Name	Northing (m)	Easting (m)	Elevation (m)	Code	WGS84 Latitude	WGS84 Longitude	WGS84 Ell.Height (m)
21017	1018235.288	957163.877	1679.186	MAT	4°45'39.58357"N	74°27'49.07476"W	1701.7085
21018	1018235.484	957163.931	1679.227	MAT	4°45'39.58995"N	74°27'49.07301"W	1701.7495
21019	1018235.713	957163.910	1679.198	MAT	4°45'39.59741"N	74°27'49.07370"W	1701.7205
21020	1018238.520	957158.754	1678.633	MAT	4°45'39.68869"N	74°27'49.24106"W	1701.1550
21021	1018238.360	957158.491	1678.645	MAT	4°45'39.68347"N	74°27'49.24959"W	1701.1670
21022	1018238.357	957158.208	1678.634	MAT	4°45'39.68337"N	74°27'49.25878"W	1701.1559
21023	1018238.485	957157.924	1678.600	MAT	4°45'39.68753"N	74°27'49.26799"W	1701.1219
21024	1018238.838	957157.741	1678.570	MAT	4°45'39.69902"N	74°27'49.27394"W	1701.0919
21025	1018239.071	957157.762	1678.538	MAT	4°45'39.70660"N	74°27'49.27326"W	1701.0599
21026	1018239.291	957157.848	1678.539	MAT	4°45'39.71377"N	74°27'49.27048"W	1701.0609
21027	1018239.424	957158.053	1678.533	MAT	4°45'39.71810"N	74°27'49.26383"W	1701.0550
21028	1018239.463	957158.256	1678.562	MAT	4°45'39.71938"N	74°27'49.25724"W	1701.0840
21029	1018239.310	957158.582	1678.675	MAT	4°45'39.71440"N	74°27'49.24666"W	1701.1970
21030	1018239.156	957158.800	1678.716	MAT	4°45'39.70939"N	74°27'49.23958"W	1701.2381
21031	1018238.936	957158.876	1678.651	MAT	4°45'39.70223"N	74°27'49.23711"W	1701.1731
21032	1018241.611	957157.921	1678.676	P	4°45'39.78930"N	74°27'49.26815"W	1701.1981
21033	1018245.179	957145.804	1677.333	PZ	4°45'39.90525"N	74°27'49.66142"W	1699.8537
21034	1018242.085	957153.597	1678.216	SEN	4°45'39.80467"N	74°27'49.40847"W	1700.7375
21035	1018227.389	957235.223	1680.442	BM	4°45'39.32773"N	74°27'46.75944"W	1702.9731
21036	1018246.458	957240.068	1679.096	SUM	4°45'39.94860"N	74°27'46.60259"W	1701.6286
21037	1018246.650	957239.404	1679.105	SUM	4°45'39.95484"N	74°27'46.62414"W	1701.6375
21038	1018248.291	957239.934	1678.913	SUM	4°45'40.00827"N	74°27'46.60694"W	1701.4456
21039	1018248.046	957240.575	1678.899	SUM	4°45'40.00031"N	74°27'46.58614"W	1701.4317
21040	1018246.884	957244.159	1678.902	SUM	4°45'39.96255"N	74°27'46.46982"W	1701.4351
21041	1018246.692	957244.765	1678.923	SUM	4°45'39.95631"N	74°27'46.45018"W	1701.4562
21042	1018245.010	957244.192	1679.134	SUM	4°45'39.90154"N	74°27'46.46874"W	1701.6670
21043	1018245.208	957243.523	1679.125	SUM	4°45'39.90798"N	74°27'46.49045"W	1701.6579
21044	1018248.958	957245.257	1678.588	VVA	4°45'40.03009"N	74°27'46.43422"W	1701.1213
21045	1018248.627	957246.006	1678.653	HDR	4°45'40.01933"N	74°27'46.40991"W	1701.1864
21046	1018245.127	957244.286	1679.118	BV	4°45'39.90535"N	74°27'46.46569"W	1701.6510
21047	1018238.759	957247.235	1679.581	BV	4°45'39.69811"N	74°27'46.36987"W	1702.1141
21048	1018226.622	957243.096	1680.236	BV	4°45'39.30292"N	74°27'46.50395"W	1702.7680
21049	1018105.679	957335.789	1685.782	ACC	4°45'35.36738"N	74°27'43.49391"W	1708.3202
21050	1018109.677	957331.333	1685.751	ACC	4°45'35.49745"N	74°27'43.63858"W	1708.2888
21051	1018024.722	957391.794	1687.217	BV	4°45'32.73288"N	74°27'41.67508"W	1709.7586
21052	1018024.697	957391.824	1687.392	SAR	4°45'32.73207"N	74°27'41.67411"W	1709.9336
21053	1018023.361	957389.756	1687.227	SEN	4°45'32.68853"N	74°27'41.74118"W	1709.7683
21054	1018021.105	957384.780	1687.267	SAR	4°45'32.61500"N	74°27'41.90261"W	1709.8075
21055	1018021.046	957384.614	1687.082	BV	4°45'32.61307"N	74°27'41.90800"W	1709.6225
21056	1018021.013	957384.644	1687.249	RAM	4°45'32.61200"N	74°27'41.90702"W	1709.7895
21057	1018018.306	957384.732	1686.908	RAM	4°45'32.52387"N	74°27'41.90415"W	1709.4484
21058	1018015.911	957379.320	1686.957	RAM	4°45'32.44583"N	74°27'42.07972"W	1709.4966
21059	1018017.827	957378.492	1687.134	RAM	4°45'32.50819"N	74°27'42.10662"W	1709.6736
21060	1018017.730	957378.274	1687.238	RAM	4°45'32.50503"N	74°27'42.11370"W	1709.7776

Name	Northing (m)	Easting (m)	Elevation (m)	Code	WGS84 Latitude	WGS84 Longitude	WGS84 Ell.Height (m)
21061	1018017.707	957378.121	1687.079	BV	4°45'32.50428"N	74°27'42.11866"W	1709.6185
21062	1018021.214	957384.850	1687.085	BV	4°45'32.61857"N	74°27'41.90034"W	1709.6256
21063	1018018.519	957384.886	1686.960	CR	4°45'32.53081"N	74°27'41.89915"W	1709.5004
21064	1018018.263	957384.734	1686.895	ACC	4°45'32.52247"N	74°27'41.90408"W	1709.4354
21065	1018015.853	957379.353	1686.949	ACC	4°45'32.44394"N	74°27'42.07865"W	1709.4886
21066	1018015.411	957378.363	1687.053	RAM	4°45'32.42954"N	74°27'42.11076"W	1709.5925
21067	1018015.007	957377.432	1687.258	RAM	4°45'32.41637"N	74°27'42.14097"W	1709.7973
21068	1018016.782	957376.702	1687.259	RAM	4°45'32.47414"N	74°27'42.16469"W	1709.7983
21069	1018017.086	957377.408	1687.128	RAM	4°45'32.48405"N	74°27'42.14179"W	1709.6674
21070	1018016.802	957376.641	1687.256	ESC	4°45'32.47479"N	74°27'42.16667"W	1709.7953
21071	1018016.776	957376.612	1687.125	ESC	4°45'32.47394"N	74°27'42.16761"W	1709.6643
21072	1018016.648	957376.362	1687.106	ESC	4°45'32.46977"N	74°27'42.17572"W	1709.6453
21073	1018016.644	957376.338	1686.906	ESC	4°45'32.46964"N	74°27'42.17650"W	1709.4453
21074	1018016.507	957376.088	1686.914	ESC	4°45'32.46517"N	74°27'42.18461"W	1709.4532
21075	1018016.501	957376.086	1686.730	ESC	4°45'32.46498"N	74°27'42.18467"W	1709.2692
21076	1018016.373	957375.815	1686.721	ESC	4°45'32.46081"N	74°27'42.19346"W	1709.2602
21077	1018016.384	957375.791	1686.538	ESC	4°45'32.46116"N	74°27'42.19424"W	1709.0772
21078	1018014.606	957376.565	1686.550	ESC	4°45'32.40330"N	74°27'42.16909"W	1709.0892
21079	1018014.606	957376.568	1686.703	ESC	4°45'32.40330"N	74°27'42.16900"W	1709.2422
21080	1018014.778	957376.851	1686.725	ESC	4°45'32.40890"N	74°27'42.15982"W	1709.2642
21081	1018014.752	957376.872	1686.904	ESC	4°45'32.40805"N	74°27'42.15913"W	1709.4432
21082	1018014.870	957377.133	1686.913	ESC	4°45'32.41190"N	74°27'42.15067"W	1709.4523
21083	1018014.853	957377.132	1687.078	ESC	4°45'32.41135"N	74°27'42.15070"W	1709.6173
21084	1018014.976	957377.382	1687.076	ESC	4°45'32.41536"N	74°27'42.14259"W	1709.6153
21085	1018014.978	957377.400	1687.246	ESC	4°45'32.41542"N	74°27'42.14200"W	1709.7853
21086	1018018.665	957380.101	1687.046	SUM	4°45'32.53550"N	74°27'42.05443"W	1709.5858
21087	1018018.878	957380.497	1687.056	SUM	4°45'32.54245"N	74°27'42.04158"W	1709.5959
21088	1018020.762	957379.394	1687.049	SUM	4°45'32.60375"N	74°27'42.07738"W	1709.5888
21089	1018020.577	957379.036	1687.051	SUM	4°45'32.59773"N	74°27'42.08899"W	1709.5908
21090	1018021.431	957378.626	1687.063	PZ	4°45'32.62552"N	74°27'42.10232"W	1709.6028
21091	1018022.226	957378.037	1687.041	SUM	4°45'32.65139"N	74°27'42.12144"W	1709.5807
21092	1018022.437	957378.385	1687.044	SUM	4°45'32.65826"N	74°27'42.11015"W	1709.5838
21093	1018024.013	957377.432	1687.032	SUM	4°45'32.70955"N	74°27'42.14111"W	1709.5717
21094	1018023.868	957377.075	1687.036	SUM	4°45'32.70482"N	74°27'42.15269"W	1709.5757
21095	1018024.056	957377.448	1687.082	RAM	4°45'32.71095"N	74°27'42.14059"W	1709.6218
21096	1018023.994	957377.277	1687.201	RAM	4°45'32.70893"N	74°27'42.14614"W	1709.7407
21097	1018024.501	957376.917	1687.174	RAM	4°45'32.72543"N	74°27'42.15783"W	1709.7137
21098	1018026.592	957381.168	1687.164	RAM	4°45'32.79358"N	74°27'42.01993"W	1709.7043
21099	1018026.124	957381.414	1687.113	RAM	4°45'32.77835"N	74°27'42.01194"W	1709.6534
21100	1018026.201	957381.529	1687.219	RAM	4°45'32.78086"N	74°27'42.00821"W	1709.7594
21101	1018027.240	957380.606	1687.081	P	4°45'32.81467"N	74°27'42.03818"W	1709.6213
21102	1018027.227	957380.507	1687.115	ACC	4°45'32.81424"N	74°27'42.04139"W	1709.6553
21103	1018027.443	957380.408	1687.150	ACC	4°45'32.82127"N	74°27'42.04460"W	1709.6903
21104	1018025.952	957377.386	1687.339	ACC	4°45'32.77267"N	74°27'42.14264"W	1709.8788

Name	Northing (m)	Easting (m)	Elevation (m)	Code	WGS84 Latitude	WGS84 Longitude	WGS84 Ell.Height (m)
21105	1018025.848	957377.342	1687.175	ACC	4°45'32.76929"N	74°27'42.14406"W	1709.7148
21106	1018025.843	957377.290	1687.168	P	4°45'32.76912"N	74°27'42.14575"W	1709.7078
21107	1018020.020	957364.878	1687.693	P	4°45'32.57932"N	74°27'42.54841"W	1710.2310
21108	1018018.999	957365.724	1687.858	PTE	4°45'32.54609"N	74°27'42.52096"W	1710.3960
21109	1018018.058	957365.700	1687.704	SAR	4°45'32.51546"N	74°27'42.52173"W	1710.2420
21110	1018018.026	957365.719	1687.503	BV	4°45'32.51442"N	74°27'42.52109"W	1710.0410
21111	1018012.429	957367.719	1687.405	BV	4°45'32.33225"N	74°27'42.45610"W	1709.9430
21112	1018012.393	957367.739	1687.582	SAR	4°45'32.33108"N	74°27'42.45545"W	1710.1200
21113	1018012.248	957367.911	1687.444	ESC	4°45'32.32636"N	74°27'42.44987"W	1709.9820
21114	1018010.312	957368.817	1687.460	ESC	4°45'32.26336"N	74°27'42.42043"W	1709.9980
21115	1018010.290	957368.842	1687.257	ESC	4°45'32.26264"N	74°27'42.41962"W	1709.7950
21116	1018010.443	957369.141	1687.260	ESC	4°45'32.26763"N	74°27'42.40992"W	1709.7981
21117	1018010.458	957369.139	1687.061	ESC	4°45'32.26812"N	74°27'42.40998"W	1709.5991
21118	1018010.612	957369.421	1687.076	ESC	4°45'32.27313"N	74°27'42.40084"W	1709.6141
21119	1018010.602	957369.410	1686.863	ESC	4°45'32.27281"N	74°27'42.40119"W	1709.4011
21120	1018010.751	957369.655	1686.860	ESC	4°45'32.27766"N	74°27'42.39325"W	1709.3981
21121	1018010.766	957369.707	1686.668	ESC	4°45'32.27815"N	74°27'42.39156"W	1709.2062
21122	1018012.229	957369.066	1686.630	ESC	4°45'32.32577"N	74°27'42.41239"W	1709.1681
21123	1018012.256	957369.046	1686.836	ESC	4°45'32.32665"N	74°27'42.41304"W	1709.3741
21124	1018012.326	957369.219	1686.824	ESC	4°45'32.32893"N	74°27'42.40743"W	1709.3622
21125	1018012.797	957368.993	1686.816	ESC	4°45'32.34426"N	74°27'42.41477"W	1709.3542
21126	1018012.793	957369.009	1686.629	ESC	4°45'32.34413"N	74°27'42.41425"W	1709.1672
21127	1018012.310	957369.227	1686.645	ESC	4°45'32.32841"N	74°27'42.40717"W	1709.1832
21128	1018012.521	957368.906	1686.853	RGA	4°45'32.33527"N	74°27'42.41759"W	1709.3911
21129	1018012.603	957368.568	1686.846	ESC	4°45'32.33793"N	74°27'42.42855"W	1709.3841
21130	1018012.588	957368.544	1687.033	ESC	4°45'32.33745"N	74°27'42.42933"W	1709.5711
21131	1018012.445	957368.270	1687.038	ESC	4°45'32.33279"N	74°27'42.43822"W	1709.5761
21132	1018012.437	957368.270	1687.234	ESC	4°45'32.33252"N	74°27'42.43822"W	1709.7721
21133	1018012.294	957367.939	1687.247	ESC	4°45'32.32786"N	74°27'42.44896"W	1709.7850
21134	1018012.306	957367.940	1687.438	ESC	4°45'32.32825"N	74°27'42.44893"W	1709.9760
21135	1018010.688	957369.538	1686.879	P	4°45'32.27561"N	74°27'42.39704"W	1709.4171
21136	1018014.528	957376.564	1686.512	P	4°45'32.40076"N	74°27'42.16912"W	1709.0512
21137	1018014.346	957376.619	1686.633	P	4°45'32.39483"N	74°27'42.16733"W	1709.1722
21138	1018016.028	957375.151	1686.516	JARD	4°45'32.44956"N	74°27'42.21500"W	1709.0551
21139	1018015.460	957375.393	1686.521	JARD	4°45'32.43108"N	74°27'42.20714"W	1709.0601
21140	1018012.781	957370.039	1686.646	JARD	4°45'32.34376"N	74°27'42.38082"W	1709.1843
21141	1018013.305	957369.767	1686.680	JARD	4°45'32.36081"N	74°27'42.38966"W	1709.2183
21142	1018016.362	957368.939	1687.352	PZ	4°45'32.46031"N	74°27'42.41659"W	1709.8903
21143	1018007.804	957362.324	1688.355	CJ	4°45'32.18158"N	74°27'42.63108"W	1710.8921
21144	1018008.058	957363.097	1688.272	CJ	4°45'32.18987"N	74°27'42.60600"W	1710.8092
21145	1018007.331	957363.335	1688.268	CJ	4°45'32.16620"N	74°27'42.59826"W	1710.8052
21146	1018006.973	957362.577	1688.400	CJ	4°45'32.15454"N	74°27'42.62285"W	1710.9371
21147	1018007.079	957362.195	1688.375	RGA	4°45'32.15798"N	74°27'42.63525"W	1710.9120
21148	1018006.238	957361.184	1688.258	SUM	4°45'32.13061"N	74°27'42.66804"W	1710.7949

Name	Northing (m)	Easting (m)	Elevation (m)	Code	WGS84 Latitude	WGS84 Longitude	WGS84 Ell.Height (m)
21149	1018006.519	957361.027	1688.192	SUM	4°45'32.13976"N	74°27'42.67314"W	1710.7289
21150	1018004.141	957356.647	1688.287	SUM	4°45'32.06226"N	74°27'42.81522"W	1710.8232
21151	1018003.825	957356.834	1688.237	SUM	4°45'32.05198"N	74°27'42.80915"W	1710.7732
21152	1018003.468	957356.916	1688.197	ACC	4°45'32.04036"N	74°27'42.80648"W	1710.7332
21153	1018005.853	957361.351	1688.169	ACC	4°45'32.11805"N	74°27'42.66261"W	1710.7059
21154	1018006.087	957361.264	1688.177	P	4°45'32.12567"N	74°27'42.66544"W	1710.7139
21155	1018006.622	957361.108	1688.225	RAM	4°45'32.14311"N	74°27'42.67051"W	1710.7619
21156	1018009.011	957361.120	1688.367	RAM	4°45'32.22088"N	74°27'42.67017"W	1710.9040
21157	1018008.862	957360.830	1688.324	RAM	4°45'32.21603"N	74°27'42.67958"W	1710.8609
21158	1018009.009	957361.024	1688.233	BV	4°45'32.22082"N	74°27'42.67328"W	1710.7700
21159	1018009.109	957361.328	1688.367	SAR	4°45'32.22405"N	74°27'42.66342"W	1710.9040
21160	1018014.481	957358.533	1688.373	SAR	4°45'32.39891"N	74°27'42.75422"W	1710.9099
21161	1018014.407	957358.611	1688.217	BV	4°45'32.39649"N	74°27'42.75168"W	1710.7539
21162	1018016.128	957357.978	1688.119	P	4°45'32.45251"N	74°27'42.77226"W	1710.6559
21163	1018013.023	957351.988	1688.839	RGA	4°45'32.35131"N	74°27'42.96658"W	1711.3750
21164	1018012.349	957352.188	1688.786	JARD	4°45'32.32938"N	74°27'42.96008"W	1711.3220
21165	1018011.520	957352.580	1688.889	JARD	4°45'32.30240"N	74°27'42.94734"W	1711.4250
21166	1018011.177	957351.709	1689.005	JARD	4°45'32.29121"N	74°27'42.97560"W	1711.5409
21167	1018012.055	957351.313	1688.821	JARD	4°45'32.31979"N	74°27'42.98846"W	1711.3569
21168	1018015.426	957358.251	1688.215	JARD	4°45'32.42966"N	74°27'42.76339"W	1710.7519
21169	1018014.655	957358.598	1688.198	JARD	4°45'32.40457"N	74°27'42.75212"W	1710.7349
21170	1018005.727	957355.101	1688.987	JARD	4°45'32.11386"N	74°27'42.86542"W	1711.5231
21171	1018004.516	957355.576	1689.088	JARD	4°45'32.07445"N	74°27'42.84998"W	1711.6241
21172	1018000.596	957348.322	1690.143	JARD	4°45'31.94669"N	74°27'43.08530"W	1712.6780
21173	1018002.341	957348.725	1690.089	JARD	4°45'32.00351"N	74°27'43.07225"W	1712.6241
21174	1018001.371	957348.910	1690.206	SEN	4°45'31.97193"N	74°27'43.06623"W	1712.7411
21175	1018010.133	957349.718	1689.420	JARD	4°45'32.25719"N	74°27'43.04018"W	1711.9556
21176	1018011.001	957349.300	1689.334	JARD	4°45'32.28544"N	74°27'43.05376"W	1711.8696
21177	1018011.941	957348.934	1689.262	P	4°45'32.31603"N	74°27'43.06566"W	1711.7976
21178	1018011.748	957348.437	1689.270	SUM	4°45'32.30974"N	74°27'43.08178"W	1711.8055
21179	1018012.033	957348.259	1689.095	SUM	4°45'32.31901"N	74°27'43.08756"W	1711.6305
21180	1018010.224	957346.531	1689.342	SUM	4°45'32.26009"N	74°27'43.14360"W	1711.8772
21181	1018009.749	957349.569	1689.416	RAM	4°45'32.24468"N	74°27'43.04501"W	1711.9516
21182	1018011.141	957348.850	1689.333	RAM	4°45'32.28999"N	74°27'43.06837"W	1711.8685
21183	1018009.601	957346.354	1689.541	RAM	4°45'32.23980"N	74°27'43.14933"W	1712.0761
21184	1018008.441	957346.982	1689.974	RAM	4°45'32.20205"N	74°27'43.12893"W	1712.5092
21185	1018002.211	957347.815	1690.049	BV	4°45'31.99925"N	74°27'43.10178"W	1712.5840
21186	1018002.190	957347.838	1690.200	SAR	4°45'31.99857"N	74°27'43.10103"W	1712.7350
21187	1018000.812	957347.399	1690.291	SAR	4°45'31.95370"N	74°27'43.11525"W	1712.8259
21188	1018000.813	957347.354	1690.193	BV	4°45'31.95373"N	74°27'43.11671"W	1712.7279
21189	1017999.736	957347.262	1690.215	BV	4°45'31.91868"N	74°27'43.11970"W	1712.7498
21190	1017999.739	957347.288	1690.316	SAR	4°45'31.91877"N	74°27'43.11883"W	1712.8508
21191	1017999.189	957347.355	1690.299	SAR	4°45'31.90087"N	74°27'43.11665"W	1712.8338
21192	1017999.189	957347.346	1690.179	BV	4°45'31.90087"N	74°27'43.11694"W	1712.7138

Name	Northing (m)	Easting (m)	Elevation (m)	Code	WGS84 Latitude	WGS84 Longitude	WGS84 Ell.Height (m)
21193	1017995.539	957348.942	1689.837	BV	4°45'31.78208"N	74°27'43.06511"W	1712.3718
21194	1017995.534	957348.958	1689.985	SAR	4°45'31.78191"N	74°27'43.06459"W	1712.5198
21195	1017999.262	957348.465	1690.306	P	4°45'31.90327"N	74°27'43.08063"W	1712.8409
21196	1018002.176	957341.100	1691.091	PZ	4°45'31.99799"N	74°27'43.31968"W	1713.6251
21197	1018006.412	957342.291	1690.834	PTE	4°45'32.13591"N	74°27'43.28112"W	1713.3685
21198	1018006.516	957338.862	1691.201	RGA	4°45'32.13923"N	74°27'43.39239"W	1713.7351
21199	1018007.203	957341.694	1690.620	P	4°45'32.16165"N	74°27'43.30050"W	1713.1544
21200	1018007.265	957341.758	1691.082	P	4°45'32.16367"N	74°27'43.29843"W	1713.6165
21201	1018007.212	957341.608	1691.072	P	4°45'32.16194"N	74°27'43.30329"W	1713.6064
21202	1018008.308	957341.125	1691.103	P	4°45'32.19761"N	74°27'43.31899"W	1713.6374
21203	1018008.273	957341.045	1691.072	P	4°45'32.19647"N	74°27'43.32158"W	1713.6064
21204	1018008.319	957340.987	1691.103	P	4°45'32.19797"N	74°27'43.32347"W	1713.6374
21205	1018006.815	957338.051	1691.408	P	4°45'32.14898"N	74°27'43.41871"W	1713.9420
21206	1018005.612	957338.525	1691.151	P	4°45'32.10979"N	74°27'43.40331"W	1713.6850
21207	1018005.615	957338.502	1691.297	P	4°45'32.10989"N	74°27'43.40405"W	1713.8310
21208	1018004.414	957335.800	1692.094	P	4°45'32.07077"N	74°27'43.49171"W	1714.6276
21209	1018003.315	957336.348	1692.011	ESC	4°45'32.03501"N	74°27'43.47390"W	1714.5446
21210	1018003.341	957336.372	1691.990	ESC	4°45'32.03585"N	74°27'43.47313"W	1714.5236
21211	1018003.481	957336.626	1691.955	ESC	4°45'32.04041"N	74°27'43.46489"W	1714.4886
21212	1018003.495	957336.629	1691.785	ESC	4°45'32.04087"N	74°27'43.46479"W	1714.3186
21213	1018003.865	957337.433	1691.759	ESC	4°45'32.05293"N	74°27'43.43871"W	1714.2928
21214	1018003.870	957337.404	1691.570	ESC	4°45'32.05309"N	74°27'43.43965"W	1714.1038
21215	1018004.239	957338.186	1691.511	ESC	4°45'32.06512"N	74°27'43.41428"W	1714.0449
21216	1018004.240	957338.198	1691.339	ESC	4°45'32.06515"N	74°27'43.41389"W	1713.8729
21217	1018004.646	957338.971	1691.353	ESC	4°45'32.07835"N	74°27'43.38881"W	1713.8870
21218	1018004.663	957338.971	1691.161	ESC	4°45'32.07891"N	74°27'43.38881"W	1713.6950
21219	1018005.722	957338.506	1691.179	ESC	4°45'32.11337"N	74°27'43.40393"W	1713.7130
21220	1018005.686	957338.480	1691.334	ESC	4°45'32.11220"N	74°27'43.40477"W	1713.8680
21221	1018005.260	957337.668	1691.425	ESC	4°45'32.09835"N	74°27'43.43111"W	1713.9588
21222	1018005.277	957337.637	1691.551	ESC	4°45'32.09890"N	74°27'43.43211"W	1714.0848
21223	1018004.882	957336.851	1691.580	ESC	4°45'32.08603"N	74°27'43.45761"W	1714.1137
21224	1018004.913	957336.859	1691.755	ESC	4°45'32.08704"N	74°27'43.45735"W	1714.2887
21225	1018004.555	957336.069	1691.758	ESC	4°45'32.07536"N	74°27'43.48298"W	1714.2916
21226	1018004.408	957336.129	1691.792	ESC	4°45'32.07058"N	74°27'43.48103"W	1714.3256
21227	1018004.412	957336.099	1691.984	ESC	4°45'32.07071"N	74°27'43.48200"W	1714.5176
21228	1018004.330	957335.835	1691.993	ESC	4°45'32.06804"N	74°27'43.49057"W	1714.5266
21229	1018004.324	957335.810	1692.052	ESC	4°45'32.06784"N	74°27'43.49138"W	1714.5856
21230	1018003.725	957335.798	1692.054	CJ	4°45'32.04834"N	74°27'43.49176"W	1714.5875
21231	1018003.595	957335.095	1692.071	CJ	4°45'32.04409"N	74°27'43.51457"W	1714.6044
21232	1018004.057	957334.980	1692.118	CJ	4°45'32.05913"N	74°27'43.51831"W	1714.6515
21233	1018004.388	957335.613	1692.076	CJ	4°45'32.06992"N	74°27'43.49777"W	1714.6096
21234	1018003.050	957336.240	1691.792	SUM	4°45'32.02638"N	74°27'43.47740"W	1714.3256
21235	1018003.606	957337.390	1691.580	SUM	4°45'32.04450"N	74°27'43.44010"W	1714.1137
21236	1018002.584	957336.454	1691.833	SUM	4°45'32.01121"N	74°27'43.47045"W	1714.3666

Name	Northing (m)	Easting (m)	Elevation (m)	Code	WGS84 Latitude	WGS84 Longitude	WGS84 Ell.Height (m)
21237	1018000.997	957332.197	1692.740	SAR	4°45'31.95946"N	74°27'43.60856"W	1715.2730
21238	1018000.961	957332.214	1692.555	BV	4°45'31.95828"N	74°27'43.60800"W	1715.0880
21239	1018002.449	957331.403	1693.079	P	4°45'32.00671"N	74°27'43.63435"W	1715.6119
21240	1017995.649	957334.876	1692.375	BV	4°45'31.78541"N	74°27'43.52155"W	1714.9081
21241	1017995.616	957334.909	1692.546	SAR	4°45'31.78433"N	74°27'43.52048"W	1715.0791
21242	1017994.639	957335.184	1692.906	CR	4°45'31.75254"N	74°27'43.51154"W	1715.4390
21243	1017996.838	957337.139	1691.912	SUM	4°45'31.82417"N	74°27'43.44811"W	1714.4454
21244	1017997.407	957336.803	1691.942	SUM	4°45'31.84268"N	74°27'43.45902"W	1714.4754
21245	1017998.019	957337.961	1691.731	SUM	4°45'31.86263"N	74°27'43.42146"W	1714.2646
21246	1017997.402	957338.313	1691.698	SUM	4°45'31.84255"N	74°27'43.41002"W	1714.2316
21247	1017997.331	957338.344	1691.864	SAR	4°45'31.84024"N	74°27'43.40902"W	1714.3976
21248	1017997.364	957338.314	1691.707	BV	4°45'31.84131"N	74°27'43.40999"W	1714.2406
21249	1017997.431	957338.588	1691.646	BV	4°45'31.84347"N	74°27'43.40110"W	1714.1796
21250	1017997.409	957338.624	1691.795	SAR	4°45'31.84275"N	74°27'43.39993"W	1714.3286
21251	1017997.377	957338.850	1691.747	SAR	4°45'31.84171"N	74°27'43.39260"W	1714.2806
21252	1017997.392	957338.846	1691.595	BV	4°45'31.84220"N	74°27'43.39273"W	1714.1286
21253	1017997.285	957339.075	1691.543	BV	4°45'31.83872"N	74°27'43.38530"W	1714.0767
21254	1017997.240	957339.115	1691.689	SAR	4°45'31.83726"N	74°27'43.38400"W	1714.2227
21255	1017997.138	957339.299	1691.645	SAR	4°45'31.83394"N	74°27'43.37802"W	1714.1787
21256	1017997.161	957339.299	1691.495	BV	4°45'31.83469"N	74°27'43.37802"W	1714.0287
21257	1017996.253	957340.621	1691.106	BV	4°45'31.80516"N	74°27'43.33514"W	1713.6398
21258	1017996.230	957340.611	1691.271	SAR	4°45'31.80441"N	74°27'43.33546"W	1713.8048
21259	1017996.008	957340.853	1691.196	SAR	4°45'31.79719"N	74°27'43.32761"W	1713.7298
21260	1017996.029	957340.851	1691.025	BV	4°45'31.79787"N	74°27'43.32767"W	1713.5588
21261	1017996.186	957338.628	1691.847	CR	4°45'31.80294"N	74°27'43.39981"W	1714.3806
21262	1017995.437	957339.905	1691.512	CR	4°45'31.77858"N	74°27'43.35836"W	1714.0457
21263	1017993.759	957341.011	1691.077	CR	4°45'31.72398"N	74°27'43.32244"W	1713.6107
21264	1017994.429	957341.650	1690.875	SAR	4°45'31.74580"N	74°27'43.30172"W	1713.4089
21265	1017994.449	957341.711	1690.727	BV	4°45'31.74645"N	74°27'43.29974"W	1713.2609
21266	1017991.495	957343.178	1690.324	PTE	4°45'31.65031"N	74°27'43.25207"W	1712.8579
21267	1017994.427	957349.450	1689.704	BV	4°45'31.74588"N	74°27'43.04861"W	1712.2388
21268	1017994.454	957349.479	1689.876	SAR	4°45'31.74676"N	74°27'43.04767"W	1712.4108
21269	1017979.958	957356.039	1688.328	SAR	4°45'31.27498"N	74°27'42.83451"W	1710.8630
21270	1017979.936	957356.030	1688.209	BV	4°45'31.27427"N	74°27'42.83480"W	1710.7440
21271	1017980.791	957356.618	1688.297	P	4°45'31.30211"N	74°27'42.81574"W	1710.8321
21272	1017980.851	957356.901	1688.221	CR	4°45'31.30407"N	74°27'42.80656"W	1710.7562
21273	1017976.266	957351.229	1688.396	PTE	4°45'31.15470"N	74°27'42.99053"W	1710.9302
21274	1017976.054	957350.714	1688.539	CR	4°45'31.14779"N	74°27'43.00723"W	1711.0731
21275	1017975.131	957352.168	1688.278	SAR	4°45'31.11776"N	74°27'42.96005"W	1710.8123
21276	1017975.105	957352.207	1688.137	BV	4°45'31.11693"N	74°27'42.95877"W	1710.6713
21277	1017972.238	957353.021	1688.259	CR	4°45'31.02361"N	74°27'42.93233"W	1710.7933
21278	1017971.541	957352.781	1688.304	P	4°45'31.00091"N	74°27'42.94010"W	1710.8382
21279	1017967.332	957355.951	1688.151	RGA	4°45'30.86395"N	74°27'42.83716"W	1710.6854
21280	1017966.546	957357.736	1687.735	SUM	4°45'30.83840"N	74°27'42.77922"W	1710.2696

Name	Northing (m)	Easting (m)	Elevation (m)	Code	WGS84 Latitude	WGS84 Longitude	WGS84 Ell.Height (m)
21281	1017966.804	957358.165	1687.728	SUM	4°45'30.84681"N	74°27'42.76530"W	1710.2627
21282	1017967.871	957356.897	1687.776	SUM	4°45'30.88152"N	74°27'42.80647"W	1710.3106
21283	1017975.241	957358.627	1687.942	SUM	4°45'31.12148"N	74°27'42.75044"W	1710.4771
21284	1017975.510	957359.100	1687.931	SUM	4°45'31.13025"N	74°27'42.73510"W	1710.4662
21285	1017974.110	957359.868	1687.902	SUM	4°45'31.08468"N	74°27'42.71015"W	1710.4372
21286	1017973.835	957359.387	1687.896	SUM	4°45'31.07572"N	74°27'42.72575"W	1710.4311
21287	1017971.424	957358.547	1687.847	PZ	4°45'30.99722"N	74°27'42.75300"W	1710.3819
21288	1017964.087	957357.944	1687.877	RGA	4°45'30.75835"N	74°27'42.77242"W	1710.4115
21289	1017961.126	957358.555	1687.971	P	4°45'30.66197"N	74°27'42.75253"W	1710.5054
21290	1017961.528	957359.260	1687.939	P	4°45'30.67507"N	74°27'42.72967"W	1710.4736
21291	1017962.055	957359.725	1687.869	PTE	4°45'30.69224"N	74°27'42.71459"W	1710.4036
21292	1017965.586	957366.301	1687.598	SUM	4°45'30.80728"N	74°27'42.50127"W	1710.1336
21293	1017965.782	957366.490	1687.589	SUM	4°45'30.81367"N	74°27'42.49514"W	1710.1247
21294	1017958.407	957373.948	1687.265	SUM	4°45'30.57372"N	74°27'42.25298"W	1709.8013
21295	1017958.605	957374.142	1687.257	SUM	4°45'30.58017"N	74°27'42.24669"W	1709.7933
21296	1017957.414	957375.102	1687.260	SUM	4°45'30.54142"N	74°27'42.21552"W	1709.7964
21297	1017957.616	957375.247	1687.246	SUM	4°45'30.54800"N	74°27'42.21082"W	1709.7824
21298	1017956.007	957376.951	1687.231	SUM	4°45'30.49565"N	74°27'42.15549"W	1709.7675
21299	1017956.412	957376.950	1687.236	SUM	4°45'30.50884"N	74°27'42.15553"W	1709.7726
21300	1017956.189	957376.769	1687.241	SUM	4°45'30.50157"N	74°27'42.16140"W	1709.7775
21301	1017966.894	957385.393	1687.161	SUM	4°45'30.85020"N	74°27'41.88176"W	1709.6991
21302	1017967.047	957385.180	1687.212	SUM	4°45'30.85518"N	74°27'41.88868"W	1709.7501
21303	1017950.898	957365.645	1687.601	P	4°45'30.32911"N	74°27'42.52227"W	1710.1359
21304	1017952.884	957364.697	1687.570	RGA	4°45'30.39375"N	74°27'42.55307"W	1710.1048
21305	1017953.180	957364.467	1687.544	RGA	4°45'30.40338"N	74°27'42.56054"W	1710.0788
21306	1017953.900	957365.634	1687.591	SAR	4°45'30.42684"N	74°27'42.52270"W	1710.1260
21307	1017953.916	957365.637	1687.427	BV	4°45'30.42736"N	74°27'42.52259"W	1709.9620
21308	1017949.562	957366.770	1687.476	RGA	4°45'30.28564"N	74°27'42.48577"W	1710.0109
21309	1017942.516	957371.802	1687.394	HDR	4°45'30.05636"N	74°27'42.32234"W	1709.9293
21310	1017942.346	957372.483	1687.390	SEN	4°45'30.05084"N	74°27'42.30024"W	1709.9253
21311	1017941.997	957372.711	1687.468	PTE	4°45'30.03949"N	74°27'42.29284"W	1710.0033
21312	1017941.343	957373.502	1687.435	SAR	4°45'30.01820"N	74°27'42.26714"W	1709.9704
21313	1017941.340	957373.556	1687.222	BV	4°45'30.01811"N	74°27'42.26540"W	1709.7574
21314	1017940.895	957372.204	1687.359	P	4°45'30.00360"N	74°27'42.30927"W	1709.8942
21315	1017942.893	957372.211	1687.391	VVA	4°45'30.06864"N	74°27'42.30908"W	1709.9263
21316	1017939.693	957373.357	1687.218	SUM	4°45'29.96449"N	74°27'42.27183"W	1709.7533
21317	1017939.603	957373.828	1687.233	SUM	4°45'29.96157"N	74°27'42.25654"W	1709.7684
21318	1017941.083	957374.105	1687.229	SUM	4°45'30.00976"N	74°27'42.24758"W	1709.7645
21319	1017941.163	957373.605	1687.219	SUM	4°45'30.01235"N	74°27'42.26381"W	1709.7544
21320	1017930.651	957370.670	1687.399	RGA	4°45'29.67008"N	74°27'42.35885"W	1709.9336
21321	1017930.291	957370.333	1687.347	P	4°45'29.65836"N	74°27'42.36978"W	1709.8815
21322	1017930.015	957371.756	1687.505	SAR	4°45'29.64940"N	74°27'42.32359"W	1710.0397
21323	1017930.034	957371.799	1687.313	BV	4°45'29.65002"N	74°27'42.32220"W	1709.8477
21324	1017928.020	957375.788	1687.087	PZ	4°45'29.58453"N	74°27'42.19272"W	1709.6221

Name	Northing (m)	Easting (m)	Elevation (m)	Code	WGS84 Latitude	WGS84 Longitude	WGS84 Ell.Height (m)
21325	1017932.615	957378.731	1687.042	PZ	4°45'29.73418"N	74°27'42.09731"W	1709.5777
21326	1017937.648	957378.221	1687.179	PZ	4°45'29.89801"N	74°27'42.11395"W	1709.7148
21327	1017933.197	957377.838	1687.093	VVA	4°45'29.75311"N	74°27'42.12630"W	1709.6286
21328	1017928.409	957371.219	1687.382	SUM	4°45'29.59711"N	74°27'42.34099"W	1709.9165
21329	1017928.129	957370.730	1687.462	SUM	4°45'29.58798"N	74°27'42.35685"W	1709.9965
21330	1017921.105	957374.523	1687.420	SUM	4°45'29.35939"N	74°27'42.23366"W	1709.9546
21331	1017921.379	957375.087	1687.294	SUM	4°45'29.36833"N	74°27'42.21537"W	1709.8287
21332	1017921.274	957376.070	1687.189	PZ	4°45'29.36493"N	74°27'42.18347"W	1709.7238
21333	1017920.839	957378.961	1686.931	PZ	4°45'29.35082"N	74°27'42.08965"W	1709.4662
21334	1017920.767	957373.857	1687.509	SUM	4°45'29.34838"N	74°27'42.25527"W	1710.0435
21335	1017921.243	957373.576	1687.524	SUM	4°45'29.36387"N	74°27'42.26440"W	1710.0585
21336	1017921.547	957374.156	1687.425	SUM	4°45'29.37378"N	74°27'42.24558"W	1709.9596
21337	1017921.056	957374.426	1687.422	SUM	4°45'29.35780"N	74°27'42.23681"W	1709.9566
21338	1017910.718	957363.289	1689.958	P	4°45'29.02103"N	74°27'42.59800"W	1712.4907
21339	1017912.222	957362.512	1689.931	ZD	4°45'29.06998"N	74°27'42.62325"W	1712.4637
21340	1017912.214	957362.473	1689.568	ZD	4°45'29.06972"N	74°27'42.62451"W	1712.1007
21341	1017910.814	957363.235	1689.692	ZD	4°45'29.02416"N	74°27'42.59976"W	1712.2247
21342	1017912.589	957366.331	1689.456	ZD	4°45'29.08200"N	74°27'42.49933"W	1711.9892
21343	1017912.706	957366.339	1689.215	ZD	4°45'29.08581"N	74°27'42.49907"W	1711.7482
21344	1017913.950	957365.742	1689.025	ZD	4°45'29.12630"N	74°27'42.51846"W	1711.5582
21345	1017915.503	957368.734	1688.817	ZD	4°45'29.17691"N	74°27'42.42141"W	1711.3506
21346	1017914.047	957369.441	1688.934	ZD	4°45'29.12953"N	74°27'42.39843"W	1711.4676
21347	1017913.996	957369.304	1688.949	ZD	4°45'29.12786"N	74°27'42.40288"W	1711.4826
21348	1017913.167	957369.752	1689.129	ZD	4°45'29.10089"N	74°27'42.38833"W	1711.6626
21349	1017911.679	957366.834	1688.775	ZD	4°45'29.05239"N	74°27'42.48298"W	1711.3082
21350	1017915.494	957368.779	1688.351	ZD	4°45'29.17662"N	74°27'42.41995"W	1710.8846
21351	1017914.034	957369.476	1688.482	ZD	4°45'29.12910"N	74°27'42.39730"W	1711.0156
21352	1017915.664	957372.445	1688.447	ZD	4°45'29.18223"N	74°27'42.30099"W	1710.9811
21353	1017914.800	957372.913	1688.517	ZD	4°45'29.15411"N	74°27'42.28579"W	1711.0511
21354	1017916.461	957375.901	1688.682	ZD	4°45'29.20824"N	74°27'42.18886"W	1711.2166
21355	1017917.378	957375.381	1688.682	ZD	4°45'29.23808"N	74°27'42.20575"W	1711.2165
21356	1017917.400	957375.615	1688.378	ZD	4°45'29.23880"N	74°27'42.19816"W	1710.9126
21357	1017918.295	957375.156	1688.320	ZD	4°45'29.26793"N	74°27'42.21307"W	1710.8546
21358	1017918.437	957375.058	1688.287	ZD	4°45'29.27255"N	74°27'42.21625"W	1710.8216
21359	1017918.516	957374.923	1688.273	ZD	4°45'29.27512"N	74°27'42.22063"W	1710.8075
21360	1017918.556	957374.771	1688.273	ZD	4°45'29.27642"N	74°27'42.22556"W	1710.8075
21361	1017918.594	957374.580	1688.305	ZD	4°45'29.27765"N	74°27'42.23176"W	1710.8395
21362	1017918.518	957374.308	1688.314	ZD	4°45'29.27517"N	74°27'42.24059"W	1710.8485
21363	1017915.909	957372.389	1688.411	RGA	4°45'29.19020"N	74°27'42.30281"W	1710.9451
21364	1017917.343	957375.686	1687.316	P	4°45'29.23695"N	74°27'42.19585"W	1709.8506
21365	1017913.118	957366.703	1689.076	RGA	4°45'29.09923"N	74°27'42.48726"W	1711.6092
21366	1017912.203	957362.474	1689.941	SAR	4°45'29.06936"N	74°27'42.62448"W	1712.4737
21367	1017912.344	957362.440	1689.936	SAR	4°45'29.07395"N	74°27'42.62558"W	1712.4687
21368	1017913.794	957361.468	1689.985	SAR	4°45'29.12114"N	74°27'42.65715"W	1712.5176

Name	Northing (m)	Easting (m)	Elevation (m)	Code	WGS84 Latitude	WGS84 Longitude	WGS84 Ell.Height (m)
21369	1017913.901	957361.423	1689.987	SAR	4°45'29.12462"N	74°27'42.65861"W	1712.5196
21370	1017913.907	957361.415	1689.917	BV	4°45'29.12481"N	74°27'42.65887"W	1712.4496
21371	1017916.559	957359.958	1689.940	BV	4°45'29.21115"N	74°27'42.70620"W	1712.4726
21372	1017916.571	957359.953	1690.116	SAR	4°45'29.21154"N	74°27'42.70637"W	1712.6486
21373	1017917.678	957359.817	1690.070	MAT	4°45'29.24758"N	74°27'42.71080"W	1712.6026
21374	1017917.900	957359.617	1690.119	MAT	4°45'29.25480"N	74°27'42.71730"W	1712.6516
21375	1017918.096	957359.337	1690.123	MAT	4°45'29.26118"N	74°27'42.72639"W	1712.6555
21376	1017918.124	957359.053	1690.158	MAT	4°45'29.26208"N	74°27'42.73560"W	1712.6905
21377	1017918.027	957358.751	1690.211	MAT	4°45'29.25892"N	74°27'42.74540"W	1712.7435
21378	1017917.826	957358.501	1690.264	MAT	4°45'29.25237"N	74°27'42.75351"W	1712.7964
21379	1017917.491	957358.271	1690.299	MAT	4°45'29.24146"N	74°27'42.76097"W	1712.8314
21380	1017917.147	957358.220	1690.365	MAT	4°45'29.23026"N	74°27'42.76261"W	1712.8974
21381	1017916.770	957358.325	1690.359	MAT	4°45'29.21799"N	74°27'42.75920"W	1712.8914
21382	1017916.523	957358.527	1690.357	MAT	4°45'29.20995"N	74°27'42.75264"W	1712.8894
21383	1017916.358	957358.835	1690.325	MAT	4°45'29.20458"N	74°27'42.74264"W	1712.8574
21384	1017916.316	957359.101	1690.284	MAT	4°45'29.20323"N	74°27'42.73401"W	1712.8164
21385	1017916.331	957359.324	1690.258	MAT	4°45'29.20372"N	74°27'42.72677"W	1712.7905
21386	1017916.496	957359.626	1690.202	MAT	4°45'29.20909"N	74°27'42.71698"W	1712.7345
21387	1017916.736	957359.879	1690.150	MAT	4°45'29.21691"N	74°27'42.70877"W	1712.6826
21388	1017917.075	957359.983	1690.114	MAT	4°45'29.22795"N	74°27'42.70540"W	1712.6466
21389	1017917.421	957359.983	1690.078	MAT	4°45'29.23921"N	74°27'42.70541"W	1712.6106
21390	1017917.260	957359.220	1690.909	ARB	4°45'29.23396"N	74°27'42.73017"W	1713.4415
21391	1017919.272	957363.216	1689.617	PTE	4°45'29.29950"N	74°27'42.60054"W	1712.1501
21392	1017921.214	957366.381	1688.811	MAT	4°45'29.36279"N	74°27'42.49787"W	1711.3446
21393	1017920.998	957366.532	1688.771	MAT	4°45'29.35576"N	74°27'42.49297"W	1711.3046
21394	1017920.861	957366.711	1688.759	MAT	4°45'29.35130"N	74°27'42.48715"W	1711.2926
21395	1017920.732	957366.999	1688.736	MAT	4°45'29.34711"N	74°27'42.47781"W	1711.2696
21396	1017920.727	957367.335	1688.716	MAT	4°45'29.34695"N	74°27'42.46690"W	1711.2497
21397	1017920.900	957367.703	1688.677	MAT	4°45'29.35259"N	74°27'42.45497"W	1711.2107
21398	1017921.236	957367.962	1688.596	MAT	4°45'29.36353"N	74°27'42.44657"W	1711.1298
21399	1017921.631	957368.048	1688.553	MAT	4°45'29.37639"N	74°27'42.44379"W	1711.0868
21400	1017921.991	957367.963	1688.542	MAT	4°45'29.38811"N	74°27'42.44655"W	1711.0758
21401	1017922.242	957367.822	1688.520	MAT	4°45'29.39628"N	74°27'42.45113"W	1711.0538
21402	1017922.392	957367.603	1688.562	MAT	4°45'29.40116"N	74°27'42.45824"W	1711.0958
21403	1017922.493	957367.284	1688.565	MAT	4°45'29.40444"N	74°27'42.46859"W	1711.0988
21404	1017922.518	957367.034	1688.614	MAT	4°45'29.40525"N	74°27'42.47671"W	1711.1477
21405	1017922.417	957366.742	1688.688	MAT	4°45'29.40195"N	74°27'42.48618"W	1711.2217
21406	1017922.175	957366.442	1688.698	MAT	4°45'29.39407"N	74°27'42.49591"W	1711.2316
21407	1017921.746	957366.272	1688.755	MAT	4°45'29.38010"N	74°27'42.50142"W	1711.2886
21408	1017921.417	957366.265	1688.794	MAT	4°45'29.36939"N	74°27'42.50164"W	1711.3276
21409	1017921.699	957367.137	1689.382	ARB	4°45'29.37859"N	74°27'42.47335"W	1711.9157
21410	1017920.758	957367.658	1688.618	SAR	4°45'29.34796"N	74°27'42.45642"W	1711.1517
21411	1017920.709	957367.682	1688.439	BV	4°45'29.34638"N	74°27'42.45565"W	1710.9727
21412	1017920.919	957367.944	1688.392	BV	4°45'29.35321"N	74°27'42.44713"W	1710.9258

Name	Northing (m)	Easting (m)	Elevation (m)	Code	WGS84 Latitude	WGS84 Longitude	WGS84 Ell.Height (m)
21413	1017920.972	957367.905	1688.563	SAR	4°45'29.35493"N	74°27'42.44841"W	1711.0968
21414	1017921.160	957368.095	1688.518	SAR	4°45'29.36106"N	74°27'42.44225"W	1711.0518
21415	1017921.153	957368.106	1688.340	BV	4°45'29.36085"N	74°27'42.44189"W	1710.8738
21416	1017921.387	957368.196	1688.346	BV	4°45'29.36847"N	74°27'42.43897"W	1710.8798
21417	1017921.399	957368.169	1688.509	SAR	4°45'29.36884"N	74°27'42.43986"W	1711.0428
21418	1017921.652	957368.215	1688.487	SAR	4°45'29.37708"N	74°27'42.43837"W	1711.0208
21419	1017921.650	957368.239	1688.313	BV	4°45'29.37703"N	74°27'42.43758"W	1710.8468
21420	1017921.945	957368.179	1688.306	BV	4°45'29.38662"N	74°27'42.43954"W	1710.8398
21421	1017921.936	957368.156	1688.455	SAR	4°45'29.38632"N	74°27'42.44029"W	1710.9888
21422	1017922.158	957368.069	1688.460	SAR	4°45'29.39355"N	74°27'42.44311"W	1710.9938
21423	1017922.172	957368.083	1688.279	BV	4°45'29.39402"N	74°27'42.44264"W	1710.8128
21424	1017922.410	957367.861	1688.315	BV	4°45'29.40174"N	74°27'42.44987"W	1710.8488
21425	1017922.392	957367.835	1688.485	SAR	4°45'29.40116"N	74°27'42.45071"W	1711.0188
21426	1017922.520	957367.685	1688.464	SAR	4°45'29.40532"N	74°27'42.45558"W	1710.9978
21427	1017922.537	957367.693	1688.293	BV	4°45'29.40590"N	74°27'42.45531"W	1710.8268
21428	1017922.581	957367.434	1688.316	BV	4°45'29.40731"N	74°27'42.46370"W	1710.8498
21429	1017922.569	957367.436	1688.512	SAR	4°45'29.40692"N	74°27'42.46366"W	1711.0458
21430	1017922.608	957367.198	1688.548	SAR	4°45'29.40818"N	74°27'42.47139"W	1711.0818
21431	1017922.616	957367.197	1688.362	BV	4°45'29.40844"N	74°27'42.47143"W	1710.8958
21432	1017922.561	957366.906	1688.420	BV	4°45'29.40667"N	74°27'42.48086"W	1710.9537
21433	1017922.547	957366.909	1688.589	SAR	4°45'29.40619"N	74°27'42.48076"W	1711.1227
21434	1017922.403	957366.589	1688.629	SAR	4°45'29.40150"N	74°27'42.49114"W	1711.1627
21435	1017922.435	957366.554	1688.471	BV	4°45'29.40254"N	74°27'42.49228"W	1711.0047
21436	1017921.211	957364.343	1688.875	BV	4°45'29.36265"N	74°27'42.56400"W	1711.4083
21437	1017921.172	957364.385	1689.077	SAR	4°45'29.36139"N	74°27'42.56263"W	1711.6103
21438	1017917.242	957357.076	1690.470	SAR	4°45'29.23333"N	74°27'42.79974"W	1713.0022
21439	1017917.249	957357.070	1690.307	BV	4°45'29.23354"N	74°27'42.79993"W	1712.8392
21440	1017915.329	957357.890	1690.425	BV	4°45'29.17107"N	74°27'42.77329"W	1712.9572
21441	1017915.365	957357.841	1690.512	SAR	4°45'29.17224"N	74°27'42.77488"W	1713.0442
21442	1017920.042	957355.911	1690.423	SAR	4°45'29.32446"N	74°27'42.83760"W	1712.9552
21443	1017920.002	957355.947	1690.296	BV	4°45'29.32316"N	74°27'42.83643"W	1712.8282
21444	1017921.438	957355.134	1690.473	P	4°45'29.36989"N	74°27'42.86284"W	1713.0052
21445	1017923.543	957359.277	1689.734	RGA	4°45'29.43850"N	74°27'42.72844"W	1712.2668
21446	1017926.971	957364.456	1688.658	P	4°45'29.55016"N	74°27'42.56045"W	1711.1916
21447	1017928.876	957377.943	1686.995	BV	4°45'29.61244"N	74°27'42.12280"W	1709.5304
21448	1017928.937	957377.948	1686.989	BV	4°45'29.61443"N	74°27'42.12264"W	1709.5244
21449	1017929.016	957377.947	1686.990	BV	4°45'29.61700"N	74°27'42.12268"W	1709.5254
21450	1017929.072	957377.951	1686.987	BV	4°45'29.61882"N	74°27'42.12255"W	1709.5224
21451	1017929.056	957377.810	1687.003	BV	4°45'29.61830"N	74°27'42.12712"W	1709.5384
21452	1017929.043	957377.649	1687.025	BV	4°45'29.61787"N	74°27'42.13235"W	1709.5604
21453	1017929.059	957377.409	1687.019	BV	4°45'29.61839"N	74°27'42.14014"W	1709.5543
21454	1017929.073	957377.343	1687.036	BV	4°45'29.61884"N	74°27'42.14228"W	1709.5713
21455	1017928.988	957377.233	1687.040	BV	4°45'29.61608"N	74°27'42.14585"W	1709.5753
21456	1017928.639	957377.201	1687.032	BV	4°45'29.60471"N	74°27'42.14688"W	1709.5673

Name	Northing (m)	Easting (m)	Elevation (m)	Code	WGS84 Latitude	WGS84 Longitude	WGS84 Ell.Height (m)
21457	1017928.368	957377.124	1687.017	BV	4°45'29.59589"N	74°27'42.14937"W	1709.5523
21458	1017927.838	957376.892	1687.038	BV	4°45'29.57863"N	74°27'42.15692"W	1709.5732
21459	1017927.432	957376.601	1687.044	BV	4°45'29.56541"N	74°27'42.16636"W	1709.5792
21460	1017926.960	957376.099	1687.087	BV	4°45'29.55003"N	74°27'42.18264"W	1709.6221
21461	1017926.874	957375.935	1687.070	BV	4°45'29.54723"N	74°27'42.18796"W	1709.6051
21462	1017926.742	957375.892	1687.067	BV	4°45'29.54293"N	74°27'42.18935"W	1709.6020
21463	1017926.457	957376.080	1687.068	BV	4°45'29.53366"N	74°27'42.18324"W	1709.6031
21464	1017926.237	957376.169	1687.070	BV	4°45'29.52650"N	74°27'42.18035"W	1709.6051
21465	1017926.107	957376.181	1687.069	BV	4°45'29.52226"N	74°27'42.17996"W	1709.6040
21466	1017926.233	957376.454	1687.050	BV	4°45'29.52637"N	74°27'42.17110"W	1709.5851
21467	1017926.357	957376.700	1687.057	BV	4°45'29.53041"N	74°27'42.16312"W	1709.5921
21468	1017926.458	957377.225	1687.001	BV	4°45'29.53371"N	74°27'42.14609"W	1709.5362
21469	1017926.429	957377.847	1686.985	BV	4°45'29.53278"N	74°27'42.12590"W	1709.5203
21470	1017926.315	957378.345	1686.942	BV	4°45'29.52908"N	74°27'42.10974"W	1709.4773
21471	1017926.167	957378.713	1686.927	BV	4°45'29.52427"N	74°27'42.09780"W	1709.4624
21472	1017926.039	957378.947	1686.914	BV	4°45'29.52010"N	74°27'42.09020"W	1709.4494
21473	1017926.202	957378.992	1686.932	BV	4°45'29.52541"N	74°27'42.08875"W	1709.4674
21474	1017926.408	957379.066	1686.926	BV	4°45'29.53212"N	74°27'42.08635"W	1709.4614
21475	1017926.595	957379.201	1686.913	BV	4°45'29.53821"N	74°27'42.08197"W	1709.4485
21476	1017926.701	957379.322	1686.905	BV	4°45'29.54166"N	74°27'42.07805"W	1709.4405
21477	1017926.816	957379.183	1686.911	BV	4°45'29.54540"N	74°27'42.08256"W	1709.4465
21478	1017927.019	957378.897	1686.943	BV	4°45'29.55201"N	74°27'42.09184"W	1709.4784
21479	1017927.340	957378.619	1686.945	BV	4°45'29.56245"N	74°27'42.10087"W	1709.4804
21480	1017927.669	957378.410	1686.958	BV	4°45'29.57316"N	74°27'42.10766"W	1709.4934
21481	1017927.933	957378.261	1686.975	BV	4°45'29.58175"N	74°27'42.11250"W	1709.5104
21482	1017928.345	957378.086	1686.987	BV	4°45'29.59516"N	74°27'42.11815"W	1709.5224
21483	1017928.755	957378.012	1686.992	BV	4°45'29.60850"N	74°27'42.12056"W	1709.5274
21484	1017928.228	957378.732	1686.953	X2709	4°45'29.59136"N	74°27'42.09719"W	1709.4885
21485	1017919.560	957371.702	1687.936	BV	4°45'29.30904"N	74°27'42.32517"W	1710.4702
21486	1017919.518	957371.717	1688.117	SAR	4°45'29.30768"N	74°27'42.32469"W	1710.6512
21487	1017920.667	957373.780	1687.728	SAR	4°45'29.34513"N	74°27'42.25774"W	1710.2625
21488	1017920.717	957373.754	1687.557	BV	4°45'29.34674"N	74°27'42.25860"W	1710.0915
21489	1017920.856	957374.047	1687.504	BV	4°45'29.35128"N	74°27'42.24911"W	1710.0385
21490	1017920.832	957374.059	1687.674	SAR	4°45'29.35050"N	74°27'42.24871"W	1710.2085
21491	1017920.925	957374.585	1687.582	SAR	4°45'29.35354"N	74°27'42.23165"W	1710.1166
21492	1017920.948	957374.582	1687.436	BV	4°45'29.35427"N	74°27'42.23172"W	1709.9706
21493	1017920.962	957374.904	1687.369	BV	4°45'29.35475"N	74°27'42.22130"W	1709.9036
21494	1017920.937	957374.893	1687.555	SAR	4°45'29.35393"N	74°27'42.22165"W	1710.0896
21495	1017920.849	957375.292	1687.512	SAR	4°45'29.35108"N	74°27'42.20870"W	1710.0467
21496	1017920.845	957375.286	1687.342	BV	4°45'29.35095"N	74°27'42.20890"W	1709.8767
21497	1017920.666	957375.634	1687.296	BV	4°45'29.34513"N	74°27'42.19760"W	1709.8307
21498	1017920.643	957375.622	1687.468	SAR	4°45'29.34438"N	74°27'42.19799"W	1710.0027
21499	1017920.408	957375.903	1687.434	SAR	4°45'29.33673"N	74°27'42.18887"W	1709.9687
21500	1017920.424	957375.916	1687.235	BV	4°45'29.33726"N	74°27'42.18843"W	1709.7698

Name	Northing (m)	Easting (m)	Elevation (m)	Code	WGS84 Latitude	WGS84 Longitude	WGS84 Ell.Height (m)
21501	1017917.233	957377.665	1687.066	BV	4°45'29.23341"N	74°27'42.13163"W	1709.6008
21502	1017917.215	957377.647	1687.281	SAR	4°45'29.23282"N	74°27'42.13220"W	1709.8158
21503	1017917.607	957377.913	1687.010	BV	4°45'29.24559"N	74°27'42.12359"W	1709.5449
21504	1017917.920	957378.262	1686.968	BV	4°45'29.25578"N	74°27'42.11227"W	1709.5029
21505	1017918.173	957378.700	1686.905	BV	4°45'29.26403"N	74°27'42.09806"W	1709.4400
21506	1017918.380	957379.233	1686.906	BV	4°45'29.27078"N	74°27'42.08077"W	1709.4411
21507	1017918.426	957379.778	1686.887	BV	4°45'29.27229"N	74°27'42.06309"W	1709.4221
21508	1017918.343	957380.261	1686.829	BV	4°45'29.26959"N	74°27'42.04741"W	1709.3642
21509	1017918.182	957380.637	1686.779	BV	4°45'29.26436"N	74°27'42.03521"W	1709.3142
21510	1017918.012	957380.922	1686.730	BV	4°45'29.25883"N	74°27'42.02596"W	1709.2653
21511	1017917.751	957381.292	1686.778	BV	4°45'29.25034"N	74°27'42.01395"W	1709.3133
21512	1017917.303	957381.638	1686.702	BV	4°45'29.23576"N	74°27'42.00271"W	1709.2373
21513	1017916.832	957381.845	1686.686	BV	4°45'29.22044"N	74°27'41.99598"W	1709.2213
21514	1017916.397	957381.968	1686.634	BV	4°45'29.20628"N	74°27'41.99198"W	1709.1693
21515	1017916.003	957382.033	1686.559	BV	4°45'29.19345"N	74°27'41.98987"W	1709.0943
21516	1017915.598	957381.953	1686.610	BV	4°45'29.18027"N	74°27'41.99245"W	1709.1453
21517	1017915.209	957381.851	1686.587	BV	4°45'29.16760"N	74°27'41.99576"W	1709.1223
21518	1017914.852	957381.657	1686.661	BV	4°45'29.15597"N	74°27'42.00205"W	1709.1962
21519	1017914.389	957381.291	1686.693	BV	4°45'29.14089"N	74°27'42.01391"W	1709.2282
21520	1017914.162	957380.981	1686.679	BV	4°45'29.13350"N	74°27'42.02397"W	1709.2141
21521	1017913.958	957380.651	1686.784	BV	4°45'29.12685"N	74°27'42.03467"W	1709.3191
21522	1017913.828	957380.334	1686.778	BV	4°45'29.12261"N	74°27'42.04496"W	1709.3130
21523	1017913.753	957379.946	1686.867	BV	4°45'29.12016"N	74°27'42.05754"W	1709.4020
21524	1017913.752	957379.541	1686.834	BV	4°45'29.12012"N	74°27'42.07069"W	1709.3689
21525	1017913.743	957379.531	1687.064	SAR	4°45'29.11981"N	74°27'42.07103"W	1709.5989
21526	1017909.656	957381.828	1686.794	SAR	4°45'28.98680"N	74°27'41.99641"W	1709.3290
21527	1017909.735	957381.859	1686.676	BV	4°45'28.98940"N	74°27'41.99539"W	1709.2110
21528	1017906.606	957383.529	1686.356	BV	4°45'28.88757"N	74°27'41.94114"W	1708.8911
21529	1017901.570	957386.352	1685.717	BV	4°45'28.72365"N	74°27'41.84947"W	1708.2522
21530	1017900.606	957387.130	1685.392	BV	4°45'28.69228"N	74°27'41.82420"W	1707.9272
21531	1017894.081	957390.312	1683.699	BV	4°45'28.47992"N	74°27'41.72082"W	1706.2343
21532	1017887.185	957393.471	1682.732	BV	4°45'28.25549"N	74°27'41.61818"W	1705.2674
21533	1017888.629	957398.568	1682.606	BV	4°45'28.30260"N	74°27'41.45281"W	1705.1421
21534	1017897.106	957395.266	1683.725	BV	4°45'28.57850"N	74°27'41.56012"W	1706.2611
21535	1017902.323	957393.589	1684.782	BV	4°45'28.74830"N	74°27'41.61464"W	1707.3181
21536	1017906.849	957392.638	1685.720	BV	4°45'28.89562"N	74°27'41.64556"W	1708.2562
21537	1017907.770	957392.731	1685.842	BV	4°45'28.92561"N	74°27'41.64256"W	1708.3783
21538	1017908.467	957393.464	1685.922	BV	4°45'28.94832"N	74°27'41.61881"W	1708.4584
21539	1017907.945	957394.057	1685.894	BV	4°45'28.93133"N	74°27'41.59954"W	1708.4305
21540	1017910.804	957388.346	1686.150	PZ	4°45'29.02429"N	74°27'41.78491"W	1708.6859
21541	1017912.718	957394.941	1685.809	PZ	4°45'29.08673"N	74°27'41.57094"W	1708.3458
21542	1017913.996	957399.164	1685.646	PZ	4°45'29.12841"N	74°27'41.43393"W	1708.1834
21543	1017908.947	957407.536	1685.377	SEN	4°45'28.96418"N	74°27'41.16216"W	1707.9152
21544	1017909.586	957408.609	1685.333	SEN	4°45'28.98500"N	74°27'41.12736"W	1707.8714

Name	Northing (m)	Easting (m)	Elevation (m)	Code	WGS84 Latitude	WGS84 Longitude	WGS84 Ell.Height (m)
21545	1017898.831	957405.099	1685.155	SEN	4°45'28.63485"N	74°27'41.24108"W	1707.6924
21546	1017894.081	957413.959	1684.818	SEN	4°45'28.48035"N	74°27'40.95348"W	1707.3563
21547	1017894.963	957415.216	1684.979	SEN	4°45'28.50909"N	74°27'40.91271"W	1707.5175
21548	1017894.610	957416.386	1684.874	PTE	4°45'28.49762"N	74°27'40.87474"W	1707.4127
21549	1017894.515	957415.556	1684.857	ARB	4°45'28.49451"N	74°27'40.90167"W	1707.3956
21550	1017895.294	957411.394	1684.725	ARB	4°45'28.51979"N	74°27'41.03674"W	1707.2631
21551	1017896.767	957407.780	1684.709	ARB	4°45'28.56767"N	74°27'41.15404"W	1707.2467
21552	1017898.562	957403.811	1685.175	ARB	4°45'28.62606"N	74°27'41.28287"W	1707.7123
21553	1017899.952	957400.450	1685.458	ARB	4°45'28.67125"N	74°27'41.39196"W	1707.9949
21554	1017900.636	957400.439	1685.555	SEN	4°45'28.69352"N	74°27'41.39233"W	1708.0919
21555	1017906.202	957394.482	1686.265	SEN	4°45'28.87460"N	74°27'41.58571"W	1708.8014
21556	1017907.019	957395.301	1685.877	BV	4°45'28.90121"N	74°27'41.55915"W	1708.4136
21557	1017903.155	957400.358	1685.626	BV	4°45'28.77552"N	74°27'41.39501"W	1708.1630
21558	1017901.868	957401.964	1685.345	BV	4°45'28.73365"N	74°27'41.34287"W	1707.8822
21559	1017899.483	957405.846	1685.070	BV	4°45'28.65608"N	74°27'41.21685"W	1707.6076
21560	1017897.218	957410.879	1684.859	BV	4°45'28.58241"N	74°27'41.05349"W	1707.3971
21561	1017895.752	957415.060	1684.850	BV	4°45'28.53477"N	74°27'40.91779"W	1707.3886
21562	1017894.745	957419.782	1684.725	BV	4°45'28.50208"N	74°27'40.76454"W	1707.2641
21563	1017894.171	957423.234	1684.877	BV	4°45'28.48346"N	74°27'40.65252"W	1707.4165
21564	1017893.888	957426.568	1684.897	BV	4°45'28.47431"N	74°27'40.54432"W	1707.4369
21565	1017900.132	957430.199	1684.398	BV	4°45'28.67762"N	74°27'40.42662"W	1706.9387
21566	1017900.235	957430.199	1684.577	CN	4°45'28.68098"N	74°27'40.42662"W	1707.1177
21567	1017900.815	957430.271	1684.474	CN	4°45'28.69986"N	74°27'40.42430"W	1707.0147
21568	1017900.902	957430.273	1684.626	SAR	4°45'28.70269"N	74°27'40.42423"W	1707.1667
21569	1017901.025	957428.061	1684.502	SAR	4°45'28.70669"N	74°27'40.49601"W	1707.0425
21570	1017900.976	957428.009	1684.428	CN	4°45'28.70509"N	74°27'40.49770"W	1706.9685
21571	1017900.240	957427.988	1684.588	CN	4°45'28.68113"N	74°27'40.49837"W	1707.1284
21572	1017900.495	957424.054	1684.547	CN	4°45'28.68935"N	74°27'40.62603"W	1707.0869
21573	1017902.710	957424.269	1684.119	CN	4°45'28.76146"N	74°27'40.61909"W	1706.6591
21574	1017902.750	957424.255	1684.242	SAR	4°45'28.76277"N	74°27'40.61955"W	1706.7821
21575	1017902.048	957422.803	1684.605	CJ	4°45'28.73989"N	74°27'40.66665"W	1707.1448
21576	1017901.904	957424.219	1684.609	CJ	4°45'28.73522"N	74°27'40.62070"W	1707.1490
21577	1017903.252	957424.347	1684.543	CJ	4°45'28.77911"N	74°27'40.61658"W	1707.0831
21578	1017903.400	957422.895	1684.562	CJ	4°45'28.78390"N	74°27'40.66370"W	1707.1019
21579	1017902.826	957422.781	1684.274	SAR	4°45'28.76521"N	74°27'40.66738"W	1706.8139
21580	1017902.743	957422.765	1684.132	CN	4°45'28.76251"N	74°27'40.66790"W	1706.6719
21581	1017900.703	957422.448	1684.590	CN	4°45'28.69609"N	74°27'40.67815"W	1707.1297
21582	1017900.676	957422.431	1684.548	BV	4°45'28.69521"N	74°27'40.67870"W	1707.0877
21583	1017901.161	957419.890	1684.563	BV	4°45'28.71095"N	74°27'40.76116"W	1707.1024
21584	1017901.234	957420.067	1684.548	CN	4°45'28.71332"N	74°27'40.75542"W	1707.0875
21585	1017902.161	957420.385	1684.372	CN	4°45'28.74352"N	74°27'40.74512"W	1706.9115
21586	1017902.215	957420.430	1684.522	SAR	4°45'28.74527"N	74°27'40.74366"W	1707.0615
21587	1017902.752	957417.954	1684.532	SAR	4°45'28.76271"N	74°27'40.82401"W	1707.0713
21588	1017902.662	957417.908	1684.366	CN	4°45'28.75978"N	74°27'40.82551"W	1706.9052

Name	Northing (m)	Easting (m)	Elevation (m)	Code	WGS84 Latitude	WGS84 Longitude	WGS84 Ell.Height (m)
21589	1017901.699	957417.678	1684.580	CN	4°45'28.72843"N	74°27'40.83294"W	1707.1192
21590	1017901.650	957417.664	1684.581	BV	4°45'28.72683"N	74°27'40.83340"W	1707.1202
21591	1017902.897	957413.964	1684.574	BV	4°45'28.76735"N	74°27'40.95349"W	1707.1128
21592	1017903.423	957412.729	1684.608	BV	4°45'28.78445"N	74°27'40.99358"W	1707.1466
21593	1017903.483	957412.789	1684.609	CN	4°45'28.78640"N	74°27'40.99163"W	1707.1476
21594	1017904.226	957413.242	1684.435	CN	4°45'28.81060"N	74°27'40.97695"W	1706.9737
21595	1017904.275	957413.283	1684.582	SAR	4°45'28.81220"N	74°27'40.97562"W	1707.1207
21596	1017905.128	957411.436	1684.647	SAR	4°45'28.83993"N	74°27'41.03557"W	1707.1855
21597	1017905.076	957411.374	1684.511	CN	4°45'28.83824"N	74°27'41.03758"W	1707.0495
21598	1017904.251	957410.871	1684.675	CN	4°45'28.81137"N	74°27'41.05389"W	1707.2134
21599	1017904.217	957410.895	1684.651	BV	4°45'28.81026"N	74°27'41.05311"W	1707.1894
21600	1017905.332	957409.192	1684.738	BV	4°45'28.84653"N	74°27'41.10836"W	1707.2763
21601	1017905.291	957409.301	1684.730	CN	4°45'28.84520"N	74°27'41.10482"W	1707.2683
21602	1017906.084	957409.797	1684.582	CN	4°45'28.87102"N	74°27'41.08874"W	1707.1204
21603	1017906.139	957409.867	1684.727	SAR	4°45'28.87281"N	74°27'41.08647"W	1707.2654
21604	1017907.258	957408.090	1684.995	SAR	4°45'28.90921"N	74°27'41.14415"W	1707.5332
21605	1017907.211	957408.005	1684.827	CN	4°45'28.90767"N	74°27'41.14691"W	1707.3652
21606	1017906.431	957407.477	1684.963	CN	4°45'28.88227"N	74°27'41.16403"W	1707.5011
21607	1017906.399	957407.446	1684.960	BV	4°45'28.88123"N	74°27'41.16504"W	1707.4981
21608	1017908.182	957404.794	1685.313	BV	4°45'28.93926"N	74°27'41.25113"W	1707.8508
21609	1017908.200	957404.805	1685.292	CN	4°45'28.93984"N	74°27'41.25077"W	1707.8298
21610	1017908.961	957405.349	1685.179	CN	4°45'28.96463"N	74°27'41.23313"W	1707.7169
21611	1017908.999	957405.398	1685.334	SAR	4°45'28.96586"N	74°27'41.23154"W	1707.8720
21612	1017912.990	957399.674	1685.693	SAR	4°45'29.09567"N	74°27'41.41736"W	1708.2304
21613	1017912.932	957399.609	1685.547	CN	4°45'29.09379"N	74°27'41.41947"W	1708.0844
21614	1017912.145	957399.010	1685.601	CN	4°45'29.06815"N	74°27'41.43888"W	1708.1383
21615	1017912.124	957398.955	1685.554	BV	4°45'29.06747"N	74°27'41.44068"W	1708.0913
21616	1017902.886	957431.456	1684.874	CR	4°45'28.76730"N	74°27'40.38588"W	1707.4150
21617	1017903.216	957426.888	1684.252	CR	4°45'28.77799"N	74°27'40.53412"W	1706.7924
21618	1017904.160	957419.038	1684.297	CR	4°45'28.80857"N	74°27'40.78887"W	1706.8365
21619	1017905.011	957415.656	1684.365	CR	4°45'28.83620"N	74°27'40.89863"W	1706.9041
21620	1017906.899	957412.694	1684.184	CR	4°45'28.89761"N	74°27'40.99475"W	1706.7228
21621	1017910.451	957407.802	1685.581	CR	4°45'29.01315"N	74°27'41.15356"W	1708.1193
21622	1017913.511	957403.626	1685.900	CR	4°45'29.11271"N	74°27'41.28913"W	1708.4379
21623	1017915.107	957401.114	1686.009	CR	4°45'29.16462"N	74°27'41.37068"W	1708.5467
21624	1017915.121	957401.035	1685.982	ACC	4°45'29.16508"N	74°27'41.37324"W	1708.5197
21625	1017917.813	957397.218	1685.976	ACC	4°45'29.25264"N	74°27'41.49715"W	1708.5133
21626	1017917.824	957397.079	1685.912	P	4°45'29.25299"N	74°27'41.50166"W	1708.4493
21627	1017916.989	957394.786	1685.908	RAM	4°45'29.22576"N	74°27'41.57606"W	1708.4450
21628	1017918.484	957396.381	1685.954	RAM	4°45'29.27446"N	74°27'41.52433"W	1708.4913
21629	1017916.407	957395.362	1685.682	RAM	4°45'29.20683"N	74°27'41.55735"W	1708.2190
21630	1017912.885	957399.548	1685.545	RAM	4°45'29.09225"N	74°27'41.42145"W	1708.0824
21631	1017912.920	957399.624	1685.672	RAM	4°45'29.09339"N	74°27'41.41898"W	1708.2094
21632	1017914.883	957400.787	1685.865	RAM	4°45'29.15732"N	74°27'41.38128"W	1708.4026

Name	Northing (m)	Easting (m)	Elevation (m)	Code	WGS84 Latitude	WGS84 Longitude	WGS84 Ell.Height (m)
21633	1017917.626	957394.232	1685.729	BV	4°45'29.24649"N	74°27'41.59404"W	1708.2659
21634	1017917.651	957394.284	1685.952	SAR	4°45'29.24731"N	74°27'41.59236"W	1708.4889
21635	1017919.507	957392.632	1686.032	SAR	4°45'29.30769"N	74°27'41.64600"W	1708.5688
21636	1017919.509	957392.521	1685.814	BV	4°45'29.30776"N	74°27'41.64960"W	1708.3508
21637	1017924.858	957388.870	1686.037	BV	4°45'29.48182"N	74°27'41.76818"W	1708.5736
21638	1017924.886	957388.927	1686.284	SAR	4°45'29.48273"N	74°27'41.76633"W	1708.8206
21639	1017925.334	957391.266	1686.313	P	4°45'29.49736"N	74°27'41.69044"W	1708.8499
21640	1017922.961	957391.077	1686.168	SEN	4°45'29.42011"N	74°27'41.69653"W	1708.7048
21641	1017923.716	957390.214	1686.322	PTE	4°45'29.44467"N	74°27'41.72455"W	1708.8587
21642	1017912.670	957359.355	1690.472	SAR	4°45'29.08454"N	74°27'42.72570"W	1713.0043
21643	1017912.676	957359.347	1690.402	BV	4°45'29.08473"N	74°27'42.72596"W	1712.9343
21644	1017935.414	957384.808	1686.808	SAR	4°45'29.82538"N	74°27'41.90017"W	1709.3446
21645	1017935.411	957384.731	1686.593	BV	4°45'29.82528"N	74°27'41.90266"W	1709.1296
21646	1017942.767	957384.149	1686.801	BV	4°45'30.06477"N	74°27'41.92170"W	1709.3378
21647	1017942.764	957384.216	1686.951	SAR	4°45'30.06467"N	74°27'41.91953"W	1709.4878
21648	1017942.209	957386.506	1686.967	P	4°45'30.04662"N	74°27'41.84520"W	1709.5041
21649	1017938.941	957386.542	1686.991	P	4°45'29.94024"N	74°27'41.84396"W	1709.5280
21650	1017934.796	957387.234	1686.777	P	4°45'29.80532"N	74°27'41.82145"W	1709.3139
21651	1017933.770	957387.641	1686.705	P	4°45'29.77195"N	74°27'41.80821"W	1709.2419
21652	1017935.021	957384.741	1686.573	SUM	4°45'29.81259"N	74°27'41.90233"W	1709.1095
21653	1017934.916	957384.162	1686.602	SUM	4°45'29.80916"N	74°27'41.92112"W	1709.1385
21654	1017937.452	957383.809	1686.640	SUM	4°45'29.89174"N	74°27'41.93262"W	1709.1765
21655	1017937.561	957384.426	1686.639	SUM	4°45'29.89527"N	74°27'41.91260"W	1709.1756
21656	1017940.033	957384.196	1686.747	SUM	4°45'29.97574"N	74°27'41.92011"W	1709.2837
21657	1017939.958	957383.617	1686.728	SUM	4°45'29.97332"N	74°27'41.93890"W	1709.2646
21658	1018030.107	957420.479	1688.948	FN	4°45'32.90871"N	74°27'40.74436"W	1711.4935
21659	1018030.422	957420.821	1688.934	FN	4°45'32.91898"N	74°27'40.73327"W	1711.4796
21660	1018030.264	957421.003	1689.069	FN	4°45'32.91384"N	74°27'40.72736"W	1711.6146
21661	1018029.911	957420.610	1689.139	FN	4°45'32.90234"N	74°27'40.74011"W	1711.6845
21662	1018025.800	957426.192	1689.751	FN	4°45'32.76861"N	74°27'40.55889"W	1712.2970
21663	1018025.462	957425.886	1689.759	FN	4°45'32.75760"N	74°27'40.56882"W	1712.3050
21664	1018025.509	957425.849	1690.182	SUM	4°45'32.75913"N	74°27'40.57002"W	1712.7280
21665	1018025.838	957426.152	1690.297	SUM	4°45'32.76985"N	74°27'40.56019"W	1712.8430
21666	1018025.321	957425.710	1690.212	BV	4°45'32.75301"N	74°27'40.57452"W	1712.7579
21667	1018029.357	957423.457	1689.848	VVA	4°45'32.88436"N	74°27'40.64771"W	1712.3938
21668	1018029.758	957425.257	1689.839	RGA	4°45'32.89745"N	74°27'40.58931"W	1712.3851
21669	1018030.087	957425.647	1689.839	P	4°45'32.90816"N	74°27'40.57666"W	1712.3852
21670	1018031.588	957422.790	1689.913	P	4°45'32.95697"N	74°27'40.66940"W	1712.4589
21671	1018032.279	957423.086	1689.888	P	4°45'32.97947"N	74°27'40.65981"W	1712.4339
21672	1018033.912	957420.306	1689.828	P	4°45'33.03258"N	74°27'40.75005"W	1712.3737
21673	1018034.525	957420.599	1689.572	P	4°45'33.05254"N	74°27'40.74055"W	1712.1177
21674	1018036.217	957417.679	1689.423	ZD	4°45'33.10756"N	74°27'40.83534"W	1711.9684
21675	1018035.824	957417.462	1689.403	ZD	4°45'33.09477"N	74°27'40.84238"W	1711.9484
21676	1018033.540	957419.924	1689.543	ZD	4°45'33.02046"N	74°27'40.76244"W	1712.0886

Name	Northing (m)	Easting (m)	Elevation (m)	Code	WGS84 Latitude	WGS84 Longitude	WGS84 Ell.Height (m)
21677	1018033.485	957419.970	1689.745	ZD	4°45'33.01867"N	74°27'40.76095"W	1712.2906
21678	1018033.872	957420.276	1689.806	ZD	4°45'33.03127"N	74°27'40.75102"W	1712.3517
21679	1018034.533	957420.588	1689.536	ZD	4°45'33.05280"N	74°27'40.74091"W	1712.0817
21680	1018029.150	957425.024	1689.798	ZD	4°45'32.87765"N	74°27'40.59686"W	1712.3440
21681	1018030.091	957425.849	1690.548	CR	4°45'32.90830"N	74°27'40.57011"W	1713.0942
21682	1018023.796	957431.874	1691.459	CR	4°45'32.70345"N	74°27'40.37448"W	1714.0057
21683	1018023.683	957431.781	1691.322	P	4°45'32.69977"N	74°27'40.37749"W	1713.8686
21684	1018022.947	957431.820	1691.226	RGA	4°45'32.67581"N	74°27'40.37621"W	1713.7726
21685	1018022.722	957432.037	1691.233	RGA	4°45'32.66849"N	74°27'40.36917"W	1713.7796
21686	1018021.395	957436.435	1691.843	P	4°45'32.62538"N	74°27'40.22643"W	1714.3901
21687	1018020.058	957435.715	1691.687	P	4°45'32.58184"N	74°27'40.24976"W	1714.2340
21688	1018018.730	957438.441	1691.987	P	4°45'32.53866"N	74°27'40.16131"W	1714.5343
21689	1018017.969	957438.040	1691.884	P	4°45'32.51388"N	74°27'40.17431"W	1714.4312
21690	1018017.736	957438.327	1691.926	P	4°45'32.50630"N	74°27'40.16499"W	1714.4732
21691	1018022.074	957440.352	1692.770	P	4°45'32.64756"N	74°27'40.09933"W	1715.3177
21692	1018019.843	957443.439	1692.821	P	4°45'32.57499"N	74°27'39.99912"W	1715.3690
21693	1018015.663	957441.441	1692.438	P	4°45'32.43888"N	74°27'40.06390"W	1714.9855
21694	1018014.097	957445.472	1692.948	P	4°45'32.38797"N	74°27'39.93307"W	1715.4960
21695	1018013.483	957445.008	1692.958	RGA	4°45'32.36798"N	74°27'39.94811"W	1715.5059
21696	1018013.827	957444.491	1692.836	RGA	4°45'32.37916"N	74°27'39.96490"W	1715.3838
21697	1018011.689	957446.423	1692.932	CJ	4°45'32.30960"N	74°27'39.90216"W	1715.4800
21698	1018012.369	957447.063	1693.133	CJ	4°45'32.33175"N	74°27'39.88141"W	1715.6811
21699	1018013.147	957446.310	1693.128	CJ	4°45'32.35706"N	74°27'39.90586"W	1715.6760
21700	1018012.497	957445.754	1692.797	CJ	4°45'32.33589"N	74°27'39.92389"W	1715.3449
21701	1018003.228	957456.891	1693.893	P	4°45'32.03433"N	74°27'39.56231"W	1716.4419
21702	1017997.793	957456.802	1694.320	PZ	4°45'31.85740"N	74°27'39.56509"W	1716.8686
21703	1018001.265	957456.554	1693.302	PTT	4°45'31.97042"N	74°27'39.57321"W	1715.8508
21704	1017998.740	957452.116	1693.838	PZE	4°45'31.88817"N	74°27'39.71717"W	1716.3861
21705	1018007.417	957475.392	1694.891	PZ	4°45'32.17103"N	74°27'38.96204"W	1717.4425
21706	1018005.670	957463.343	1694.597	PTE	4°45'32.11395"N	74°27'39.35300"W	1717.1468
21707	1018015.877	957474.899	1694.713	P	4°45'32.44646"N	74°27'38.97820"W	1717.2648
21708	1018015.329	957474.579	1694.733	RGA	4°45'32.42861"N	74°27'38.98858"W	1717.2847
21709	1018005.427	957482.820	1695.753	CR	4°45'32.10639"N	74°27'38.72097"W	1718.3053
21710	1017995.632	957475.179	1695.948	CR	4°45'31.78737"N	74°27'38.96876"W	1718.4989
21711	1017988.495	957465.522	1695.312	VVA	4°45'31.55488"N	74°27'39.28198"W	1717.8613
21712	1017978.987	957490.160	1697.111	PZ	4°45'31.24580"N	74°27'38.48230"W	1719.6630
21713	1017987.251	957491.049	1697.302	P	4°45'31.51485"N	74°27'38.45362"W	1719.8545
21714	1017986.664	957491.638	1697.306	VVA	4°45'31.49575"N	74°27'38.43449"W	1719.8586
21715	1017986.034	957492.263	1697.476	RGA	4°45'31.47525"N	74°27'38.41420"W	1720.0286
21716	1017982.080	957498.002	1697.265	PTT	4°45'31.34661"N	74°27'38.22789"W	1719.8182
21717	1017978.801	957512.224	1699.658	P	4°45'31.24014"N	74°27'37.76633"W	1722.2129
21718	1017976.929	957509.799	1698.978	P	4°45'31.17915"N	74°27'37.84498"W	1721.5325
21719	1017977.785	957508.190	1698.974	P	4°45'31.20699"N	74°27'37.89721"W	1721.5283
21720	1017977.612	957507.633	1698.803	P	4°45'31.20134"N	74°27'37.91528"W	1721.3572

Name	Northing (m)	Easting (m)	Elevation (m)	Code	WGS84 Latitude	WGS84 Longitude	WGS84 Ell.Height (m)
21721	1017979.965	957504.973	1698.411	P	4°45'31.27789"N	74°27'38.00164"W	1720.9650
21722	1017979.931	957504.769	1698.283	P	4°45'31.27678"N	74°27'38.00826"W	1720.8370
21723	1017978.046	957512.414	1698.920	BV	4°45'31.21557"N	74°27'37.76015"W	1721.4748
21724	1017977.208	957514.960	1698.795	BV	4°45'31.18833"N	74°27'37.67752"W	1721.3501
21725	1017973.248	957512.577	1699.018	BV	4°45'31.05937"N	74°27'37.75480"W	1721.5726
21726	1017971.327	957514.690	1699.234	BV	4°45'30.99688"N	74°27'37.68620"W	1721.7888
21727	1017974.166	957508.651	1698.553	BV	4°45'31.08918"N	74°27'37.88218"W	1721.1072
21728	1017974.478	957508.583	1698.745	BV	4°45'31.09934"N	74°27'37.88440"W	1721.2992
21729	1017974.259	957508.827	1698.742	BV	4°45'31.09221"N	74°27'37.87647"W	1721.2962
21730	1017974.062	957509.109	1698.749	BV	4°45'31.08580"N	74°27'37.86732"W	1721.3032
21731	1017974.267	957510.028	1698.808	BV	4°45'31.09250"N	74°27'37.83750"W	1721.3624
21732	1017978.412	957500.835	1697.887	BV	4°45'31.22726"N	74°27'38.13589"W	1720.4404
21733	1017987.633	957490.992	1697.013	CR	4°45'31.52728"N	74°27'38.45547"W	1719.5655
21734	1018015.912	957436.643	1691.872	BV	4°45'32.44689"N	74°27'40.21960"W	1714.4189
21735	1018015.588	957437.185	1691.924	SUM	4°45'32.43635"N	74°27'40.20201"W	1714.4710
21736	1018016.112	957437.512	1691.963	SUM	4°45'32.45342"N	74°27'40.19141"W	1714.5100
21737	1018016.015	957437.483	1691.593	FN	4°45'32.45026"N	74°27'40.19235"W	1714.1400
21738	1018015.629	957437.106	1691.805	FN	4°45'32.43768"N	74°27'40.20457"W	1714.3520
21739	1018012.283	957444.339	1692.350	FN	4°45'32.32890"N	74°27'39.96980"W	1714.8977
21740	1018012.729	957444.520	1692.422	FN	4°45'32.34342"N	74°27'39.96393"W	1714.9698
21741	1018012.705	957444.527	1692.457	SUM	4°45'32.34264"N	74°27'39.96371"W	1715.0048
21742	1018012.360	957444.276	1692.715	SUM	4°45'32.33140"N	74°27'39.97185"W	1715.2627
21743	1018012.167	957444.190	1692.622	BV	4°45'32.32512"N	74°27'39.97463"W	1715.1697
21744	1018002.279	957454.538	1693.483	BV	4°45'32.00339"N	74°27'39.63865"W	1716.0316
21745	1018001.223	957454.733	1693.527	BV	4°45'31.96902"N	74°27'39.63230"W	1716.0755
21746	1018000.379	957455.276	1693.608	BV	4°45'31.94155"N	74°27'39.61466"W	1716.1566
21747	1017999.995	957456.093	1693.814	BV	4°45'31.92907"N	74°27'39.58814"W	1716.3627
21748	1017999.834	957457.108	1694.076	BV	4°45'31.92385"N	74°27'39.55521"W	1716.6248
21749	1018000.605	957458.925	1694.116	BV	4°45'31.94898"N	74°27'39.49626"W	1716.6650
21750	1018002.278	957454.782	1693.506	SUM	4°45'32.00336"N	74°27'39.63073"W	1716.0546
21751	1018002.789	957455.347	1693.582	SUM	4°45'32.02001"N	74°27'39.61241"W	1716.1307
21752	1018002.684	957455.319	1693.323	FN	4°45'32.01659"N	74°27'39.61331"W	1715.8717
21753	1018002.269	957454.889	1693.267	FN	4°45'32.00307"N	74°27'39.62726"W	1715.8156
21754	1018009.427	957471.950	1694.735	BV	4°45'32.23643"N	74°27'39.07377"W	1717.2861
21755	1018016.943	957480.413	1694.991	BV	4°45'32.48124"N	74°27'38.79930"W	1717.5436
21756	1018023.953	957487.398	1696.212	BV	4°45'32.70958"N	74°27'38.57274"W	1718.7658
21757	1018025.599	957486.227	1696.211	CR	4°45'32.76314"N	74°27'38.61077"W	1718.7647
21758	1018028.317	957490.493	1697.002	PTE	4°45'32.85171"N	74°27'38.47239"W	1719.5564
21759	1018030.327	957490.395	1697.112	CR	4°45'32.91714"N	74°27'38.47561"W	1719.6665
21760	1018033.142	957496.572	1698.082	PZ	4°45'33.00890"N	74°27'38.27522"W	1720.6374
21761	1018039.305	957496.261	1698.614	BV	4°45'33.20953"N	74°27'38.28543"W	1721.1696
21762	1018039.791	957494.517	1698.685	CR	4°45'33.22532"N	74°27'38.34204"W	1721.2404
21763	1018051.302	957497.158	1699.632	CR	4°45'33.60010"N	74°27'38.25653"W	1722.1883
21764	1018051.057	957499.285	1699.911	BV	4°45'33.59213"N	74°27'38.18750"W	1722.4676

Name	Northing (m)	Easting (m)	Elevation (m)	Code	WGS84 Latitude	WGS84 Longitude	WGS84 Ell.Height (m)
21765	1018063.130	957500.782	1701.129	BV	4°45'33.98519"N	74°27'38.13916"W	1723.6863
21766	1018063.360	957499.444	1701.343	CR	4°45'33.99265"N	74°27'38.18258"W	1723.9002
21767	1018066.715	957499.858	1701.395	CR	4°45'34.10188"N	74°27'38.16918"W	1723.9524
21768	1018071.033	957496.367	1700.761	CR	4°45'34.24241"N	74°27'38.28255"W	1723.3181
21769	1018072.435	957495.776	1700.632	ACC	4°45'34.28804"N	74°27'38.30175"W	1723.1891
21770	1018075.060	957499.242	1700.612	ACC	4°45'34.37353"N	74°27'38.18933"W	1723.1697
21771	1018074.496	957498.951	1700.583	BV	4°45'34.35517"N	74°27'38.19876"W	1723.1406
21772	1018072.433	957496.173	1700.621	BV	4°45'34.28799"N	74°27'38.28887"W	1723.1782
21773	1018066.918	957500.229	1701.390	BV	4°45'34.10850"N	74°27'38.15715"W	1723.9474
21774	1018070.426	957501.592	1701.523	BV	4°45'34.22272"N	74°27'38.11298"W	1724.0808
21775	1018070.477	957502.183	1701.620	BV	4°45'34.22439"N	74°27'38.09381"W	1724.1778
21776	1018071.460	957502.254	1701.777	BV	4°45'34.25640"N	74°27'38.09152"W	1724.3349
21777	1018075.657	957502.342	1702.257	BV	4°45'34.39303"N	74°27'38.08875"W	1724.8151
21778	1018076.620	957500.148	1701.888	CR	4°45'34.42434"N	74°27'38.15996"W	1724.4459
21779	1018072.856	957504.491	1702.145	PZ	4°45'34.30188"N	74°27'38.01896"W	1724.7032
21780	1018082.416	957501.225	1702.810	PTE	4°45'34.61304"N	74°27'38.12513"W	1725.3683
21781	1018085.191	957501.218	1703.046	CR	4°45'34.70338"N	74°27'38.12541"W	1725.6044
21782	1018085.154	957502.874	1703.026	BV	4°45'34.70221"N	74°27'38.07167"W	1725.5846
21783	1018093.570	957503.996	1703.560	BV	4°45'34.97621"N	74°27'38.03539"W	1726.1191
21784	1018093.983	957502.776	1703.681	CR	4°45'34.98963"N	74°27'38.07499"W	1726.2400
21785	1018107.565	957506.973	1704.136	CR	4°45'35.43186"N	74°27'37.93906"W	1726.6962
21786	1018107.065	957508.098	1704.112	BV	4°45'35.41561"N	74°27'37.90255"W	1726.6723
21787	1018110.872	957511.722	1704.167	PZ	4°45'35.53961"N	74°27'37.78499"W	1726.7279
21788	1018114.519	957510.112	1704.146	PTE	4°45'35.65831"N	74°27'37.83730"W	1726.7069
21789	1018114.799	957509.669	1704.120	CR	4°45'35.66741"N	74°27'37.85169"W	1726.6809
21790	1018116.459	957511.100	1703.805	CR	4°45'35.72148"N	74°27'37.80528"W	1726.3661
21791	1018116.630	957511.248	1703.779	ACC	4°45'35.72705"N	74°27'37.80048"W	1726.3401
21792	1018119.831	957517.007	1703.725	ACC	4°45'35.83137"N	74°27'37.61367"W	1726.2870
21793	1018119.081	957517.355	1703.814	BV	4°45'35.80696"N	74°27'37.60236"W	1726.3760
21794	1018115.744	957512.752	1703.859	BV	4°45'35.69824"N	74°27'37.75166"W	1726.4203
21795	1018112.803	957510.678	1704.007	BV	4°45'35.60245"N	74°27'37.81891"W	1726.5679
21796	1018113.026	957525.594	1704.217	MU	4°45'35.60997"N	74°27'37.33489"W	1726.7798
21797	1018112.982	957525.607	1704.993	MU	4°45'35.60854"N	74°27'37.33447"W	1727.5558
21798	1018112.712	957525.408	1705.012	MU	4°45'35.59975"N	74°27'37.34092"W	1727.5748
21799	1018113.258	957523.122	1704.975	MU	4°45'35.61748"N	74°27'37.41511"W	1727.5375
21800	1018113.548	957523.179	1704.945	MU	4°45'35.62692"N	74°27'37.41326"W	1727.5075
21801	1018113.598	957523.089	1705.013	MU	4°45'35.62855"N	74°27'37.41619"W	1727.5755
21802	1018113.290	957523.060	1705.077	MU	4°45'35.61852"N	74°27'37.41712"W	1727.6395
21803	1018113.574	957523.158	1704.183	MU	4°45'35.62777"N	74°27'37.41395"W	1726.7455
21804	1018113.659	957523.079	1704.214	MU	4°45'35.63053"N	74°27'37.41651"W	1726.7765
21805	1018111.363	957519.145	1705.048	MU	4°45'35.55574"N	74°27'37.54412"W	1727.6099
21806	1018111.172	957518.099	1705.095	MU	4°45'35.54950"N	74°27'37.57806"W	1727.6568
21807	1018111.227	957518.040	1704.185	MU	4°45'35.55129"N	74°27'37.57998"W	1726.7468
21808	1018111.045	957517.886	1704.190	MU	4°45'35.54536"N	74°27'37.58497"W	1726.7517

Name	Northing (m)	Easting (m)	Elevation (m)	Code	WGS84 Latitude	WGS84 Longitude	WGS84 Ell.Height (m)
21809	1018110.886	957517.990	1705.262	MU	4°45'35.54019"N	74°27'37.58159"W	1727.8237
21810	1018111.059	957518.096	1705.286	MU	4°45'35.54582"N	74°27'37.57816"W	1727.8478
21811	1018111.243	957519.194	1705.213	MU	4°45'35.55184"N	74°27'37.54253"W	1727.7749
21812	1018104.265	957516.312	1705.332	MU	4°45'35.32462"N	74°27'37.63595"W	1727.8932
21813	1018104.259	957516.247	1704.318	MU	4°45'35.32442"N	74°27'37.63806"W	1726.8792
21814	1018103.129	957516.393	1704.349	MU	4°45'35.28764"N	74°27'37.63330"W	1726.9102
21815	1018103.164	957516.494	1705.346	MU	4°45'35.28878"N	74°27'37.63002"W	1727.9072
21816	1018098.101	957515.230	1705.446	MU	4°45'35.12393"N	74°27'37.67094"W	1728.0068
21817	1018097.142	957515.235	1705.426	MU	4°45'35.09271"N	74°27'37.67076"W	1727.9868
21818	1018097.132	957515.282	1705.155	MU	4°45'35.09238"N	74°27'37.66923"W	1727.7158
21819	1018095.921	957515.480	1705.264	MU	4°45'35.05296"N	74°27'37.66278"W	1727.8247
21820	1018095.940	957515.532	1705.406	MU	4°45'35.05358"N	74°27'37.66110"W	1727.9667
21821	1018123.530	957524.758	1703.463	BV	4°45'35.95190"N	74°27'37.36222"W	1726.0262
21822	1018131.396	957538.369	1702.744	BV	4°45'36.20824"N	74°27'36.92070"W	1725.3093
21823	1018137.785	957548.416	1702.348	BV	4°45'36.41640"N	74°27'36.59477"W	1724.9149
21824	1018142.658	957556.032	1702.101	BV	4°45'36.57518"N	74°27'36.34772"W	1724.6691
21825	1018125.499	957525.160	1703.708	TN	4°45'36.01601"N	74°27'37.34921"W	1726.2714
21826	1018126.325	957524.569	1703.163	TN	4°45'36.04289"N	74°27'37.36841"W	1725.7263
21827	1018132.739	957537.383	1702.423	TN	4°45'36.25195"N	74°27'36.95272"W	1724.9883
21828	1018133.840	957536.925	1701.422	TN	4°45'36.28778"N	74°27'36.96757"W	1723.9873
21829	1018139.058	957547.499	1702.884	TN	4°45'36.45782"N	74°27'36.62455"W	1725.4509
21830	1018140.272	957546.979	1701.658	TN	4°45'36.49733"N	74°27'36.64145"W	1724.2249
21831	1018144.189	957554.283	1702.220	TN	4°45'36.62499"N	74°27'36.40451"W	1724.7880
21832	1018145.340	957553.632	1702.060	TN	4°45'36.66245"N	74°27'36.42566"W	1724.6280
21833	1018148.362	957556.134	1701.604	PTE	4°45'36.76087"N	74°27'36.34452"W	1724.1724
21834	1018150.216	957559.026	1701.433	TN	4°45'36.82128"N	74°27'36.25072"W	1724.0019
21835	1018148.562	957560.344	1701.964	TN	4°45'36.76747"N	74°27'36.20791"W	1724.5330
21836	1018147.552	957561.170	1701.567	TN	4°45'36.73460"N	74°27'36.18109"W	1724.1360
21837	1018146.629	957561.826	1701.727	BV	4°45'36.70457"N	74°27'36.15979"W	1724.2961
21838	1018147.863	957563.060	1701.556	BV	4°45'36.74476"N	74°27'36.11977"W	1724.1253
21839	1018148.935	957563.322	1701.469	BV	4°45'36.77967"N	74°27'36.11129"W	1724.0384
21840	1018150.110	957562.911	1701.094	BV	4°45'36.81791"N	74°27'36.12465"W	1723.6634
21841	1018150.248	957561.995	1701.038	ACC	4°45'36.82239"N	74°27'36.15437"W	1723.6073
21842	1018153.580	957566.015	1700.993	ACC	4°45'36.93093"N	74°27'36.02399"W	1723.5629
21843	1018149.750	957561.809	1701.426	P	4°45'36.80617"N	74°27'36.16040"W	1723.9952
21844	1018154.624	957567.156	1701.281	P	4°45'36.96491"N	74°27'35.98698"W	1723.8511
21845	1018155.086	957566.774	1701.278	P	4°45'36.97994"N	74°27'35.99939"W	1723.8481
21846	1018151.049	957562.421	1700.769	SUM	4°45'36.84847"N	74°27'36.14056"W	1723.3384
21847	1018151.342	957562.236	1700.730	SUM	4°45'36.85800"N	74°27'36.14657"W	1723.2993
21848	1018153.227	957565.097	1700.730	SUM	4°45'36.91942"N	74°27'36.05377"W	1723.2998
21849	1018152.947	957565.258	1700.794	SUM	4°45'36.91031"N	74°27'36.04854"W	1723.3638
21850	1018156.483	957567.879	1701.133	ACC	4°45'37.02544"N	74°27'35.96353"W	1723.7033
21851	1018159.733	957570.007	1701.021	ACC	4°45'37.13129"N	74°27'35.89454"W	1723.5917
21852	1018159.914	957570.289	1701.030	CR	4°45'37.13718"N	74°27'35.88539"W	1723.6008

Name	Northing (m)	Easting (m)	Elevation (m)	Code	WGS84 Latitude	WGS84 Longitude	WGS84 Ell.Height (m)
21853	1018162.489	957572.019	1700.924	CR	4°45'37.22104"N	74°27'35.82930"W	1723.4951
21854	1018162.196	957572.355	1700.926	BV	4°45'37.21151"N	74°27'35.81839"W	1723.4972
21855	1018164.801	957572.935	1700.926	CR	4°45'37.29633"N	74°27'35.79962"W	1723.4974
21856	1018165.227	957572.669	1701.035	CR	4°45'37.31019"N	74°27'35.80826"W	1723.6063
21857	1018165.784	957572.485	1701.447	CR	4°45'37.32832"N	74°27'35.81424"W	1724.0183
21858	1018166.089	957572.525	1700.970	P	4°45'37.33825"N	74°27'35.81295"W	1723.5414
21859	1018165.210	957572.604	1701.042	PTE	4°45'37.30964"N	74°27'35.81037"W	1723.6133
21860	1018168.809	957575.697	1700.967	CJ	4°45'37.42686"N	74°27'35.71007"W	1723.5389
21861	1018169.189	957575.282	1701.039	CJ	4°45'37.43922"N	74°27'35.72355"W	1723.6109
21862	1018169.823	957575.821	1700.991	CJ	4°45'37.45987"N	74°27'35.70607"W	1723.5630
21863	1018169.498	957576.158	1700.887	CJ	4°45'37.44930"N	74°27'35.69513"W	1723.4590
21864	1018171.618	957577.613	1700.945	RGA	4°45'37.51834"N	74°27'35.64795"W	1723.5173
21865	1018173.437	957577.179	1700.957	P	4°45'37.57755"N	74°27'35.66207"W	1723.5293
21866	1018173.983	957577.617	1700.898	CR	4°45'37.59533"N	74°27'35.64787"W	1723.4704
21867	1018173.221	957578.562	1700.830	CR	4°45'37.57055"N	74°27'35.61719"W	1723.4025
21868	1018172.634	957579.460	1700.624	BV	4°45'37.55145"N	74°27'35.58804"W	1723.1966
21869	1018182.706	957586.496	1700.442	BV	4°45'37.87948"N	74°27'35.35988"W	1723.0160
21870	1018183.069	957585.965	1700.557	CR	4°45'37.89128"N	74°27'35.37712"W	1723.1309
21871	1018183.210	957585.709	1700.600	ACC	4°45'37.89587"N	74°27'35.38543"W	1723.1739
21872	1018180.795	957584.018	1700.610	ACC	4°45'37.81722"N	74°27'35.44026"W	1723.1835
21873	1018189.846	957589.479	1700.158	CR	4°45'38.11194"N	74°27'35.26322"W	1722.7327
21874	1018189.614	957589.800	1700.209	PTE	4°45'38.10439"N	74°27'35.25280"W	1722.7837
21875	1018189.129	957590.627	1700.095	BV	4°45'38.08862"N	74°27'35.22596"W	1722.6698
21876	1018190.762	957590.241	1700.180	CJ	4°45'38.14177"N	74°27'35.23852"W	1722.7548
21877	1018190.430	957590.683	1700.197	CJ	4°45'38.13097"N	74°27'35.22417"W	1722.7719
21878	1018190.932	957591.080	1700.189	CJ	4°45'38.14732"N	74°27'35.21129"W	1722.7639
21879	1018191.281	957590.614	1700.218	CJ	4°45'38.15868"N	74°27'35.22642"W	1722.7929
21880	1018195.448	957593.843	1700.126	CR	4°45'38.29440"N	74°27'35.12172"W	1722.7015
21881	1018195.490	957593.858	1699.778	ACC	4°45'38.29576"N	74°27'35.12124"W	1722.3535
21882	1018197.911	957595.540	1699.744	ACC	4°45'38.37461"N	74°27'35.06670"W	1722.3198
21883	1018195.994	957595.051	1699.747	SUM	4°45'38.31219"N	74°27'35.08253"W	1722.3227
21884	1018196.772	957595.592	1699.714	SUM	4°45'38.33753"N	74°27'35.06500"W	1722.2898
21885	1018197.148	957595.039	1699.740	SUM	4°45'38.34976"N	74°27'35.08295"W	1722.3157
21886	1018196.391	957594.517	1699.759	SUM	4°45'38.32511"N	74°27'35.09987"W	1722.3346
21887	1018195.538	957593.979	1699.600	FN	4°45'38.29733"N	74°27'35.11731"W	1722.1755
21888	1018195.227	957594.433	1699.600	FN	4°45'38.28721"N	74°27'35.10257"W	1722.1756
21889	1018203.636	957599.560	1699.085	FN	4°45'38.56106"N	74°27'34.93633"W	1721.6616
21890	1018203.265	957600.028	1699.075	FN	4°45'38.54899"N	74°27'34.92114"W	1721.6517
21891	1018203.272	957600.078	1699.306	CN	4°45'38.54922"N	74°27'34.91952"W	1721.8827
21892	1018206.590	957601.780	1699.003	RGA	4°45'38.65727"N	74°27'34.86435"W	1721.5801
21893	1018207.381	957602.751	1698.784	PTE	4°45'38.68304"N	74°27'34.83286"W	1721.3612
21894	1018201.669	957604.423	1699.199	PZ	4°45'38.49712"N	74°27'34.77849"W	1721.7762
21895	1018203.751	957601.430	1699.212	BV	4°45'38.56484"N	74°27'34.87566"W	1721.7889
21896	1018217.343	957609.269	1697.602	FN	4°45'39.00747"N	74°27'34.62155"W	1720.1805

Name	Northing (m)	Easting (m)	Elevation (m)	Code	WGS84 Latitude	WGS84 Longitude	WGS84 Ell.Height (m)
21897	1018216.876	957609.839	1697.714	FN	4°45'38.99228"N	74°27'34.60304"W	1720.2926
21898	1018216.895	957609.898	1697.827	CN	4°45'38.99290"N	74°27'34.60112"W	1720.4056
21899	1018217.470	957609.507	1697.714	CR	4°45'39.01161"N	74°27'34.61382"W	1720.2926
21900	1018216.363	957611.517	1698.153	BV	4°45'38.97561"N	74°27'34.54858"W	1720.7318
21901	1018223.088	957616.254	1697.977	BV	4°45'39.19460"N	74°27'34.39499"W	1720.5567
21902	1018223.774	957616.767	1697.964	BV	4°45'39.21694"N	74°27'34.37836"W	1720.5438
21903	1018224.402	957617.023	1697.971	BV	4°45'39.23739"N	74°27'34.37003"W	1720.5509
21904	1018224.954	957616.663	1697.933	BV	4°45'39.25535"N	74°27'34.38172"W	1720.5128
21905	1018225.616	957615.861	1697.632	BV	4°45'39.27689"N	74°27'34.40776"W	1720.2118
21906	1018226.145	957615.108	1697.433	BV	4°45'39.29410"N	74°27'34.43221"W	1720.0127
21907	1018226.204	957614.518	1697.394	ACC	4°45'39.29601"N	74°27'34.45135"W	1719.9736
21908	1018229.920	957617.309	1697.482	ACC	4°45'39.41703"N	74°27'34.36086"W	1720.0622
21909	1018228.912	957617.448	1697.386	BV	4°45'39.38422"N	74°27'34.35633"W	1719.9661
21910	1018228.522	957617.897	1697.618	BV	4°45'39.37153"N	74°27'34.34175"W	1720.1982
21911	1018228.243	957618.525	1697.720	BV	4°45'39.36246"N	74°27'34.32137"W	1720.3002
21912	1018228.250	957618.896	1697.862	BV	4°45'39.36270"N	74°27'34.30933"W	1720.4423
21913	1018228.690	957619.731	1697.942	BV	4°45'39.37704"N	74°27'34.28224"W	1720.5224
21914	1018229.675	957620.482	1697.988	BV	4°45'39.40912"N	74°27'34.25789"W	1720.5686
21915	1018229.368	957618.699	1697.729	PTE	4°45'39.39909"N	74°27'34.31574"W	1720.3093
21916	1018225.513	957614.923	1697.500	CR	4°45'39.27352"N	74°27'34.43820"W	1720.0796
21917	1018226.131	957614.515	1697.419	CR	4°45'39.29363"N	74°27'34.45145"W	1719.9986
21918	1018230.060	957617.296	1697.342	P	4°45'39.42159"N	74°27'34.36128"W	1719.9222
21919	1018230.343	957617.538	1697.494	AND	4°45'39.43081"N	74°27'34.35343"W	1720.0742
21920	1018229.921	957618.185	1697.419	AND	4°45'39.41708"N	74°27'34.33243"W	1719.9993
21921	1018229.958	957618.227	1697.874	SAR	4°45'39.41828"N	74°27'34.33107"W	1720.4543
21922	1018229.877	957618.316	1697.871	SAR	4°45'39.41565"N	74°27'34.32818"W	1720.4513
21923	1018229.395	957619.215	1697.827	ZD	4°45'39.39998"N	74°27'34.29900"W	1720.4074
21924	1018234.852	957623.253	1697.908	ZD	4°45'39.57771"N	74°27'34.16807"W	1720.4892
21925	1018234.587	957623.745	1697.916	BV	4°45'39.56909"N	74°27'34.15210"W	1720.4972
21926	1018240.981	957627.998	1697.692	BV	4°45'39.77732"N	74°27'34.01422"W	1720.2741
21927	1018240.960	957627.788	1697.755	ZD	4°45'39.77664"N	74°27'34.02103"W	1720.3370
21928	1018241.901	957627.029	1697.954	SAR	4°45'39.80725"N	74°27'34.04568"W	1720.5360
21929	1018241.981	957626.940	1697.945	SAR	4°45'39.80986"N	74°27'34.04857"W	1720.5270
21930	1018242.933	957627.396	1697.629	AND	4°45'39.84086"N	74°27'34.03379"W	1720.2111
21931	1018243.209	957626.968	1697.632	AND	4°45'39.84983"N	74°27'34.04768"W	1720.2140
21932	1018243.176	957627.484	1697.603	AND	4°45'39.84877"N	74°27'34.03094"W	1720.1851
21933	1018243.345	957627.487	1697.564	AND	4°45'39.85427"N	74°27'34.03084"W	1720.1461
21934	1018243.556	957627.422	1697.386	AND	4°45'39.86114"N	74°27'34.03296"W	1719.9681
21935	1018243.813	957627.278	1697.417	AND	4°45'39.86950"N	74°27'34.03763"W	1719.9991
21936	1018247.455	957622.411	1696.456	AND	4°45'39.98797"N	74°27'34.19561"W	1719.0376
21937	1018246.985	957622.145	1696.491	AND	4°45'39.97266"N	74°27'34.20423"W	1719.0726
21938	1018247.285	957621.913	1696.502	CJ	4°45'39.98243"N	74°27'34.21176"W	1719.0836
21939	1018247.691	957622.280	1696.538	CJ	4°45'39.99565"N	74°27'34.19986"W	1719.1196
21940	1018248.046	957621.868	1696.514	CJ	4°45'40.00720"N	74°27'34.21324"W	1719.0956

Name	Northing (m)	Easting (m)	Elevation (m)	Code	WGS84 Latitude	WGS84 Longitude	WGS84 Ell.Height (m)
21941	1018247.640	957621.438	1696.516	CJ	4°45'39.99397"N	74°27'34.22718"W	1719.0975
21942	1018248.093	957621.123	1696.502	RGA	4°45'40.00872"N	74°27'34.23741"W	1719.0835
21943	1018248.990	957620.143	1696.219	RGA	4°45'40.03790"N	74°27'34.26923"W	1718.8004
21944	1018250.754	957618.163	1695.966	AND	4°45'40.09528"N	74°27'34.33352"W	1718.5472
21945	1018250.280	957617.690	1695.990	AND	4°45'40.07984"N	74°27'34.34886"W	1718.5712
21946	1018253.133	957614.030	1695.526	P	4°45'40.17265"N	74°27'34.46768"W	1718.1068
21947	1018253.747	957614.518	1695.696	SAR	4°45'40.19265"N	74°27'34.45186"W	1718.2769
21948	1018253.828	957614.593	1695.651	SAR	4°45'40.19530"N	74°27'34.44943"W	1718.2319
21949	1018253.850	957614.643	1695.578	BV	4°45'40.19600"N	74°27'34.44780"W	1718.1589
21950	1018258.568	957618.130	1695.565	BV	4°45'40.34967"N	74°27'34.33475"W	1718.1466
21951	1018258.582	957618.136	1695.729	SAR	4°45'40.35012"N	74°27'34.33455"W	1718.3106
21952	1018258.718	957618.230	1695.737	SAR	4°45'40.35455"N	74°27'34.33150"W	1718.3186
21953	1018258.692	957618.187	1695.594	AND	4°45'40.35370"N	74°27'34.33289"W	1718.1756
21954	1018259.311	957618.737	1695.680	AND	4°45'40.37386"N	74°27'34.31506"W	1718.2617
21955	1018259.328	957618.307	1695.621	RGA	4°45'40.37441"N	74°27'34.32901"W	1718.2027
21956	1018259.851	957617.929	1695.676	P	4°45'40.39143"N	74°27'34.34129"W	1718.2576
21957	1018254.008	957625.890	1696.527	P	4°45'40.20137"N	74°27'34.08284"W	1719.1094
21958	1018253.356	957625.368	1696.448	AND	4°45'40.18013"N	74°27'34.09977"W	1719.0303
21959	1018254.067	957625.839	1696.479	AND	4°45'40.20329"N	74°27'34.08450"W	1719.0614
21960	1018253.297	957625.333	1696.578	SAR	4°45'40.17821"N	74°27'34.10090"W	1719.1603
21961	1018253.250	957625.267	1696.556	SAR	4°45'40.17668"N	74°27'34.10304"W	1719.1383
21962	1018253.251	957625.210	1696.270	BV	4°45'40.17671"N	74°27'34.10489"W	1718.8523
21963	1018253.027	957626.124	1696.603	RGA	4°45'40.16944"N	74°27'34.07523"W	1719.1854
21964	1018250.636	957628.942	1696.905	CJ	4°45'40.09165"N	74°27'33.98374"W	1719.4876
21965	1018251.138	957629.328	1697.037	CJ	4°45'40.10800"N	74°27'33.97122"W	1719.6197
21966	1018250.753	957629.986	1697.079	CJ	4°45'40.09548"N	74°27'33.94986"W	1719.6618
21967	1018250.228	957629.581	1697.103	CJ	4°45'40.07838"N	74°27'33.96299"W	1719.6857
21968	1018249.730	957631.467	1697.608	P	4°45'40.06221"N	74°27'33.90179"W	1720.1909
21969	1018249.097	957631.263	1697.477	PTE	4°45'40.04160"N	74°27'33.90839"W	1720.0599
21970	1018248.523	957631.912	1697.642	PTE	4°45'40.02292"N	74°27'33.88732"W	1720.2249
21971	1018248.928	957630.975	1697.481	BV	4°45'40.03609"N	74°27'33.91773"W	1720.0638
21972	1018248.948	957630.982	1697.582	SAR	4°45'40.03674"N	74°27'33.91751"W	1720.1648
21973	1018248.864	957631.245	1697.578	SAR	4°45'40.03401"N	74°27'33.90897"W	1720.1609
21974	1018248.813	957631.556	1697.593	SAR	4°45'40.03236"N	74°27'33.89888"W	1720.1759
21975	1018248.937	957631.933	1697.641	SAR	4°45'40.03640"N	74°27'33.88665"W	1720.2240
21976	1018249.233	957632.235	1697.633	SAR	4°45'40.04603"N	74°27'33.87686"W	1720.2160
21977	1018248.852	957631.231	1697.435	BV	4°45'40.03362"N	74°27'33.90942"W	1720.0179
21978	1018248.790	957631.540	1697.367	BV	4°45'40.03161"N	74°27'33.89940"W	1719.9499
21979	1018248.922	957631.946	1697.530	BV	4°45'40.03591"N	74°27'33.88623"W	1720.1130
21980	1018249.225	957632.247	1697.545	BV	4°45'40.04578"N	74°27'33.87647"W	1720.1280
21981	1018242.375	957628.751	1697.546	BV	4°45'39.82272"N	74°27'33.98981"W	1720.1282
21982	1018243.380	957628.953	1697.469	BV	4°45'39.85544"N	74°27'33.98327"W	1720.0513
21983	1018243.989	957628.789	1697.372	BV	4°45'39.87526"N	74°27'33.98861"W	1719.9543
21984	1018244.203	957628.518	1697.362	BV	4°45'39.88222"N	74°27'33.99740"W	1719.9443

Name	Northing (m)	Easting (m)	Elevation (m)	Code	WGS84 Latitude	WGS84 Longitude	WGS84 Ell.Height (m)
21985	1018244.229	957627.664	1697.251	BV	4°45'39.88305"N	74°27'34.02512"W	1719.8332
21986	1018244.110	957627.490	1697.355	BV	4°45'39.87917"N	74°27'34.03076"W	1719.9371
21987	1018245.088	957626.211	1697.076	BV	4°45'39.91099"N	74°27'34.07228"W	1719.6580
21988	1018247.027	957623.617	1696.598	BV	4°45'39.97406"N	74°27'34.15647"W	1719.1798
21989	1018249.444	957620.405	1696.183	BV	4°45'40.05268"N	74°27'34.26074"W	1718.7645
21990	1018252.032	957616.990	1695.906	BV	4°45'40.13687"N	74°27'34.37161"W	1718.4871
21991	1018251.942	957617.043	1695.984	SAR	4°45'40.13394"N	74°27'34.36989"W	1718.5651
21992	1018249.425	957620.245	1696.311	SAR	4°45'40.05206"N	74°27'34.26593"W	1718.8924
21993	1018246.837	957623.712	1696.840	SAR	4°45'39.96788"N	74°27'34.15338"W	1719.4218
21994	1018243.941	957627.429	1697.526	SAR	4°45'39.87367"N	74°27'34.03274"W	1720.1081
21995	1018243.677	957627.689	1697.782	SAR	4°45'39.86508"N	74°27'34.02430"W	1720.3642
21996	1018243.401	957627.709	1697.761	SAR	4°45'39.85610"N	74°27'34.02364"W	1720.3431
21997	1018243.173	957627.764	1697.860	SAR	4°45'39.84868"N	74°27'34.02185"W	1720.4421
21998	1018242.901	957627.582	1697.877	SAR	4°45'39.83982"N	74°27'34.02775"W	1720.4591
21999	1018242.088	957627.015	1697.927	SAR	4°45'39.81334"N	74°27'34.04613"W	1720.5090
22000	1018259.884	957638.555	1697.163	P	4°45'40.39287"N	74°27'33.67198"W	1719.7473
22001	1018260.113	957638.531	1697.126	ACC	4°45'40.40032"N	74°27'33.67276"W	1719.7103
22002	1018261.970	957639.860	1697.151	ACC	4°45'40.46080"N	74°27'33.62967"W	1719.7356
22003	1018262.068	957640.101	1696.968	P	4°45'40.46400"N	74°27'33.62185"W	1719.5526
22004	1018261.498	957640.974	1696.922	SAR	4°45'40.44546"N	74°27'33.59351"W	1719.5067
22005	1018261.479	957640.983	1696.880	BV	4°45'40.44484"N	74°27'33.59322"W	1719.4647
22006	1018271.338	957648.045	1696.454	BV	4°45'40.76593"N	74°27'33.36422"W	1719.0401
22007	1018271.410	957647.980	1696.432	SAR	4°45'40.76827"N	74°27'33.36633"W	1719.0181
22008	1018274.206	957649.678	1695.729	HDR	4°45'40.85933"N	74°27'33.31128"W	1718.3155
22009	1018273.863	957650.480	1695.959	PTE	4°45'40.84818"N	74°27'33.28525"W	1718.5455
22010	1018274.316	957655.654	1695.741	PZ	4°45'40.86303"N	74°27'33.11737"W	1718.3282
22011	1018272.958	957649.307	1696.082	BV	4°45'40.81869"N	74°27'33.32330"W	1718.6683
22012	1018274.297	957649.905	1695.880	BV	4°45'40.86229"N	74°27'33.30392"W	1718.4665
22013	1018274.293	957649.885	1695.976	SAR	4°45'40.86216"N	74°27'33.30457"W	1718.5625
22014	1018274.697	957649.696	1695.923	SAR	4°45'40.87530"N	74°27'33.31072"W	1718.5095
22015	1018274.716	957649.763	1695.600	BV	4°45'40.87593"N	74°27'33.30853"W	1718.1865
22016	1018277.262	957646.473	1694.305	BV	4°45'40.95875"N	74°27'33.41534"W	1716.8912
22017	1018274.100	957648.596	1695.624	P	4°45'40.85586"N	74°27'33.34639"W	1718.2103
22018	1018278.055	957644.056	1694.255	RGA	4°45'40.98452"N	74°27'33.49379"W	1716.8409
22019	1018278.514	957642.920	1693.986	P	4°45'40.99944"N	74°27'33.53066"W	1716.5718
22020	1018282.993	957637.614	1692.667	RGA	4°45'41.14515"N	74°27'33.70293"W	1715.2523
22021	1018287.408	957631.697	1691.324	RGA	4°45'41.28879"N	74°27'33.89502"W	1713.9087
22022	1018287.491	957630.898	1691.245	P	4°45'41.29148"N	74°27'33.92095"W	1713.8296
22023	1018287.607	957630.872	1691.250	AND	4°45'41.29526"N	74°27'33.92179"W	1713.8346
22024	1018288.403	957631.389	1691.225	AND	4°45'41.32118"N	74°27'33.90503"W	1713.8097
22025	1018288.384	957631.435	1691.351	SAR	4°45'41.32056"N	74°27'33.90354"W	1713.9357
22026	1018288.515	957631.503	1691.349	SAR	4°45'41.32483"N	74°27'33.90134"W	1713.9337
22027	1018288.558	957631.544	1691.306	BV	4°45'41.32623"N	74°27'33.90001"W	1713.8907
22028	1018292.991	957635.493	1691.137	BV	4°45'41.47059"N	74°27'33.77192"W	1713.7225

Name	Northing (m)	Easting (m)	Elevation (m)	Code	WGS84 Latitude	WGS84 Longitude	WGS84 Ell.Height (m)
22029	1018293.039	957635.524	1691.178	SAR	4°45'41.47215"N	74°27'33.77091"W	1713.7635
22030	1018293.120	957635.608	1691.190	SAR	4°45'41.47479"N	74°27'33.76819"W	1713.7755
22031	1018293.142	957635.590	1691.009	AND	4°45'41.47550"N	74°27'33.76877"W	1713.5945
22032	1018293.778	957636.080	1690.990	AND	4°45'41.49622"N	74°27'33.75288"W	1713.5756
22033	1018294.152	957635.595	1690.928	P	4°45'41.50838"N	74°27'33.76863"W	1713.5135
22034	1018292.477	957637.070	1691.264	RGA	4°45'41.45388"N	74°27'33.72073"W	1713.8496
22035	1018292.735	957637.562	1691.280	P	4°45'41.46229"N	74°27'33.70477"W	1713.8657
22036	1018292.773	957637.599	1691.232	CR	4°45'41.46353"N	74°27'33.70357"W	1713.8177
22037	1018284.578	957648.432	1693.931	CR	4°45'41.19696"N	74°27'33.35192"W	1716.5178
22038	1018284.110	957648.298	1694.026	RGA	4°45'41.18172"N	74°27'33.35626"W	1716.6127
22039	1018284.179	957648.806	1694.110	AND	4°45'41.18398"N	74°27'33.33977"W	1716.6968
22040	1018283.516	957648.284	1694.077	AND	4°45'41.16238"N	74°27'33.35670"W	1716.6637
22041	1018283.489	957648.250	1694.238	SAR	4°45'41.16150"N	74°27'33.35780"W	1716.8247
22042	1018283.373	957648.177	1694.226	SAR	4°45'41.15773"N	74°27'33.36017"W	1716.8127
22043	1018283.320	957648.132	1694.094	BV	4°45'41.15600"N	74°27'33.36162"W	1716.6807
22044	1018278.862	957644.348	1694.093	BV	4°45'41.01080"N	74°27'33.48433"W	1716.6790
22045	1018279.423	957643.479	1693.979	BV	4°45'41.02906"N	74°27'33.51255"W	1716.5649
22046	1018279.364	957643.444	1694.082	SAR	4°45'41.02712"N	74°27'33.51368"W	1716.6679
22047	1018279.277	957643.361	1694.111	SAR	4°45'41.02429"N	74°27'33.51637"W	1716.6969
22048	1018279.211	957643.362	1693.927	AND	4°45'41.02214"N	74°27'33.51633"W	1716.5129
22049	1018278.615	957642.803	1693.975	AND	4°45'41.00273"N	74°27'33.53446"W	1716.5608
22050	1018283.108	957637.178	1692.636	AND	4°45'41.14889"N	74°27'33.71708"W	1715.2212
22051	1018283.705	957637.600	1692.582	AND	4°45'41.16833"N	74°27'33.70340"W	1715.1673
22052	1018283.742	957637.598	1692.733	SAR	4°45'41.16953"N	74°27'33.70346"W	1715.3183
22053	1018283.828	957637.701	1692.715	SAR	4°45'41.17233"N	74°27'33.70012"W	1715.3003
22054	1018283.852	957637.725	1692.534	bv	4°45'41.17311"N	74°27'33.69933"W	1715.1193
22055	1018285.993	957649.544	1694.019	P	4°45'41.24304"N	74°27'33.31586"W	1716.6060
22056	1018280.402	957654.081	1695.336	AND	4°45'41.06112"N	74°27'33.16852"W	1717.9233
22057	1018279.618	957653.655	1695.297	AND	4°45'41.03559"N	74°27'33.18233"W	1717.8842
22058	1018279.605	957653.629	1695.474	SAR	4°45'41.03517"N	74°27'33.18318"W	1718.0612
22059	1018279.485	957653.554	1695.457	SAR	4°45'41.03126"N	74°27'33.18561"W	1718.0442
22060	1018279.465	957653.554	1695.258	BV	4°45'41.03061"N	74°27'33.18561"W	1717.8452
22061	1018279.182	957653.846	1695.279	BV	4°45'41.02140"N	74°27'33.17614"W	1717.8662
22062	1018279.255	957653.870	1695.508	SAR	4°45'41.02378"N	74°27'33.17535"W	1718.0952
22063	1018279.202	957654.078	1695.524	SAR	4°45'41.02206"N	74°27'33.16860"W	1718.1113
22064	1018279.119	957654.065	1695.281	BV	4°45'41.01935"N	74°27'33.16903"W	1717.8683
22065	1018279.308	957654.578	1695.268	BV	4°45'41.02549"N	74°27'33.15239"W	1717.8553
22066	1018279.321	957654.561	1695.514	SAR	4°45'41.02594"N	74°27'33.15293"W	1718.1013
22067	1018279.521	957654.813	1695.496	SAR	4°45'41.03245"N	74°27'33.14476"W	1718.0834
22068	1018279.511	957654.823	1695.223	BV	4°45'41.03213"N	74°27'33.14443"W	1717.8104
22069	1018279.987	957655.219	1695.197	BV	4°45'41.04761"N	74°27'33.13159"W	1717.7844
22070	1018280.005	957655.194	1695.466	SAR	4°45'41.04822"N	74°27'33.13240"W	1718.0534
22071	1018280.110	957655.061	1695.451	SAR	4°45'41.05164"N	74°27'33.13672"W	1718.0384
22072	1018280.169	957655.017	1695.236	AND	4°45'41.05356"N	74°27'33.13815"W	1717.8234

Name	Northing (m)	Easting (m)	Elevation (m)	Code	WGS84 Latitude	WGS84 Longitude	WGS84 Ell.Height (m)
22073	1018280.656	957654.248	1695.272	AND	4°45'41.06939"N	74°27'33.16311"W	1717.8593
22074	1018282.376	957654.511	1694.485	P	4°45'41.12539"N	74°27'33.15461"W	1717.0725
22075	1018288.893	957659.396	1694.580	P	4°45'41.33761"N	74°27'32.99622"W	1717.1684
22076	1018288.801	957659.567	1694.463	P	4°45'41.33462"N	74°27'32.99067"W	1717.0514
22077	1018288.859	957659.680	1694.418	AND	4°45'41.33651"N	74°27'32.98700"W	1717.0064
22078	1018288.139	957660.654	1694.403	AND	4°45'41.31309"N	74°27'32.95538"W	1716.9915
22079	1018288.110	957660.676	1694.511	SAR	4°45'41.31214"N	74°27'32.95467"W	1717.0995
22080	1018288.031	957660.793	1694.504	SAR	4°45'41.30958"N	74°27'32.95087"W	1717.0925
22081	1018288.013	957660.813	1694.228	BV	4°45'41.30902"N	74°27'32.95022"W	1716.8166
22082	1018292.680	957662.429	1694.026	P	4°45'41.46095"N	74°27'32.89784"W	1716.6150
22083	1018291.870	957663.223	1693.952	PTE	4°45'41.43460"N	74°27'32.87209"W	1716.5410
22084	1018299.647	957670.588	1692.449	BV	4°45'41.68792"N	74°27'32.63322"W	1715.0394
22085	1018299.679	957670.558	1692.806	SAR	4°45'41.68894"N	74°27'32.63420"W	1715.3964
22086	1018299.814	957670.513	1692.789	SAR	4°45'41.69335"N	74°27'32.63565"W	1715.3794
22087	1018299.766	957670.469	1692.627	AND	4°45'41.69179"N	74°27'32.63708"W	1715.2174
22088	1018300.526	957669.701	1692.748	AND	4°45'41.71651"N	74°27'32.66202"W	1715.3383
22089	1018300.736	957669.844	1692.753	ACC	4°45'41.72335"N	74°27'32.65738"W	1715.3433
22090	1018302.707	957671.807	1692.675	ACC	4°45'41.78756"N	74°27'32.59372"W	1715.2657
22091	1018302.247	957673.068	1692.260	SAR	4°45'41.77261"N	74°27'32.55278"W	1714.8508
22092	1018302.218	957673.096	1691.957	BV	4°45'41.77166"N	74°27'32.55188"W	1714.5478
22093	1018310.982	957681.192	1690.108	PTE	4°45'42.05709"N	74°27'32.28934"W	1712.7003
22094	1018319.253	957687.309	1688.996	CR	4°45'42.32647"N	74°27'32.09097"W	1711.5895
22095	1018318.058	957688.725	1688.827	BV	4°45'42.28759"N	74°27'32.04500"W	1711.4206
22096	1018318.467	957687.987	1688.867	TN	4°45'42.30089"N	74°27'32.06895"W	1711.4605
22097	1018325.195	957693.096	1688.073	TN	4°45'42.52002"N	74°27'31.90330"W	1710.6675
22098	1018324.669	957693.847	1688.114	BV	4°45'42.50291"N	74°27'31.87892"W	1710.7086
22099	1018325.411	957692.546	1688.539	CR	4°45'42.52704"N	74°27'31.92115"W	1711.1335
22100	1018329.834	957696.034	1687.750	CR	4°45'42.67110"N	74°27'31.80805"W	1710.3451
22101	1018329.637	957696.352	1687.529	TN	4°45'42.66469"N	74°27'31.79773"W	1710.1242
22102	1018329.496	957696.895	1687.486	BV	4°45'42.66011"N	74°27'31.78010"W	1710.0812
22103	1018329.979	957696.948	1687.386	BV	4°45'42.67583"N	74°27'31.77839"W	1709.9813
22104	1018330.347	957696.653	1687.449	BV	4°45'42.68781"N	74°27'31.78797"W	1710.0442
22105	1018330.259	957695.887	1687.208	BV	4°45'42.68493"N	74°27'31.81283"W	1709.8031
22106	1018330.191	957695.363	1686.956	BV	4°45'42.68270"N	74°27'31.82983"W	1709.5511
22107	1018328.744	957693.698	1686.660	BV	4°45'42.63557"N	74°27'31.88383"W	1709.2548
22108	1018330.982	957691.576	1686.663	BV	4°45'42.70838"N	74°27'31.95273"W	1709.2576
22109	1018336.691	957698.898	1686.986	BV	4°45'42.89438"N	74°27'31.71524"W	1709.5818
22110	1018337.477	957698.430	1687.142	TN	4°45'42.91996"N	74°27'31.73044"W	1709.7378
22111	1018338.459	957698.323	1685.313	CN	4°45'42.95192"N	74°27'31.73391"W	1707.9088
22112	1018338.516	957698.373	1685.304	CN	4°45'42.95378"N	74°27'31.73228"W	1707.8998
22113	1018338.635	957698.266	1684.990	FN	4°45'42.95765"N	74°27'31.73576"W	1707.5858
22114	1018339.228	957698.565	1684.992	FN	4°45'42.97696"N	74°27'31.72607"W	1707.5879
22115	1018339.350	957698.611	1685.375	CN	4°45'42.98093"N	74°27'31.72458"W	1707.9709
22116	1018339.411	957698.656	1685.408	CN	4°45'42.98292"N	74°27'31.72312"W	1708.0039

Name	Northing (m)	Easting (m)	Elevation (m)	Code	WGS84 Latitude	WGS84 Longitude	WGS84 Ell.Height (m)
22117	1018339.752	957697.705	1685.159	CN	4°45'42.99400"N	74°27'31.75398"W	1707.7548
22118	1018339.715	957697.703	1684.838	FN	4°45'42.99280"N	74°27'31.75405"W	1707.4338
22119	1018339.093	957697.368	1684.824	FN	4°45'42.97254"N	74°27'31.76491"W	1707.4197
22120	1018338.976	957697.331	1685.190	CN	4°45'42.96873"N	74°27'31.76611"W	1707.7857
22121	1018338.904	957697.305	1685.198	CN	4°45'42.96639"N	74°27'31.76695"W	1707.7937
22122	1018339.104	957696.861	1685.113	CN	4°45'42.97289"N	74°27'31.78136"W	1707.7087
22123	1018339.180	957696.862	1685.080	CN	4°45'42.97536"N	74°27'31.78133"W	1707.6757
22124	1018339.184	957696.937	1684.842	CN	4°45'42.97550"N	74°27'31.77889"W	1707.4377
22125	1018339.119	957696.881	1684.859	CN	4°45'42.97338"N	74°27'31.78071"W	1707.4547
22126	1018339.108	957697.263	1684.492	FN	4°45'42.97303"N	74°27'31.76831"W	1707.0877
22127	1018339.701	957697.538	1684.421	FN	4°45'42.99234"N	74°27'31.75940"W	1707.0168
22128	1018339.847	957695.872	1683.698	FN	4°45'42.99706"N	74°27'31.81347"W	1706.2936
22129	1018340.387	957696.167	1683.665	FN	4°45'43.01465"N	74°27'31.80391"W	1706.2606
22130	1018340.449	957696.112	1683.337	FN	4°45'43.01666"N	74°27'31.80569"W	1705.9326
22131	1018339.936	957695.735	1683.290	FN	4°45'42.99995"N	74°27'31.81791"W	1705.8856
22132	1018341.444	957692.726	1681.607	FN	4°45'43.04899"N	74°27'31.91558"W	1704.2022
22133	1018342.013	957693.020	1681.556	FN	4°45'43.06752"N	74°27'31.90605"W	1704.1513
22134	1018342.127	957692.984	1682.041	CN	4°45'43.07123"N	74°27'31.90722"W	1704.6363
22135	1018341.325	957692.761	1682.136	CN	4°45'43.04511"N	74°27'31.91445"W	1704.7312
22136	1018341.652	957701.241	1686.648	BV	4°45'43.05592"N	74°27'31.63928"W	1709.2444
22137	1018341.979	957700.283	1686.563	TN	4°45'43.06655"N	74°27'31.67037"W	1709.1593
22138	1018342.712	957698.971	1685.991	TN	4°45'43.09039"N	74°27'31.71296"W	1708.5871
22139	1018345.845	957699.695	1686.177	TN	4°45'43.19239"N	74°27'31.68953"W	1708.7734
22140	1018345.700	957701.160	1686.529	TN	4°45'43.18770"N	74°27'31.64198"W	1709.1255
22141	1018345.216	957702.690	1686.442	BV	4°45'43.17197"N	74°27'31.59233"W	1709.0387
22142	1018350.028	957703.298	1686.150	BV	4°45'43.32861"N	74°27'31.57269"W	1708.7470
22143	1018350.407	957701.935	1686.069	TN	4°45'43.34095"N	74°27'31.61693"W	1708.6659
22144	1018350.611	957701.129	1686.642	TN	4°45'43.34758"N	74°27'31.64309"W	1709.2388
22145	1018350.961	957699.822	1687.217	TN	4°45'43.35894"N	74°27'31.68550"W	1709.8136
22146	1018357.268	957699.985	1687.369	TN	4°45'43.56427"N	74°27'31.68034"W	1709.9659
22147	1018357.780	957702.069	1686.500	TN	4°45'43.58098"N	74°27'31.61272"W	1709.0972
22148	1018358.159	957703.928	1685.784	BV	4°45'43.59332"N	74°27'31.55240"W	1708.3815
22149	1018364.460	957703.788	1685.614	BV	4°45'43.79844"N	74°27'31.55704"W	1708.2118
22150	1018364.324	957702.332	1685.416	TN	4°45'43.79402"N	74°27'31.60428"W	1708.0136
22151	1018364.150	957701.311	1686.403	TN	4°45'43.78833"N	74°27'31.63741"W	1709.0004
22152	1018369.086	957699.304	1686.466	TN	4°45'43.94898"N	74°27'31.70263"W	1709.0634
22153	1018369.314	957700.379	1686.020	TN	4°45'43.95642"N	74°27'31.66775"W	1708.6175
22154	1018370.515	957702.263	1685.414	BV	4°45'43.99556"N	74°27'31.60664"W	1708.0118
22155	1018374.515	957700.691	1685.354	BV	4°45'44.12575"N	74°27'31.65773"W	1707.9518
22156	1018373.750	957699.212	1685.090	TN	4°45'44.10081"N	74°27'31.70571"W	1707.6876
22157	1018373.113	957697.649	1685.602	TN	4°45'44.08004"N	74°27'31.75641"W	1708.1993
22158	1018378.095	957694.850	1685.283	TN	4°45'44.24218"N	74°27'31.84734"W	1707.8802
22159	1018378.813	957696.097	1685.322	TN	4°45'44.26558"N	74°27'31.80689"W	1707.9194
22160	1018379.415	957697.222	1685.252	BV	4°45'44.28519"N	74°27'31.77039"W	1707.8496

Name	Northing (m)	Easting (m)	Elevation (m)	Code	WGS84 Latitude	WGS84 Longitude	WGS84 Ell.Height (m)
22161	1018381.576	957695.332	1685.277	BV	4°45'44.35551"N	74°27'31.83177"W	1707.8744
22162	1018380.834	957694.251	1685.425	TN	4°45'44.33133"N	74°27'31.86683"W	1708.0222
22163	1018379.876	957692.894	1685.451	TN	4°45'44.30012"N	74°27'31.91084"W	1708.0480
22164	1018382.943	957689.736	1685.282	TN	4°45'44.39990"N	74°27'32.01338"W	1707.8787
22165	1018384.162	957688.839	1685.433	TN	4°45'44.43957"N	74°27'32.04248"W	1708.0297
22166	1018385.606	957688.536	1685.436	BV	4°45'44.48657"N	74°27'32.05234"W	1708.0327
22167	1018385.881	957689.379	1685.438	BV	4°45'44.49554"N	74°27'32.02499"W	1708.0348
22168	1018384.117	957692.358	1685.383	BV	4°45'44.43817"N	74°27'31.92829"W	1707.9802
22169	1018382.827	957686.170	1685.246	BV	4°45'44.39605"N	74°27'32.12909"W	1707.8423
22170	1018382.211	957687.560	1685.218	TN	4°45'44.37603"N	74°27'32.08398"W	1707.8144
22171	1018375.842	957685.500	1684.115	TN	4°45'44.16865"N	74°27'32.15070"W	1706.7109
22172	1018376.239	957683.939	1684.240	BV	4°45'44.18154"N	74°27'32.20136"W	1706.8357
22173	1018366.288	957680.298	1682.715	BV	4°45'43.85753"N	74°27'32.31932"W	1705.3097
22174	1018366.030	957681.046	1682.505	TN	4°45'43.84914"N	74°27'32.29504"W	1705.0998
22175	1018368.613	957678.089	1683.027	PZ	4°45'43.93320"N	74°27'32.39105"W	1705.6216
22176	1018367.788	957676.064	1682.802	BV	4°45'43.90631"N	74°27'32.45675"W	1705.3962
22177	1018367.815	957675.990	1683.163	SAR	4°45'43.90719"N	74°27'32.45915"W	1705.7572
22178	1018367.866	957675.887	1683.194	SAR	4°45'43.90884"N	74°27'32.46249"W	1705.7882
22179	1018368.421	957674.834	1683.317	P	4°45'43.92689"N	74°27'32.49667"W	1705.9111
22180	1018367.511	957674.629	1683.213	RGA	4°45'43.89726"N	74°27'32.50330"W	1705.8070
22181	1018371.522	957676.528	1683.771	RGA	4°45'44.02787"N	74°27'32.44176"W	1706.3655
22182	1018373.789	957677.338	1683.972	RGA	4°45'44.10169"N	74°27'32.41552"W	1706.5667
22183	1018374.657	957678.874	1684.289	SAR	4°45'44.12998"N	74°27'32.36569"W	1706.8839
22184	1018374.633	957678.953	1684.171	BV	4°45'44.12917"N	74°27'32.36313"W	1706.7659
22185	1018379.661	957681.099	1685.168	BV	4°45'44.29289"N	74°27'32.29359"W	1707.7635
22186	1018379.705	957681.031	1685.168	SAR	4°45'44.29434"N	74°27'32.29577"W	1707.7634
22187	1018380.010	957680.279	1685.438	RGA	4°45'44.30424"N	74°27'32.32020"W	1708.0334
22188	1018386.012	957681.601	1686.257	P	4°45'44.49965"N	74°27'32.27739"W	1708.8528
22189	1018386.379	957683.512	1686.900	PTE	4°45'44.51164"N	74°27'32.21538"W	1709.4961
22190	1018386.067	957683.887	1686.063	SAR	4°45'44.50149"N	74°27'32.20321"W	1708.6591
22191	1018386.053	957683.924	1685.744	BV	4°45'44.50104"N	74°27'32.20201"W	1708.3401
22192	1018386.584	957684.098	1685.834	BV	4°45'44.51832"N	74°27'32.19637"W	1708.4302
22193	1018386.587	957684.073	1686.191	SAR	4°45'44.51844"N	74°27'32.19719"W	1708.7872
22194	1018386.864	957683.987	1686.245	SAR	4°45'44.52743"N	74°27'32.19998"W	1708.8412
22195	1018386.893	957684.058	1685.841	BV	4°45'44.52839"N	74°27'32.19768"W	1708.4372
22196	1018387.091	957683.595	1685.995	BV	4°45'44.53482"N	74°27'32.21270"W	1708.5911
22197	1018387.041	957683.576	1686.368	sar	4°45'44.53319"N	74°27'32.21332"W	1708.9641
22198	1018390.237	957672.576	1687.103	SAR	4°45'44.63705"N	74°27'32.57033"W	1709.6978
22199	1018390.303	957672.587	1686.861	BV	4°45'44.63920"N	74°27'32.56998"W	1709.4558
22200	1018389.902	957668.671	1687.009	ACC	4°45'44.62607"N	74°27'32.69704"W	1709.6033
22201	1018389.022	957671.586	1687.058	ACC	4°45'44.59748"N	74°27'32.60243"W	1709.6526
22202	1018390.031	957668.626	1687.154	P	4°45'44.63027"N	74°27'32.69850"W	1709.7483
22203	1018390.225	957668.678	1687.283	P	4°45'44.63659"N	74°27'32.69682"W	1709.8773
22204	1018391.633	957669.066	1687.043	BV	4°45'44.68243"N	74°27'32.68426"W	1709.6374

Name	Northing (m)	Easting (m)	Elevation (m)	Code	WGS84 Latitude	WGS84 Longitude	WGS84 Ell.Height (m)
22205	1018391.602	957669.010	1687.224	SAR	4°45'44.68142"N	74°27'32.68607"W	1709.8184
22206	1018397.148	957661.263	1687.471	BV	4°45'44.86181"N	74°27'32.93757"W	1710.0646
22207	1018397.127	957661.250	1687.666	SAR	4°45'44.86113"N	74°27'32.93799"W	1710.2596
22208	1018397.359	957660.803	1687.639	SAR	4°45'44.86867"N	74°27'32.95250"W	1710.2326
22209	1018397.366	957660.803	1687.421	BV	4°45'44.86890"N	74°27'32.95250"W	1710.0146
22210	1018396.956	957660.280	1687.178	BV	4°45'44.85555"N	74°27'32.96946"W	1709.7715
22211	1018396.890	957660.287	1687.425	SAR	4°45'44.85340"N	74°27'32.96923"W	1710.0185
22212	1018393.739	957655.553	1685.756	SAR	4°45'44.75073"N	74°27'33.12280"W	1708.3487
22213	1018393.761	957655.539	1685.477	BV	4°45'44.75146"N	74°27'33.12326"W	1708.0697
22214	1018397.074	957653.474	1685.451	BV	4°45'44.85929"N	74°27'33.19032"W	1708.0436
22215	1018397.113	957653.435	1685.767	SAR	4°45'44.86056"N	74°27'33.19160"W	1708.3596
22216	1018397.889	957652.931	1685.876	P	4°45'44.88581"N	74°27'33.20796"W	1708.4686
22217	1018392.919	957656.318	1685.544	P	4°45'44.72408"N	74°27'33.09795"W	1708.1368
22218	1018393.389	957656.200	1685.470	RGA	4°45'44.73938"N	74°27'33.10179"W	1708.0628
22219	1018400.074	957658.024	1687.117	BV	4°45'44.95701"N	74°27'33.04273"W	1709.7104
22220	1018400.082	957658.014	1687.461	SAR	4°45'44.95730"N	74°27'33.04304"W	1710.0543
22221	1018400.395	957658.165	1687.560	SAR	4°45'44.96746"N	74°27'33.03815"W	1710.1534
22222	1018400.369	957658.291	1687.297	BV	4°45'44.96664"N	74°27'33.03408"W	1709.8904
22223	1018400.854	957658.165	1687.391	BV	4°45'44.98240"N	74°27'33.03817"W	1709.9844
22224	1018402.133	957657.330	1687.530	BV	4°45'45.02402"N	74°27'33.06529"W	1710.1234
22225	1018400.538	957656.549	1687.623	P	4°45'44.97211"N	74°27'33.09060"W	1710.2162
22226	1018408.138	957651.361	1687.776	P	4°45'45.21943"N	74°27'33.25907"W	1710.3688
22227	1018409.580	957653.579	1687.582	BV	4°45'45.26641"N	74°27'33.18712"W	1710.1752
22228	1018414.516	957650.856	1687.653	BV	4°45'45.42705"N	74°27'33.27558"W	1710.2461
22229	1018413.844	957649.483	1687.717	TN	4°45'45.40514"N	74°27'33.32012"W	1710.3099
22230	1018413.239	957648.282	1688.048	TN	4°45'45.38543"N	74°27'33.35908"W	1710.6407
22231	1018419.767	957646.766	1687.758	BV	4°45'45.59791"N	74°27'33.40840"W	1710.3508
22232	1018419.034	957645.388	1687.591	TN	4°45'45.57402"N	74°27'33.45310"W	1710.1836
22233	1018423.299	957641.568	1687.420	TN	4°45'45.71279"N	74°27'33.57714"W	1710.0122
22234	1018424.725	957643.765	1687.743	BV	4°45'45.75926"N	74°27'33.50588"W	1710.3356
22235	1018431.379	957640.557	1687.747	BV	4°45'45.97581"N	74°27'33.61008"W	1710.3395
22236	1018430.831	957639.183	1687.641	TN	4°45'45.95795"N	74°27'33.65465"W	1710.2333
22237	1018430.380	957637.645	1687.612	TN	4°45'45.94323"N	74°27'33.70455"W	1710.2041
22238	1018434.816	957635.956	1687.543	TN	4°45'46.08761"N	74°27'33.75944"W	1710.1350
22239	1018435.812	957637.245	1687.600	TN	4°45'46.12006"N	74°27'33.71764"W	1710.1923
22240	1018436.367	957638.098	1687.723	BV	4°45'46.13814"N	74°27'33.68997"W	1710.3154
22241	1018437.046	957636.837	1687.697	GPS-4CH	4°45'46.16023"N	74°27'33.73090"W	1710.2893
22242	1018437.754	957637.078	1687.735	BV	4°45'46.18328"N	74°27'33.72309"W	1710.3273
22243	1018438.257	957636.262	1687.732	BV	4°45'46.19964"N	74°27'33.74958"W	1710.3242
22244	1018438.406	957635.424	1687.701	BV	4°45'46.20447"N	74°27'33.77678"W	1710.2931
22245	1018437.160	957635.470	1687.534	TN	4°45'46.16391"N	74°27'33.77526"W	1710.1261
22246	1018435.546	957630.705	1687.630	TN	4°45'46.11131"N	74°27'33.92985"W	1710.2214
22247	1018436.741	957630.256	1687.684	BV	4°45'46.15020"N	74°27'33.94445"W	1710.2754
22248	1018434.743	957620.435	1687.691	PTE	4°45'46.08496"N	74°27'34.26310"W	1710.2810

Name	Northing (m)	Easting (m)	Elevation (m)	Code	WGS84 Latitude	WGS84 Longitude	WGS84 Ell.Height (m)
22249	1018428.213	957609.095	1687.512	TN	4°45'45.87220"N	74°27'34.63099"W	1710.1002
22250	1018429.115	957608.565	1687.498	TN	4°45'45.90155"N	74°27'34.64817"W	1710.0862
22251	1018430.109	957608.210	1687.443	BV	4°45'45.93390"N	74°27'34.65971"W	1710.0312
22252	1018427.089	957600.226	1687.449	BV	4°45'45.83543"N	74°27'34.91876"W	1710.0360
22253	1018425.875	957601.477	1687.667	TN	4°45'45.79594"N	74°27'34.87814"W	1710.2541
22254	1018427.007	957599.377	1687.478	BV	4°45'45.83275"N	74°27'34.94631"W	1710.0649
22255	1018426.394	957598.997	1687.372	BV	4°45'45.81279"N	74°27'34.95863"W	1709.9588
22256	1018425.319	957599.147	1687.286	BV	4°45'45.77779"N	74°27'34.95374"W	1709.8728
22257	1018423.656	957599.771	1687.034	BV	4°45'45.72367"N	74°27'34.93346"W	1709.6208
22258	1018409.364	957608.510	1685.222	BV	4°45'45.25857"N	74°27'34.64960"W	1707.8093
22259	1018406.612	957604.181	1685.276	BV	4°45'45.16890"N	74°27'34.79003"W	1707.8626
22260	1018406.626	957603.967	1685.751	SAR	4°45'45.16935"N	74°27'34.79697"W	1708.3375
22261	1018406.008	957602.966	1685.904	P	4°45'45.14921"N	74°27'34.82947"W	1708.4904
22262	1018407.073	957602.691	1686.010	RGA	4°45'45.18388"N	74°27'34.83839"W	1708.5964
22263	1018410.839	957601.576	1685.409	PZ	4°45'45.30645"N	74°27'34.87464"W	1707.9954
22264	1018413.396	957598.077	1685.895	RGA	4°45'45.38963"N	74°27'34.98823"W	1708.4811
22265	1018413.435	957597.678	1685.879	P	4°45'45.39089"N	74°27'35.00118"W	1708.4650
22266	1018415.233	957598.272	1686.354	SAR	4°45'45.44943"N	74°27'34.98194"W	1708.9402
22267	1018415.293	957598.295	1686.094	BV	4°45'45.45139"N	74°27'34.98119"W	1708.6802
22268	1018424.478	957592.332	1687.478	BV	4°45'45.75028"N	74°27'35.17487"W	1710.0638
22269	1018424.476	957592.271	1687.794	SAR	4°45'45.75021"N	74°27'35.17685"W	1710.3798
22270	1018424.878	957592.114	1687.805	SAR	4°45'45.76331"N	74°27'35.18195"W	1710.3908
22271	1018424.882	957592.119	1687.588	BV	4°45'45.76343"N	74°27'35.18179"W	1710.1738
22272	1018425.243	957591.820	1687.674	BV	4°45'45.77518"N	74°27'35.19150"W	1710.2598
22273	1018425.211	957591.778	1687.824	SAR	4°45'45.77413"N	74°27'35.19285"W	1710.4098
22274	1018425.310	957591.283	1687.827	SAR	4°45'45.77736"N	74°27'35.20890"W	1710.4127
22275	1018425.400	957591.274	1687.660	BV	4°45'45.78028"N	74°27'35.20922"W	1710.2457
22276	1018423.529	957583.610	1687.152	BV	4°45'45.71925"N	74°27'35.45788"W	1709.7366
22277	1018423.484	957583.592	1687.347	SAR	4°45'45.71778"N	74°27'35.45847"W	1709.9316
22278	1018427.500	957588.180	1687.605	PZ	4°45'45.84861"N	74°27'35.30966"W	1710.1904
22279	1018425.003	957591.510	1687.820	PTE	4°45'45.76736"N	74°27'35.20156"W	1710.4058
22280	1018423.451	957591.183	1687.707	CR	4°45'45.71682"N	74°27'35.21214"W	1710.2926
22281	1018413.397	957597.480	1685.849	CR	4°45'45.38965"N	74°27'35.00761"W	1708.4350
22282	1018421.114	957580.811	1687.095	CR	4°45'45.64058"N	74°27'35.54866"W	1709.6792
22283	1018421.104	957580.650	1687.089	P	4°45'45.64025"N	74°27'35.55389"W	1709.6732
22284	1018420.954	957578.678	1686.858	RGA	4°45'45.63533"N	74°27'35.61788"W	1709.4419
22285	1018422.097	957578.241	1686.884	SAR	4°45'45.67253"N	74°27'35.63208"W	1709.4679
22286	1018422.139	957578.241	1686.650	BV	4°45'45.67390"N	74°27'35.63208"W	1709.2339
22287	1018421.581	957576.142	1686.745	SAR	4°45'45.65569"N	74°27'35.70018"W	1709.3286
22288	1018421.611	957576.050	1686.429	BV	4°45'45.65666"N	74°27'35.70317"W	1709.0126
22289	1018421.478	957575.716	1686.442	RAM	4°45'45.65233"N	74°27'35.71400"W	1709.0255
22290	1018420.197	957576.269	1686.564	RAM	4°45'45.61064"N	74°27'35.69603"W	1709.1475
22291	1018419.169	957572.457	1686.623	RAM	4°45'45.57710"N	74°27'35.81971"W	1709.2060
22292	1018420.700	957572.109	1686.235	RAM	4°45'45.62693"N	74°27'35.83103"W	1708.8180

Name	Northing (m)	Easting (m)	Elevation (m)	Code	WGS84 Latitude	WGS84 Longitude	WGS84 Ell.Height (m)
22293	1018420.726	957571.984	1685.930	BV	4°45'45.62777"N	74°27'35.83509"W	1708.5130
22294	1018420.686	957571.942	1686.012	SAR	4°45'45.62647"N	74°27'35.83645"W	1708.5950
22295	1018420.524	957572.052	1686.013	ESC	4°45'45.62120"N	74°27'35.83288"W	1708.5960
22296	1018420.484	957571.776	1686.012	ESC	4°45'45.61989"N	74°27'35.84184"W	1708.5950
22297	1018420.483	957571.755	1685.966	ESC	4°45'45.61986"N	74°27'35.84252"W	1708.5490
22298	1018420.392	957571.507	1685.831	ESC	4°45'45.61689"N	74°27'35.85056"W	1708.4139
22299	1018420.392	957571.444	1685.726	ESC	4°45'45.61689"N	74°27'35.85261"W	1708.3089
22300	1018419.127	957571.780	1685.806	ESC	4°45'45.57572"N	74°27'35.84168"W	1708.3889
22301	1018419.120	957571.796	1685.980	ESC	4°45'45.57549"N	74°27'35.84116"W	1708.5629
22302	1018419.164	957572.072	1686.025	ESC	4°45'45.57693"N	74°27'35.83220"W	1708.6079
22303	1018419.160	957572.111	1686.135	ESC	4°45'45.57680"N	74°27'35.83094"W	1708.7179
22304	1018419.205	957572.383	1686.209	ESC	4°45'45.57827"N	74°27'35.82211"W	1708.7920
22305	1018417.740	957565.785	1685.365	P	4°45'45.53048"N	74°27'36.03619"W	1707.9471
22306	1018417.784	957564.866	1685.120	RGA	4°45'45.53189"N	74°27'36.06601"W	1707.7019
22307	1018418.873	957564.705	1685.119	SAR	4°45'45.56734"N	74°27'36.07126"W	1707.7010
22308	1018418.892	957564.719	1685.097	BV	4°45'45.56796"N	74°27'36.07080"W	1707.6790
22309	1018425.812	957563.690	1684.904	BV	4°45'45.79321"N	74°27'36.10433"W	1707.4861
22310	1018425.893	957563.674	1685.106	SAR	4°45'45.79585"N	74°27'36.10483"W	1707.6881
22311	1018427.547	957563.616	1685.278	CR	4°45'45.84970"N	74°27'36.10676"W	1707.8602
22312	1018428.007	957570.806	1686.150	PTE	4°45'45.86478"N	74°27'35.87346"W	1708.7332
22313	1018431.037	957585.327	1687.655	GPS-3CH	4°45'45.96370"N	74°27'35.40228"W	1710.2402
22314	1018052.094	957396.538	1687.757	GPS01	4°45'33.62405"N	74°27'41.52164"W	1710.3005
22315	1018152.818	957268.841	1685.556	GPS02	4°45'36.90075"N	74°27'45.66721"W	1708.0879
22316	1018046.824	957434.546	1691.307	SAR	4°45'33.45317"N	74°27'40.28819"W	1713.8551

Elaboracion:

JAZMANY GORDILLO VELASCO
C.C.N° 1.099.545.018
L.P. N° 01-20891



PLANTA TRAMO 2 DESDE K0+000 HASTA K0+639.75
ESCALA 1/1000

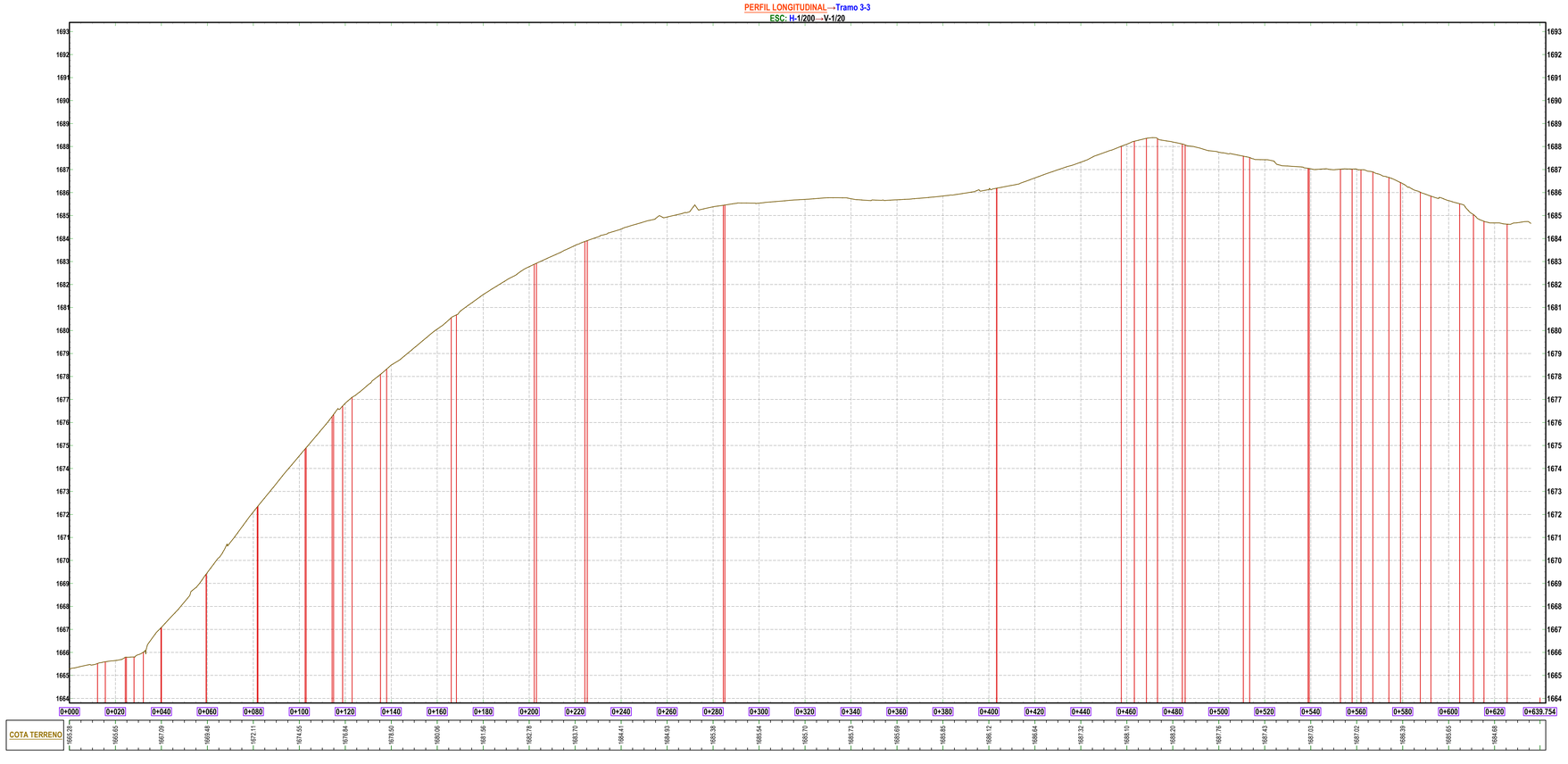

PERFIL LONGITUDINAL TRAMO 2 DESDE K0+000 HASTA K0+639.75
ESCALA HORIZONTAL 1/1000
ESCALA VERTICAL 1/100

INFORMACION GENERAL

Alcaldía de
ANOLAIMA

PROYECTO

ESTUDIOS Y DISEÑOS PARA EL MEJORAMIENTO Y PAVIMENTACIÓN DE INFRAESTRUCTURA VIAL URBANA PARA TRÁFICO VEHICULAR DE VÍAS URBANAS EN EL MUNICIPIO DE ANOLAIMA, CUNDINAMARCA

LOCALIZACION

TRAMO 2:
VIA DESDE LA INTERSECCION DE LA CALLE 3 CON LA CARRERA 6 EN DIRECCION A ACCESO MUNICIPAL DE LA VIA ANOLAIMA - LA FLORIDA

CONSULTOR

KATERINE MESA CALDERON
INGENIERO CIVIL

SECRETARIO DE PLANEACION, OBRAS Y SERVICIOS PUBLICOS

OSCAR RODRIGO BARRETO ORJUELA
INGENIERO CIVIL

ESTUDIO TOPOGRAFICO

JAZMANY GORDILLO VELASCO
TOPÓGRAFO
T.P. 02-10892

APROBACION Y REVISION

NOTAS

PLANOS DE REFERENCIA

REVISIONES

N.	FECHA	POR	REV	APR	DESCRIPCIÓN
1	25/09/25	KMC			EMITIDO PARA COMENTARIOS Y APROBACIÓN

INFORMACION ESPECIFICA

CONTIENE

PLANTA PERFIL TRAMO 2

Archivo: ESTUDIO TOPOGRAFICO VIAS ANOLAIMA.dwg
Fecha: AGOSTO DE 2025
Escala: INDICADA

ESTUDIO TOPOGRAFICO
2
12



INFORMACION GENERAL

Alcaldía de
ANOLAIMA

PROYECTO

ESTUDIOS Y DISEÑOS PARA EL MEJORAMIENTO Y PAVIMENTACIÓN DE INFRAESTRUCTURA VIAL URBANA PARA TRÁFICO VEHICULAR DE VÍAS URBANAS EN EL MUNICIPIO DE ANOLAIMA, CUNDINAMARCA

LOCALIZACION

TRAMO 2:
VIA DESDE LA INTERSECCION DE LA CALLE 3 CON LA CARRERA 6 EN DIRECCION A ACCESO MUNICIPAL DE LA VIA ANOLAIMA - LA FLORIDA

CONSULTOR

KATERINE MESA CALDERON
INGENIERO CIVIL

SECRETARIO DE PLANEACION, OBRAS Y SERVICIOS PUBLICOS

OSCAR RODRIGO BARRETO ORJUELA
INGENIERO CIVIL

ESTUDIO TOPOGRAFICO

JAZMANY GORDILLO VELASCO
TOPOGRAFO
T.P. 02-10892

APROBACION Y REVISION

NOTAS

PLANOS DE REFERENCIA

REVISIONES

N	FECHA	POR	REV	APR	DESCRIPCIÓN
1	29/09/25	KMC			EMITIDO PARA COMENTARIOS Y APROBACIÓN

INFORMACION ESPECIFICA

CONTIENE

SECCIONES TRANSVERSALES TRAMO 2

Archivo: ESTUDIO TOPOGRAFICO VIAS ANOLAIMA.dwg

Fecha: AGOSTO DE 2025

Escala: 1:200

ESTUDIO TOPOGRAFICO

7

12



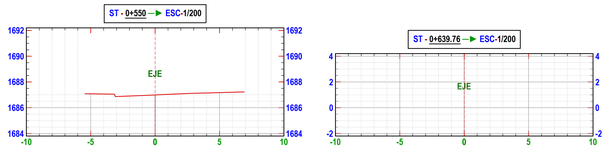

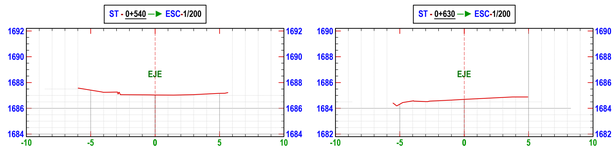

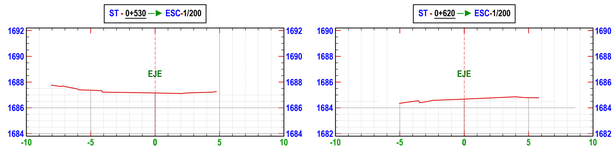

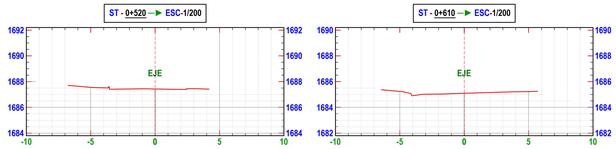

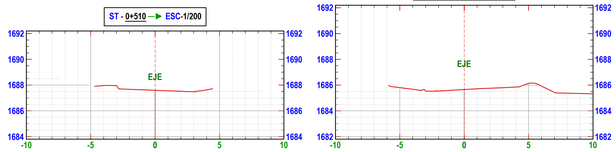

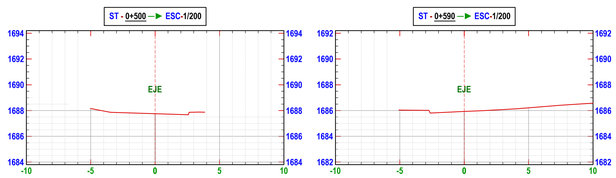

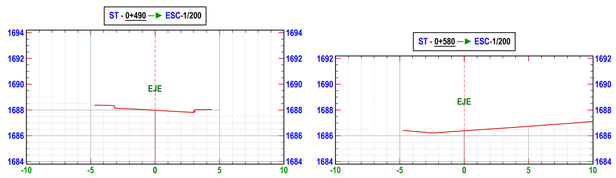

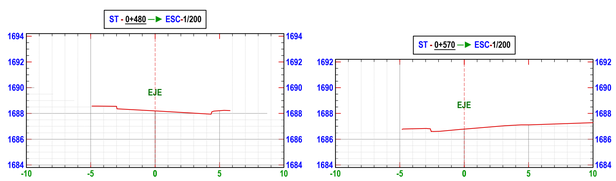

INFORMACION GENERAL

Alcaldía de
ANOLAIMA

PROYECTO

ESTUDIOS Y DISEÑOS PARA EL MEJORAMIENTO Y PAVIMENTACIÓN DE INFRAESTRUCTURA VIAL URBANA PARA TRÁFICO VEHICULAR DE VÍAS URBANAS EN EL MUNICIPIO DE ANOLAIMA, CUNDINAMARCA

LOCALIZACION

TRAMO 2:
VIA DESDE LA INTERSECCION DE LA CALLE 3 CON LA CARRERA 6 EN DIRECCION A ACCESO MUNICIPAL DE LA VIA ANOLAIMA - LA FLORIDA

CONSULTOR

KATERINE MESA CALDERON
INGENIERO CIVIL

SECRETARIO DE PLANEACION, OBRAS Y SERVICIOS PUBLICOS

OSCAR RODRIGO BARRETO ORJUELA
INGENIERO CIVIL

ESTUDIO TOPOGRAFICO

JAZMANY GORDILLO VELASCO
TOPOGRAFO
T.P. 02-10892

APROBACION Y REVISION

NOTAS

PLANOS DE REFERENCIA

REVISIONES

N	FECHA	POR	REV	APR	DESCRIPCIÓN
1	23/09/25	KMC			EMITIDO PARA COMENTARIOS Y APROBACIÓN

INFORMACION ESPECIFICA

CONTIENE

SECCIONES TRANSVERSALES TRAMO 2

Archivo: ESTUDIO TOPOGRAFICO VIAS ANOLAIMA.dwg

Fecha: AGOSTO DE 2025

Escala: 1:200

8
ESTUDIO TOPOGRAFICO
12