FUNDACION PARA EL CRECIMIENTO Y DESARROLLO INTEGRAL

NIT 900.407.673-1

INFORME DE AVANCE Y EJECUCIÓN
ABRIL 2026

CONTRATO:	MC-022-2026
FECHA DEL CONTRATO:	24 DE ABRIL 2026
CLASE DE CONTRATO:	MÍNIMA CUANTÍA
CONTRATANTE:	ALCALDIA MUNICIPAL DE GINEBRA
NIT:	800.100.520-1
CONTRATISTA:	FUNDACIÓN PARA EL CRECIMIENTO Y DESARROLLO INTEGRAL
NIT:	900.407.673-1
SUPERVISOR:	JOSE FERNANDO COBO SATIZABAL
DEPENDENCIA:	SECRETARÍA DE BIENESTAR SOCIAL Y DESARROLLO COMUNITARIO
FECHA DE INICIO:	DE MARZO 2026
FECHA DE TERMINACION:	03 DE MAYO 2026
DIRECCIÓN:	CARRERA 3 4-17 PARQUE PRINCIPAL
OBJETO:	"PRESTACION DE SERVICIOS DE APOYO LOGÍSTICO PARA LA CELEBRACIÓN DEL MES DE LA NIÑEZ EN EL MUNICIPIO DE GINEBRA VALLE".
VALOR DEL CONTRATO:	DIECINUEVE MILLONES OCHOCIENTOS NUEVE MIL NOVECIENTOS PESOS ($19.809.900) M/CTE

OBLIGACIONES DEL CONTRATO:

Actividad N° 1.

Prestar todo el apoyo logístico que permita ejecutar en debida forma las actividades para llevar a cabo la celebración del mes de la niñez en el Municipio de Ginebra a realizarse en el casco urbano del Municipio de Ginebra, El corregimiento de Costa Rica y el Corregimiento de la Selva.

El apoyo logístico deberá prestar los siguientes servicios:

Item	Insumos	Unidad de medida	Cantidad
1	Alquiler de carpas 4m x 4m	Número	7
2	Alquiler de sillas plásticas sin descansabrazos	Número	30
3	Alquiler de mesa rectangular 108x60cms	Número	15
4	Alquiler de Sonido con amplificación de 8000W de potencia 1 CABINA ACTIVA, 1 CABINA PASIVA, 2 MICROFONOS para Costa Rica por 4 horas.	Número	1
5	Alquiler de Sonido con amplificación de 8000W de potencia 1 CABINA ACTIVA, 1 CABINA PASIVA, 2 MICROFONOS para La Selva por 4 horas.	Número	1
6	Alquiler de Sonido 2 bajos dobles 2.400W 4 cabinas dobles 2.600W 4 monitores JBL pasivos de 1.000 W 1 consola de 8 canales 6 micrófonos con cables 6 piañas o bases para micrófono 2 micrófonos inalámbricos 1 computador portátil con música por 4 horas casco urbano de Ginebra.	Número	1
7	Alquiler de plantas para amplificación de sonido con potencia de salida de 1000W Voltaje 110V	Número	4
8	Alquiler de tarima 6x6m a un metro de altura. Piso antideslizante, escalera y carpa de 6x6 a dos aguas para evento en el casco urbano	Número	1
9	Ambientación de cada sitio de eventos, con decoración en globos a dos colores para cada sitio a tamaño del espacio 6x6m	Global	3

	y arco a altura de 2m, Costa Rica, Ginebra y La Selva.		
10	Materiales Pedagógicos y/o Juegos pedagógicos	Global	1
11	Elementos e incentivos fungibles Rifas varias para niños y niñas los cuales deben ser entregados en los TRES lugares Ginebra, Costa Rica y La Selva	Número	100
12	KIT DE DULCES (Compuesto por galletas vainilla, 3 dulces blandos, bombón, empaque de papel) para los niños del evento de Costa Rica	Número	300
13	Personal de apoyo logístico para los cuatro eventos	Número	5
14	Animador	Número	3
15	Alimentación para personal de logística y de apoyo para los tres eventos sándwich de pollo y jugo natural	Número	100
16	Hidratación (tarro de agua de 300ml)	Número	2.000
17	Refrigerios para los niños en casco urbano, corregimiento de Costa Rica y La Selva (Pastel tipo ponqué industrializado, acompañado de bebida en presentación de 150ml)	Número	2.000
18	TRANSPORTE URBANO (SALIDA PARQUE PRINCIPAL DEL MUNICIPIO DE GINEBRA AL PUNTO DE DESTINO COSTA RICA, PARA 25 PERSONAS)	Número	1
19	TRANSPORTE RURAL (SALIDA PARQUE PRINCIPAL DEL MUNICIPIO DE GINEBRA AL PUNTO DE DESTINO LA SELVA PARA 25 PERSONAS)	Número	1
20	Alquiler de inflables grandes (Tamaño del producto 304.8cm L x 304.8 cm W xx 274.32 cm soporta hasta 400 kilos)	Número	2

21	Alquiler de brinca brinca grandes	Número	2
22	Kit de pintu caritas maquillaje fantasía fiesta 8 colores, tamaño Aprox: 14x8x0.5 cm, Peso Aprox: 42g	Número	60
23	Tarjetas de Inscripción tamaño 9 x 5 cm en papel de impresión papel propalcote de 300 grs, impresión a 4 tintas full color, para control de niños con imágenes del mes de la niñez		2.000

- **Descripción general de la ejecución.**

En cumplimiento de las obligaciones contractuales, los días 24 y 27 de abril de 2026 se llevó a cabo la celebración del Día de la Niñez en el municipio de Ginebra, Valle del Cauca, en el marco de la estrategia Brújula 2026, iniciativa orientada a promover entornos protectores, el ejercicio de derechos y el desarrollo integral de niños, niñas y adolescentes mediante experiencias significativas de participación, recreación y aprendizaje.

La jornada se desarrolló con un enfoque incluyente, permitiendo la participación de niños, niñas y adolescentes, lo que amplió el alcance de la actividad y fortaleció la integración comunitaria. Se contó con la asistencia de población proveniente de diferentes instituciones del municipio, evidenciando una alta afluencia de público.

Las actividades se ejecutaron en tres puntos estratégicos del municipio, distribuidos en dos fechas. El día 24 de abril de 2026, la jornada se desarrolló en el casco urbano, específicamente en el parque principal del municipio de Ginebra, y en el corregimiento de Costa Rica, en el Centro de Integración Ciudadana (CIC). Posteriormente, el día 27 de abril de 2026, la celebración tuvo lugar en el corregimiento de La Selva, en la Institución Educativa Desarrollo Rural La Selva, garantizando así la cobertura territorial y el acceso equitativo de la población beneficiaria.

Durante la jornada se logró impactar un total de dos mil (2.000) niños, niñas y adolescentes, cumpliendo el 100% de la población objetivo establecida contractualmente, lo cual evidencia el alcance efectivo de la intervención.

La implementación de los componentes logísticos y metodológicos permitió garantizar el adecuado desarrollo de las actividades, asegurando condiciones

óptimas de organización, comodidad y bienestar para los participantes.

Se adjunta al presente informe de ejecución, los siguientes documentos que soportan la ejecución de la actividad específica de la minuta contractual:

- Evidencia fotográfica de las actividades realizadas en cada uno de los lugares de ejecución.
- Evidencia fotográfica de los elementos y/o insumos logísticos utilizados para el desarrollo del evento en los diferentes puntos de atención.
- Certificaciones de constancia de participación de las Instituciones Educativas del municipio de Ginebra, Valle del Cauca.
- Planillas de aporte al sistema de seguridad social correspondientes al mes de abril de 2026.

Para constancia de lo anterior se firma en Ginebra Valle del Cauca, a los veintiocho (28) días del mes de abril de 2026.

Atentamente,

MARÍA ULDREY SÁNCHEZ
Representante Legal

1. DESARROLLO DE LA ACTIVIDAD – CASCO URBANO DE GINEBRA

En el desarrollo de la jornada en el casco urbano del municipio de Ginebra, se contó con una amplia participación de la comunidad, alcanzando la asistencia de aproximadamente mil quinientos (1.500) niños, niñas y adolescentes. Este espacio se destacó por la articulación interinstitucional, la cual fortaleció el impacto de la actividad.

Se contó con el acompañamiento de la Secretaría de Movilidad, que a través de actividades lúdico-pedagógicas y juegos didácticos promovió en los participantes la importancia de respetar las normas de movilidad y fomentar comportamientos seguros en las vías. Así mismo, se articuló la Mesa de Víctimas, la cual desarrolló actividades recreativas orientadas a la integración, el reconocimiento y la participación activa de los niños, niñas y adolescentes.

De igual manera, se contó con el apoyo del IMDER municipal, que lideró dinámicas deportivas y recreativas, incentivando hábitos de vida saludable y el trabajo en equipo. También se tuvo la participación de la Gobernación del Valle del Cauca, que resaltó la relevancia de la estrategia *Brújula 2026* como un espacio fundamental para la garantía de derechos, la protección integral y el fortalecimiento de entornos seguros para la niñez y la adolescencia.

La jornada se desarrolló en un ambiente de alegría, participación e inclusión, donde los asistentes pudieron disfrutar de actividades lúdicas, recreativas y formativas, evidenciando el impacto positivo de la estrategia en la comunidad.

EVIDENCIA FOTOGRÁFICA – CASCO URBANO.

REGISTRO FOTOGRÁFICO DESARROLLO DE LA ACTIVIDAD.


Red 24/04/2026, 9:30:10 a.m. COT
Local 24/04/2026, 9:30:10 a.m. COT
N 3° 43' 26.469", W 76° 16' 8.803"


Red 24/04/2026, 9:32:05 a.m. COT
Local 24/04/2026, 9:32:05 a.m. COT
N 3° 43' 26.484", W 76° 16' 8.822"

Red:24/04/2026, 9:53:45 a.m. COT
Local:24/04/2026, 9:53:45 a.m. COT
N 3° 43' 26.538", W 76° 16' 7.408"

Red:24/04/2026, 9:55:00 a.m. COT
Local:24/04/2026, 9:55:00 a.m. COT
N 3° 43' 26.538", W 76° 16' 7.408"

Red:24/04/2026, 10:02:14 a.m. COT
Local:24/04/2026, 10:02:14 a.m. COT
N 3° 43' 26.283", W 76° 16' 8.492"


Red:24/04/2026, 10:44:29 a.m. COT
Local:24/04/2026, 10:44:29 a.m. COT
N 3° 43' 26.300", W 76° 16' 8.490"


Red: 24/04/2026, 10:53:20 a.m. COT
Local: 24/04/2026, 10:53:19 a.m. COT
N 3° 43' 26.344", W 76° 16' 8.452"


Red: 24/04/2026, 10:54:00 a.m. COT
Local: 24/04/2026, 10:54:00 a.m. COT
N 3° 43' 26.386", W 76° 16' 8.175"


Red:24/04/2026, 10:57:07 a.m. COT
Local:24/04/2026, 10:57:07 a.m. COT
N 3° 43' 26.565", W 76° 16' 6.768"

Red:24/04/2026, 10:57:18 a.m. COT
Local:24/04/2026, 10:57:18 a.m. COT
N 3° 43' 26.374", W 76° 16' 6.953"

Red: 24/04/2026 11:04:31 a.m. GMT
Local: 24/04/2026 11:04:31 a.m. GMT
N 3° 48' 26.74" W 76° 16' 58.809"

Ginebra
24 abr 2026 10:46:08 a. m.

24 abr 2026 10:45:16 a. m.

24 abr 2026 10:44:58 a. m.

24 abr 2026 10:44:14 a. m.

REGISTRO FOTOGRÁFICO (ALQUILER DE CARPAS)






Red 23/04/2026, 5:25:37 p.m. COT
Local 23/04/2026, 5:25:37 p.m. COT
N 3° 43' 26.238", W 76° 16' 3.33"


Red 23/04/2026, 5:25:02 p.m. COT
Local 23/04/2026, 5:25:02 p.m. COT
N 3° 43' 25.845", W 76° 16' 8.770"

REGISTRO FOTOGRÁFICO (ALQUILER DE SILLAS PLÁSTICAS SIN DESCANSABRAZOS.)





REGISTRO FOTOGRÁFICO (ALQUILER DE MESA RECTANGULAR)






Red:24/04/2026, 12:58:04 p.m. COT
Local:24/04/2026, 12:58:04 p.m. COT
N 3° 43' 26.487", W 76° 16' 9.090"

Red:24/04/2026, 12:57:43 p.m. COT
Local:24/04/2026, 12:57:43 p.m. COT
N 3° 43' 26.476", W 76° 16' 8.822"

REGISTRO FOTOGRÁFICO (ALQUILER DE SONIDO 2 BAJOS DOBLES 2.400W 4 CABINAS DOBLES 2.600W 4 MONITORES JBL PASIVOS DE 1.000 W 1 CONSOLA DE 8 CANALES 6 MICRÓFONOS CON CABLES 6 PIAÑAS O BASES PARA MICRÓFONO 2 MICRÓFONOS INALÁMBRICOS 1 COMPUTADOR PORTÁTIL CON MÚSICA POR 4 HORAS CACO URBANO DE GINEBRA-ALQUILER DE PLANTAS PARA AMPLIFICACIÓN DE SONIDO CON POTENCIA DE SALIDA DE 1000W VOLTAJE 110V.)






Red:24/04/2026 8:56:14 a.m. COT
Local:24/04/2026 8:56:14 a.m. COT
N 3° 43' 26.493" W 76° 16' 8.576"


Red:24/04/2026 8:56:33 a.m. COT
Local:24/04/2026 8:56:33 a.m. COT
N 3° 43' 26.348" W 76° 16' 8.840"


Red:24/04/2026, 8:56:38 am COT
Local:24/04/2026, 8:56:38 am COT
N 3° 43' 26.348", W 76° 16' 8.734"




Red:24/04/2026, 9:42:51 a.m. COT
Local:24/04/2026, 9:42:51 a.m. COT
N 3° 43' 26.479", W 76° 16' 8.738"


Red:24/04/2026, 11:23:20 a.m. COT
Local:24/04/2026, 11:23:21 a.m. COT
N 3° 43' 26.259", W 76° 16' 8.693"

Red:24/04/2026, 12:23:48 p.m. COT
Local:24/04/2026, 12:23:48 p.m. COT
N 3° 43' 26.455", W-76° 16' 8.830"


Red:24/04/2026, 12:27:06 p.m. COT
Local:24/04/2026, 12:27:06 p.m. COT
N 3° 43' 26.428", W-76° 16' 8.804"

Red:24/04/2026, 12:27:14 p.m. COT
Local:24/04/2026, 12:27:15 p.m. COT
N 3° 43' 26.420", W-76° 16' 8.809"

Red:24/04/2026, 12:30:59 p.m. COT
Local:24/04/2026, 12:30:59 p.m. COT
N 3° 43' 26.503", W-76° 16' 8.824"


Red:24/04/2026 12:31:34 p.m. COT
Local:24/04/2026 12:31:34 p.m. COT
N 3° 43' 26.284" W 76° 16' 8.856"


Red:24/04/2026 12:31:46 p.m. COT
Local:24/04/2026 12:31:46 p.m. COT
N 3° 43' 26.431" W 76° 16' 8.854"


Red:24/04/2026 9:09:52 a.m. COT
Local:24/04/2026 9:09:52 a.m. COT
N 3° 43' 26.367" W 76° 16' 8.827"

REGISTRO FOTOGRÁFICO (ALQUILER DE TARIMA.)






Red 24/04/2026, 8:56:14 a.m. COT
Local 24/04/2026, 8:56:14 a.m. COT
N 3° 43' 26.93" W 76° 16' 8.576"

REGISTRO FOTOGRÁFICO (AMBIENTACIÓN DEL SITIO.)



REGISTRO FOTOGRÁFICO (MATERIALES PEDAGÓGICOS Y/O JUEGOS PEDAGÓGICOS.)





Red:24/04/2026, 9:25:34 a.m. COT
Local:24/04/2026, 9:25:34 a.m. COT
N 3° 43' 26.402", W 76° 16' 8.522"


Red:24/04/2026, 9:25:28 a.m. COT
Local:24/04/2026, 9:25:28 a.m. COT
N 3° 43' 26.359", W 76° 16' 8.716"


Red:24/04/2026, 9:38:52 a.m. COT
Local:24/04/2026, 9:38:52 a.m. COT
N 3° 43' 26.474", W 76° 16' 6.660"


Red:24/04/2026, 10:02:24 a.m. COT
Local:24/04/2026, 10:02:24 a.m. COT
N 3° 43' 26.217", W 76° 16' 8.530"

Real 24/04/2026, 10:53:13 a.m. COT
Local 24/04/2026, 10:53:13 a.m. COT

24/04/2026, 11:24:16 a.m.

24/04/2026, 11:25:02 a.m.


24/04/2026, 11:25:15 a.m.

24/04/2026, 11:25:20 a.m.


24/04/2026, 11:25:30 a.m.

24/04/2026, 11:25:37 a.m.

24/04/2026, 11:25:38 a.m.

Red:24/04/2026, 11:32:44 a.m. COT
Local:24/04/2026, 11:32:44 a.m. COT
N 3° 43' 26.315", W 76° 16' 8.059"


Red:24/04/2026, 11:57:53 a.m. COT
Local:24/04/2026, 11:57:53 a.m. COT

24/04/2026, 11:25:34 a.m.

REGISTRO FOTOGRÁFICO (ELEMENTOS E INCENTIVOS FUNGIBLES.)




Red:24/04/2026, 9:09:37 a.m. COT
Local:24/04/2026, 9:09:37 a.m. COT
N 3° 43' 26.396", W 76° 16' 8.686"

Red:24/04/2026, 10:41:32 a.m. COT
Local:24/04/2026, 10:41:32 a.m. COT
N 3° 43' 26.318", W 76° 16' 8.825"

Red:24/04/2026, 10:48:28 a.m. COT
Local:24/04/2026, 10:48:28 a.m. COT

Red:24/04/2026, 11:03:15 a.m. COT
Local:24/04/2026, 11:03:15 a.m. COT

Red:24/04/2026, 11:20:47 a.m. COT
Local:24/04/2026, 11:20:47 a.m. COT

Red:24/04/2026, 12:05:13 p.m. COT
Local:24/04/2026, 12:05:13 p.m. COT

Red:24/04/2026, 12:07:15 p.m. COT
Local:24/04/2026, 12:07:15 p.m. COT

Red:24/04/2026, 12:24:39 p.m. COT
Local:24/04/2026, 12:24:39 p.m. COT
N 3° 43' 26.369", W 76° 16' 8.786"

Red:24/04/2026, 12:27:40 p.m. COT
Local:24/04/2026, 12:27:40 p.m. COT
N 3° 43' 26.439", W 76° 16' 8.787"

Red:24/04/2026, 12:28:20 p.m. COT
Local:24/04/2026, 12:28:20 p.m. COT
N 3° 43' 26.440", W 76° 16' 8.828"

Red:24/04/2026, 12:32:45 p.m. COT
Local:24/04/2026, 12:32:45 p.m. COT
N 3° 43' 26.516", W 76° 16' 8.806"

Red:24/04/2026, 12:34:35 p.m. COT
Local:24/04/2026, 12:34:35 p.m. COT
N 3° 43' 26.516", W 76° 16' 8.806"

Red:24/04/2026, 12:35:53 p.m. COT
Local:24/04/2026, 12:35:53 p.m. COT
N 3° 43' 26.444", W 76° 16' 8.802"

Red:24/04/2026, 12:37:00 p.m. COT
Local:24/04/2026, 12:37:00 p.m. COT
N 3° 43' 26.444", W 76° 16' 8.802"

Red:24/04/2026, 12:37:25 p.m. COT
Local:24/04/2026, 12:37:25 p.m. COT
N 3° 43' 26.388", W 76° 16' 8.755"

REGISTRO FOTOGRÁFICO (KIT DE DULCES.)

Red:23/04/2026, 3:27:21 p.m. COT
Local:23/04/2026, 3:27:21 p.m. COT
N 3° 43' 26.798", W 76° 16' 8.945"


Red:24/04/2026, 9:11:05 a.m. COT
Local:24/04/2026, 9:11:05 a.m. COT
N 3° 43' 26.068", W 76° 16' 8.486"


Red:24/04/2026, 9:11:08 a.m. COT
Local:24/04/2026, 9:11:08 a.m. COT
N 3° 43' 26.118", W 76° 16' 8.436"

Red:24/04/2026, 9:13:45 a.m. COT
Local:24/04/2026, 9:13:45 a.m. COT
N 3° 43' 26.479", W 76° 16' 8.817"

Red:24/04/2026, 10:43:52 a.m. COT
Local:24/04/2026, 10:43:52 a.m. COT
N 3° 43' 26.236", W 76° 16' 8.531"


Red:24/04/2026, 10:44:03 a.m. COT
Local:24/04/2026, 10:44:03 a.m. COT
N 3° 43' 26.236", W 76° 16' 8.531"

Red:24/04/2026, 10:44:15 a.m. COT
Local:24/04/2026, 10:44:15 a.m. COT
N 3° 43' 26.170", W 76° 16' 8.531"

Red:24/04/2026, 11:25:45 a.m. COT
Local:24/04/2026, 11:25:45 a.m. COT
N 3° 43' 26.240", W 76° 16' 8.536"

Red:24/04/2026, 11:25:30 a.m. COT
Local:24/04/2026, 11:25:30 a.m. COT
N 3° 43' 26.240", W 76° 16' 8.536"


Red:24/04/2026 11:28:57 a.m. COT
Local:24/04/2026 11:28:57 a.m. COT

Red:24/04/2026 11:29:05 a.m. COT
Local:24/04/2026 11:29:05 a.m. COT

Red: 24/04/2026, 11:29:15 a.m. COT
Local: 24/04/2026, 11:29:15 a.m. COT

Red: 24/04/2026, 11:29:25 a.m. COT
Local: 24/04/2026, 11:29:25 a.m. COT

Real 24/04/2026 11:29:35 a.m. COT
Local 24/04/2026 11:29:35 a.m. COT

REGISTRO FOTOGRÁFICO (PERSONAL DE APOYO-ANIMADOR)

Red:24/04/2026, 10:44:51 a.m. COT
Local:24/04/2026, 10:44:51 a.m. COT

Red:24/04/2026, 12:22:12 p.m. COT
Local:24/04/2026, 12:22:12 p.m. COT


Red:24/04/2026, 12:23:48 p.m. COT
Local:24/04/2026, 12:23:48 p.m. COT
N 3° 43' 26.455", W 76° 16' 8.830"

Red:24/04/2026, 12:28:02 p.m. COT
Local:24/04/2026, 12:28:02 p.m. COT
N 3° 43' 26.458" W 76° 16' 8.747"

Red:24/04/2026, 12:33:06 p.m. COT
Local:24/04/2026, 12:33:06 p.m. COT
N 3° 43' 26.516" W 76° 16' 8.806"


Red:24/04/2026, 10:44:29 a.m. COT
Local:24/04/2026, 10:44:29 a.m. COT
N 3° 43' 26.300" W 76° 16' 8.490"

REGISTRO FOTOGRÁFICO (ALIMENTACIÓN PARA PERSONAL DE LOGÍSTICA)



Red:24/04/2026, 10:05:34 a.m. COT
Local:24/04/2026, 10:05:34 a.m. COT
N 3° 43' 26.483", W 76° 16' 8.848"

Red:24/04/2026, 10:06:00 a.m. COT
Local:24/04/2026, 10:06:00 a.m. COT
N 3° 43' 26.517", W 76° 16' 9.009"

Red:24/04/2026, 10:32:49 a.m. COT
Local:24/04/2026, 10:32:50 a.m. COT
N 3° 43' 26.479", W 76° 16' 8.816"


Red:24/04/2026, 10:35:12 a.m. COT
Local:24/04/2026, 10:35:12 a.m. COT
N 3° 43' 26.479", W 76° 16' 8.816"

Red:24/04/2026, 11:27:23 a.m. COT
Local:24/04/2026, 11:27:23 a.m. COT
N 3° 43' 26.216", W 76° 16' 8.525"

Red:24/04/2026, 11:27:28 a.m. COT
Local:24/04/2026, 11:27:28 a.m. COT
N 3° 43' 26.216", W 76° 16' 8.525"


Red:24/04/2026, 11:29:55 a.m. COT
Local:24/04/2026, 11:29:55 a.m. COT
N 3° 43' 26.619", W 76° 16' 8.175"


Red:24/04/2026, 11:34:43 a.m. COT
Local:24/04/2026, 11:34:43 a.m. COT
N 3° 43' 26.459", W 76° 16' 8.853"

Red:24/04/2026, 11:36:33 a.m. COT
Local:24/04/2026, 11:36:35 a.m. COT
N 3° 43' 26.406", W 76° 16' 8.899"

Red:24/04/2026, 11:36:45 a.m. COT
Local:24/04/2026, 11:36:46 a.m. COT
N 3° 43' 26.340", W 76° 16' 8.936"

Red:24/04/2026, 11:36:48 a.m. COT
Local:24/04/2026, 11:36:48 a.m. COT
N 3° 43' 26.340", W 76° 16' 8.936"

Red:24/04/2026, 11:37:20 a.m. COT
Local:24/04/2026, 11:37:20 a.m. COT
N 13° 43' 26.301", W 76° 16' 8.997"

Red:24/04/2026, 11:37:30 a.m. COT
Local:24/04/2026, 11:37:31 a.m. COT
N 13° 43' 26.301", W 76° 16' 8.997"

Local 27/04/2026, 11:37:34 a.m. COT
N 3° 43' 26.301", W 76° 16' 8.997"

Local 27/04/2026, 11:37:38 a.m. COT
N 3° 43' 26.301", W 76° 16' 8.997"

24 abr 2026 11:25:56 a. m.

24 abr 2026 11:25:26 a. m.

24 abr 2026 11:29:58 a.m.

24 abr 2026 11:25:32 a.m.

Ginebra
Google
24 abr 2026 11:25:29 a. m.

REGISTRO FOTOGRÁFICO (HIDRATACIÓN REFRIGERIO NIÑOS.)



Red 25/04/2026, 5:00:09 p.m. COT
Local 25/04/2026, 5:00:09 p.m. COT
N 3° 43' 26.495" W 76° 16' 8.810"


Red 25/04/2026, 5:00:14 p.m. COT
Local 25/04/2026, 5:00:14 p.m. COT
N 3° 43' 26.495" W 76° 16' 8.810"


Red:23/04/2026, 5:00:17 p.m. COT
Local:23/04/2026, 5:00:17 p.m. COT
N 3° 43' 26.495" W 76° 16' 8.810"


Red:23/04/2026, 5:00:22 p.m. COT
Local:23/04/2026, 5:00:22 p.m. COT
N 3° 43' 26.495" W 76° 16' 8.810"


Red:23/04/2026, 5:00:27 p.m. COT
Local:23/04/2026, 5:00:27 p.m. COT
N 3° 43' 26.495", W 76° 16' 8.810"


Red:23/04/2026, 5:00:40 p.m. COT
Local:23/04/2026, 5:00:40 p.m. COT
N 3° 43' 26.495", W 76° 16' 8.810"


Red 23/04/2026, 5:00:44 p.m. COT
Local 23/04/2026, 5:00:44 p.m. COT
N 3° 43' 26.512", W 76° 16' 8.800"


Red 23/04/2026, 5:00:47 p.m. COT
Local 23/04/2026, 5:00:47 p.m. COT
N 3° 43' 26.512", W 76° 16' 8.800"

Red 24/04/2026, 10:43:27 a.m. COT
Local 24/04/2026, 10:43:27 a.m. COT
N 3° 43' 2.379", W 76° 16' 3.049"

Red 24/04/2026, 10:44:39 a.m. COT
Local 24/04/2026, 10:44:39 a.m. COT
N 3° 43' 2.618"

Red:24/04/2026, 10:44:51 a.m. COT
Local:24/04/2026, 10:44:51 a.m. COT
N 3° 43' 26.353", W 76° 16' 8.168"


Red:24/04/2026, 10:44:59 a.m. COT
Local:24/04/2026, 10:44:59 a.m. COT
N 3° 43' 26.15", W 76° 16' 8.168"

Red:24/04/2026, 10:45:16 a.m. COT
Local:24/04/2026, 10:45:16 a.m. COT
N 3° 43' 26.248", W 76° 16' 8.073"

Red:24/04/2026, 10:47:57 a.m. COT
Local:24/04/2026, 10:47:57 a.m. COT
N 3° 43' 26.368", W 76° 16' 8.104"


Red:24/04/2026 10:54:48a.m. COT
Local:24/04/2026 10:54:48a.m. COT
N 3° 43' 26.411" W 76° 16' 8.005"


Red:24/04/2026 10:54:52a.m. COT
Local:24/04/2026 10:54:52a.m. COT
N 3° 43' 26.411" W 76° 16' 8.005"


Red:24/04/2026, 10:55:20 a.m. COT
Local:24/04/2026, 10:55:20 a.m. COT
N 3° 43' 26.318", W 76° 16' 3.237"

Red:24/04/2026, 11:31:09 a.m. COT
Local:24/04/2026, 11:31:09 a.m. COT

Red: 24/04/2026
Local: 24/04/2026
COT
COT

Red: 24/04/2026
Local: 24/04/2026
COT
COT

Rad:24/04/2026, 11:31:18 a.m. COT
Local:24/04/2026, 11:31:18 a.m. COT
N 3° 43' 26.366", W 76° 16' 8.016"


Rad:24/04/2026, 11:31:24 a.m. COT
Local:24/04/2026, 11:31:24 a.m. COT
N 3° 43' 26.366", W 76° 16' 8.016"

Red:24/04/2026 11:31:30 a.m. COT
Local:24/04/2026 11:31:30 a.m. COT
76° 16' 7.991"

11:31:35 a.m. COT
Local:24/04/2026 11:31:35 a.m. COT
26.304" W 76° 16' 7.991"

Red:24/04/2026, 11:32:10 a.m. COT
Local:24/04/2026, 11:32:10 a.m. COT
N 3° 43' 26.315", W 76° 16' 8.059"

Red:24/04/2026, 11:32:15 a.m. COT
Local:24/04/2026, 11:32:15 a.m. COT
N 3° 43' 26.315", W 76° 16' 8.059"

Red 24/04/2026, 11:32:23 a.m. COT
Local 24/04/2026, 11:32:23 a.m. COT
N 3° 43' 26.315", W 76° 16' 8.059"

Red 24/04/2026, 11:32:58 a.m. COT
Local 24/04/2026, 11:32:58 a.m. COT
N 3° 43' 26.315", W 76° 16' 8.059"

Red 24/04/2026
Local 24/04/2026

Red 24/04/2026, 11:33:10 a.m. COT
Local 24/04/2026, 11:33:10 a.m. COT
N 3° 43' 26.245" W 76° 16' 8.041"

Red:24/04/2026, 11:33:16 a.m. COT
Local:24/04/2026, 11:33:16 a.m. COT
N 3° 43' 26.268" W 76° 16' 7.947"

11:33:23 a.m. COT
11:33:23 a.m. COT
W 76° 16' 7.906"

Red: 24/04/2026, 11:33:30 a.m. COT
Local: 24/04/2026, 11:33:30 a.m. COT
N 3° 43' 26.338", W 76° 16' 7.906"

Red: 24/04/2026, 11:33:31 a.m. COT
Local: 24/04/2026, 11:33:31 a.m. COT
N 3° 43' 26.338", W 76° 16' 7.906"

REGISTRO FOTOGRÁFICO (INFLABES-BRINCA BRINCA.)






Red 24/04/2026, 9:36:16 a.m. COT
Local 24/04/2026, 9:36:16 a.m. COT
N 3° 43' 26.574" W 76° 16' 7.351"


Red 24/04/2026, 9:53:12 a.m. COT
Local 24/04/2026, 9:53:12 a.m. COT
N 3° 43' 26.559" W 76° 16' 7.546"


Red 24/04/2026, 9:55:19 a.m. COT
Local 24/04/2026, 9:55:19 a.m. COT
N 3° 43' 26.95" W 76° 16' 8.481"


Red 24/04/2026, 9:55:27 a.m. COT
Local 24/04/2026, 9:55:27 a.m. COT
N 3° 43' 26.17" W 76° 16' 7.223"

Red 24/04/2026 10:46:06 a.m. COT
Local 24/04/2026 10:46:06 a.m. COT
N 3° 43' 26.65" W 76° 16' 7.396"

Red 24/04/2026 10:46:18 a.m. COT
Local 24/04/2026 10:46:18 a.m. COT
N 3° 43' 26.682" W 76° 16' 7.249"

24 abr 2026 9:00:16 a. m.

REGISTRO FOTOGRÁFICO (TARJETAS.)



Red:24/04/2026, 9:13:35 a.m. COT
Local:24/04/2026, 9:13:35 a.m. COT
N 3° 43' 26.405", W 76° 16' 8.727"

Red:24/04/2026, 9:31:35 a.m. COT
Local:24/04/2026, 9:31:35 a.m. COT
N 3° 43' 26.484", W 76° 16' 8.822"

Red:24/04/2026, 9:44:59 a.m. COT
Local:24/04/2026, 9:44:59 a.m. COT

Red:24/04/2026, 9:45:30 a.m. COT
Local:24/04/2026, 9:45:30 a.m. COT

Red:24/04/2026, 9:56:32 a.m. COT
Local:24/04/2026, 9:56:32 a.m. COT
N 3° 43' 26.135", W 76° 16' 8.445"

Red:24/04/2026, 10:02:50 a.m. COT
Local:24/04/2026, 10:02:49 a.m. COT
N 3° 43' 26.476", W 76° 16' 8.812"

REGISTRO FOTOGRÁFICO (PINTU CARITAS.)




Red:24/04/2026, 9:32:43 a.m. COT
Local:24/04/2026, 9:32:43 a.m. COT

Red:24/04/2026, 9:34:04 a.m. COT
Local:24/04/2026, 9:34:04 a.m. COT

Red:24/04/2026, 9:34:12 a.m. COT
Local:24/04/2026, 9:34:12 a.m. COT
N 3° 43' 26.066", W 76° 16' 8.343"

Red:24/04/2026, 9:34:17 a.m. COT
Local:24/04/2026, 9:34:17 a.m. COT
N 3° 43' 26.066", W 76° 16' 8.343"

2. DESARROLLO DE LA ACTIVIDAD – CORREGIMIENTO DE COSTA RICA

En el corregimiento de Costa Rica, la jornada se desarrolló en el Centro de Integración Ciudadana (CIC), donde se contó con la participación aproximada de trescientos cincuenta (350) niños, niñas y adolescentes, evidenciando una importante asistencia de la comunidad.

Durante esta actividad se destacó la articulación con el IMDER municipal, que promovió espacios de recreación y actividad física, fomentando la participación activa y el aprovechamiento del tiempo libre. Así mismo, se contó con el acompañamiento del equipo de convivencia, quienes desarrollaron acciones orientadas al fortalecimiento de valores, la sana convivencia y el respeto entre los participantes.

Como parte central de la jornada, se llevó a cabo una obra de teatro, la cual generó un espacio de aprendizaje significativo a través del arte y la expresión, permitiendo transmitir mensajes formativos de manera dinámica y participativa.

La actividad se desarrolló en un ambiente de integración, alegría y participación, logrando impactar de manera positiva a los niños, niñas y adolescentes del sector.

DESARROLLO DE LA ACTIVIDAD





24/04/2026, 9:21:25 a.m.


24/04/2026, 9:21:35 a.m.


24/04/2026, 9:25:37 a.m.

24/04/2026, 9:37:44 a.m.


24/04/2026, 9:39:53 a.m.

24/04/2026, 9:40:37 a.m.

24/04/2026, 9:40:51 a.m.

24/04/2026, 9:40:21 a.m.


24/04/2026, 9:46:38 a.m.

24/04/2026, 9:47:20 a.m.


24/04/2026, 9:49:38 a.m.

24/04/2026, 9:51:00 a.m.

24/04/2026, 9:51:13 a.m.


24/04/2026, 9:53:25 a.m.

24/04/2026, 9:56:18 a.m.

24/04/2026, 9:59:09 a.m.

24/04/2026, 10:02:22 a.m.

24/04/2026, 10:03:02 a.m.

REGISTRO FOTOGRÁFICO (ALQUILER DE SONIDO CON AMPLIFICACIÓN DE 8000W DE POTENCIA 1 CABINA ACTIVA, 1 CABINA PASIVA, 2 MICROFONOS PARA COSTA RICA POR 4 HORAS-PLANTTAS DE AMPLIFICACIÓN.)










24/04/2026, 7:52:22 a.m.

REGISTRO FOTOGRÁFICO (SILLAS.)



REGISTRO FOTOGRÁFICO (MATERIALES PEDAGÓGICOS, ELEMENTOS INCENTIVOS FUNGIBLES, KIT DE DULCES.)




Volley Ball
24/04/2026, 8:32:27 a.m.

REGISTRO FOTOGRÁFICO (PERSONAL DE APOYO, ANIMADOR.)




24/04/2026, 9:19:50 a.m.


24/04/2026, 9:26:57 a.m.

24/04/2026, 9:35:09 a.m.

24/04/2026, 9:37:44 a.m.

24/04/2026, 9:39:37 a.m.

24/04/2026, 9:40:17 a.m.

REGISTRO FOTOGRÁFICO (ALIMENTACIÓN PERSONAL DE LOGÍSTICA.)





24/04/2026 11:04:36 a.m.

REGISTRO FOTOGRÁFICO (HIDRATACIÓN Y REFRIGERIOS.)






24/04/2026, 8:27:21 a.m.


24/04/2026, 8:32:54 a.m.

24/04/2026, 10:03:37 a.m.


24/04/2026, 10:03:42 a.m.


24/04/2026, 10:03:46 a.m.


24/04/2026, 10:03:54 a.m.


24/04/2026, 10:03:55 a.m.

24/04/2026, 10:04:20 a.m.


24/04/2026, 10:04:27 a.m.


24/04/2026, 10:05:21 a.m.


24/04/2026, 10:05:23 a.m.

24/04/2026, 10:05:48 a.m.

24/04/2026, 10:05:50 a.m.

24/04/2026, 10:48:21 a.m.

24/04/2026, 10:48:31 a.m.

24/04/2026, 10:48:50 a.m.

24/04/2026, 10:49:17 a.m.

24/04/2026, 10:49:45 a.m.

24/04/2026, 10:50:18 a.m.

24/04/2026, 10:50:28 a.m.

24/04/2026, 10:50:36 a.m.

24/04/2026, 10:50:39 a.m.


24/04/2026, 10:50:59 a.m.


24/04/2026, 10:51:44 a.m.

24/04/2026, 10:52:07 a.m.


24/04/2026, 10:54:18 a.m.


24/04/2026, 10:53:17 a.m.

REGISTRO FOTOGRÁFICO (INFLABLE)





24/04/2026, 9:35:09 a.m.

24/04/2026, 9:35:48 a.m.

24/04/2026, 9:35:53 a.m.

24/04/2026, 9:36:04 a.m.

REGISTRO FOTOGRÁFICO (PINTUCARITA)



24/04/2026, 9:21:03 a.m.

3. DESARROLLO DE LA ACTIVIDAD – SECTOR LA SELVA

En el sector de La Selva, en la Institución Educativa Desarrollo Rural La Selva, sede Concentración, se llevó a cabo la actividad dirigida a la población infantil y adolescente de esta zona.
Durante la jornada se desarrollaron actividades lúdicas, recreativas y pedagógicas, acompañadas de la entrega de refrigerios, hidratación e incentivos. La logística implementada permitió el desarrollo adecuado del evento, garantizando espacios seguros y organizados.
Adicionalmente, se realizó una obra de títeres titulada "El valor de la amistad y la verdad". Esta pieza teatral fue clave para transmitir mensajes fundamentales a los niños, niñas y adolescentes, logrando los siguientes objetivos educativos:

- **Promoción de la honestidad:** La enseñanza principal se centró en la importancia de decir siempre la verdad como base de la confianza.
- **Identificación del buen amigo:** Se brindaron herramientas para que los menores aprendan a reconocer los atributos de una amistad sana y leal.

El evento favoreció la integración de la comunidad, promoviendo la participación activa y el fortalecimiento de habilidades sociales en los niños, niñas y adolescentes. Se evidenció un ambiente de alegría, participación y apropiación del espacio, generando un impacto positivo en el bienestar de la población atendida.

EVIDENCIA FOTOGRÁFICA – LA SELVA

REGISTRO FOTOGRÁFICO DESARROLLO DE LA ACTIVIDAD.



Red:27/04/2026 10:29:25 a.m. COT
Local:27/04/2026 10:29:25 a.m. COT
N 3° 44' 47.665" W 76° 12' 25.242"

Red:27/04/2026 10:29:47 a.m. COT
Local:27/04/2026 10:29:47 a.m. COT
N 3° 44' 47.529" W 76° 12' 25.412"


Red:27/04/2026, 10:31:10 a.m. COT
Local:27/04/2026, 10:31:10 a.m. COT
N 3° 44' 47.793" W 76° 12' 25.21"

Red:27/04/2026, 10:35:43 a.m. COT
Local:27/04/2026, 10:35:42 a.m. COT
N 3° 44' 47.577" W 76° 12' 25.581"

Red 27/04/2026 10:03:07 a.m. COT
Local 27/04/2026 10:03:06 a.m. COT
N 3° 44' 47.206" W 76° 12' 25.201"


Red 27/04/2026 10:40:20 a.m. COT
Local 27/04/2026 10:40:19 a.m. COT
N 3° 44' 47.282" W 76° 12' 25.260"

Red:27/04/2026, 10:51:14 a.m. COT
Local:27/04/2026, 10:51:11 a.m. COT
N 3° 44' 47.473", W 76° 12' 25.345"

Red:27/04/2026, 11:16:31 a.m. COT
Local:27/04/2026, 11:16:31 a.m. COT
N 3° 44' 47.587", W 76° 12' 25.106"

REGISTRO FOTOGRAFICO (ALQUILER DE SONIDO CON AMPLIFICACIÓN DE 8000W DE POTENCIA 1 CABINA ACTIVA, 1 CABINA PASIVA, 2 MICROFONOS-ALQUILER DE PLANTAS PARA AMPLIFICACIÓN)






Red:27/04/2026 10:53:40am COT
Local:27/04/2026 10:53:40am COT




Red:27/04/2026, 11:17:52 a.m. COT
Local:27/04/2026, 11:17:50 a.m. COT
N 3° 44' 47.260", W 76° 12' 25.490"


Red:27/04/2026, 11:17:55 a.m. COT
Local:27/04/2026, 11:17:52 a.m. COT
N 3° 44' 47.242", W 76° 12' 25.425"

REGISTRO FOTOGRÁFICO (MATERIALES PEDAGÓGICOS Y ELEMENTOS O INCENTIVOS FUNGIBLES






Red:27/04/2026, 9:33:46 a.m. COT
Local:27/04/2026, 9:33:46 a.m. COT
N 3° 44' 47.171", W 76° 12' 25.182"


Red:27/04/2026, 9:33:50 a.m. COT
Local:27/04/2026, 9:33:50 a.m. COT
N 3° 44' 47.056", W 76° 12' 25.240"

Red:27/04/2026, 9:34:05 a.m. COT
Local:27/04/2026, 9:34:05 a.m. COT
N 3° 44' 47.037" , W 76° 12' 25.131"


Red:27/04/2026, 9:34:45 a.m. COT
Local:27/04/2026, 9:34:45 a.m. COT
N 3° 44' 47.427" , W 76° 12' 25.003"

Red:27/04/2026, 11:09:19 a.m. COT
Local:27/04/2026, 11:09:20 a.m. COT

Red:27/04/2026, 11:11:13 a.m. COT
Local:27/04/2026, 11:11:13 a.m. COT

Red:27/04/2026, 11:31:51 a.m. COT
Local:27/04/2026, 11:31:51 a.m. COT

Red:27/04/2026, 11:34:48 a.m. COT
Local:27/04/2026, 11:34:48 a.m. COT


Local:27/04/2026 11:35:24 am GMT
N 3° 44' 47.545" W -76° 12' 25.011"

Local:27/04/2026 12:38:31 pm GMT
N 3° 44' 47.699" W 76° 12' 25.090"


Feliz
Niñez!


27 abr 2026 12:16:33 p.m.

27 abr 2026 12:16:23 p.m.

27 abr 2026 12:16:01 p.m.


27 abr 2026 12:15:43 p.m.

27 abr 2026 12:15:21 p.m.


27 abr 2026 12:14:35 p.m.

27 abr 2020 12:16:50 p.m.

Red: 27/04/2026 11:31:51 a.m. COT
Local: 27/04/2026 11:31:51 a.m. COT



Red: 27/04/2026 11:45:26 a.m. COT
Local: 27/04/2026 11:45:26 a.m. COT

REGISTRO FOTOGRÁFICOS (KIT DE DULCES)





Red 27/04/2026 11:49:17 a.m. COT
Local 27/04/2026 11:49:17 a.m. COT
N 3° 44' 47.230" W-76° 12' 24.998"

Red 27/04/2026 11:49:25 a.m. COT
Local 27/04/2026 11:49:25 a.m. COT
N 3° 44' 47.369" W-76° 12' 25.016"


Red:27/04/2026 11:9:27 a.m. COT
Local:27/04/2026 11:9:27 a.m. COT
N: 4° 44' 47.39" W: 76° 12' 25.016"

Red:27/04/2026 11:50:01 a.m. COT
Local:27/04/2026 11:50:01 a.m. COT
N: 4° 44' 47.452" W: 76° 12' 24.94"

REGISTO FOTOGRÁFICO (PERSONAL DE APOYO Y ANIMADOR)



Red 27/04/2026, 10:29:18 a.m. COT
Local 27/04/2026, 10:29:15 a.m. COT
N 3° 44' 47.759", W 76° 12' 25.330"


Red 27/04/2026, 11:14:13 a.m. COT
Local 27/04/2026, 11:14:13 a.m. COT
N 3° 44' 47.794", W 76° 12' 24.940"

Red:27/04/2026 11:49:36 a.m. COT
Local:27/04/2026 11:49:36 a.m. COT
N: 3° 44' 47.510" W: 76° 12' 24.948"


Red:27/04/2026 11:50:59 a.m. COT
Local:27/04/2026 11:50:59 a.m. COT
N: 3° 44' 47.775" W: 76° 12' 25.179"

Red:27/04/2026
Local:27/04/2026
COT
COT

REGISTO FOTOGRÁFICO (HIDRATACIÓN Y REFRIGERIOS)






Red 27/04/2026 11:22:16 a.m. COT
Local 27/04/2026 11:22:16 a.m. COT
N 3° 44' 47.535" W 76° 12' 25.252"


Red 27/04/2026 11:22:28 a.m. COT
Local 27/04/2026 11:22:28 a.m. COT
N 3° 44' 47.612" W 76° 12' 25.230"

Red:27/04/2026, 11:22:35 a.m. COT
Local:27/04/2026, 11:22:35 a.m. COT
N 3° 44' 47.580" W 76° 12' 25.295"

Red:27/04/2026, 11:22:49 a.m. COT
Local:27/04/2026, 11:22:49 a.m. COT
N 3° 44' 47.529" W 76° 12' 25.347"

Red 27/04/2026 11:23:49 a.m. COT
Locd 27/04/2026 11:23:49 a.m. COT
N 3° 7' 47.548" W 76° 12' 25.167"


Red 27/04/2026 11:24:38 a.m. COT
Locd 27/04/2026 11:24:38 a.m. COT
N 3° 7' 47.645" W 76° 12' 25.169"

Red 27/04/2026, 11:28:40 a.m. COT
Local 27/04/2026, 11:28:40 a.m. COT
N 3° 44' 47.762" W 76° 12' 25.052"

Red 27/04/2026, 11:28:52 a.m. COT
Local 27/04/2026, 11:28:52 a.m. COT
N 3° 44' 47.762" W 76° 12' 25.409"

Red:27/04/2026, 9:54:08 a.m. COT
Local:27/04/2026, 9:54:08 a.m. COT
N 3° 44' 47.542", W 76° 12' 24.868"

Red:27/04/2026, 9:54:21 a.m. COT
Local:27/04/2026, 9:54:21 a.m. COT
N 3° 44' 47.759", W 76° 12' 24.918"

Red:27/04/2026, 9:54:33 a.m. COT
Local:27/04/2026, 9:54:33 a.m. COT

La hora de la red no está sincronizada
Local:27/04/2026, 9:55:32 a.m. COT
N 3° 44' 47.940", W 76° 12' 25.051"

La hora de la red no está sincronizada
Local:27/04/2026, 9:55:39 a.m. COT
N 3° 44' 47.796", W 76° 12' 24.627"

Red:27/04/2026, 9:57:48 a.m. COT
Local:27/04/2026, 9:57:47 a.m. COT
N 3° 44' 47.408", W 76° 12' 24.762"

REGISTO FOTOGRÁFICO (TRANSPORTE URBANO Y RURAL)






Red 27/04/2026, 8:01:28 a.m. COT
Local 27/04/2026, 8:01:28 a.m. COT
N 3° 43' 40.095", W 76° 13' 45.244"

Red 27/04/2026, 8:43:32 a.m. COT
Local 27/04/2026, 8:43:32 a.m. COT
N 3° 45' 8.221", W 76° 13' 57.857"


Red:27/04/2026, 8:43:41 a.m. COT
Local:27/04/2026, 8:43:41 a.m. COT
N 3° 45' 8.072", W 76° 13' 58.021"

Red:27/04/2026, 9:17:42 a.m. COT
Local:27/04/2026, 9:17:42 a.m. COT
N 3° 44' 47.934", W 76° 12' 25.737"

Red 27/04/2026 9:20:41am COT
Local 27/04/2026 9:20:41am COT
N 3° 47' 8.218" W 76° 12' 26.056"


Red 27/04/2026 9:20:44am COT
Local 27/04/2026 9:20:44am COT
N 3° 47' 8.285" W 76° 12' 26.067"


La hora de la red no está sincronizada
Local: 27/04/2026 12:40:4 p.m. COT
N: 3°24'43.34" W: 76°45'08.4"


La hora de la red no está sincronizada
Local: 27/04/2026 12:44:4 p.m. COT
N: 3°24'43.67" W: 76°45'12.29"

La hora de la red no está sincronizada
Local 27/04/2026 12:57:45 p.m. COT
N 3°44'38.30" W 76°12'25.25"

REGISTO FOTOGRÁFICO (INFLABLE)






Red:27/04/2026, 9:42:14 a.m. COT
Local:27/04/2026, 9:42:14 a.m. COT
N 3° 44' 47.373", W 76° 12' 24.993"

Red:27/04/2026, 9:43:06 a.m. COT
Local:27/04/2026, 9:43:06 a.m. COT
N 3° 44' 47.371", W 76° 12' 25.022"

REGISTO FOTOGRÁFICO (PINTUCARITA)

Red:27/04/2026, 10:52:22 a.m. COT
Local:27/04/2026, 10:52:20 a.m. COT


Red:27/04/2026, 10:52:24 a.m. COT
Local:27/04/2026, 10:52:22 a.m. COT
N 3° 44' 47.642", W 76° 12' 25.422"


Red:27/04/2026, 11:19:45 a.m. COT
Local:27/04/2026, 11:19:45 a.m. COT
N 3° 44' 47.672", W 76° 12' 25.473"


Red:
0:15 a.m. COT
Local:
0:14 a.m. COT

enlace operativo

SuAporte | AUTOLIQUIDACION CONSOLIDADA

Fecha creación reporte: 2026-04-15, 03:53:12 PM | Tipo Planilla: E: PLANILLA EMPLEADOS EMPRESAS. | Número Planilla: 84397926

Periodo Cotización: marzo de 2026 | Periodo Servicio: abril de 2026 | Referencia pago (PIN): 8909619661

PAGADO 14/04/2026 EN HORARIO EXTENDIDO

I. DATOS DEL APORTANTE

Razón Social	FUNDACION PARA EL CRECIMIENTO Y DESARROLLO INTEGRAL		
Documento	N1900407673	Dirección	CL 38A NORTE #3 CN - 90 PRADOS DEL NORTE
Tipo de Empresa	EMPLEADOR	Teléfono	3906530
Tipo Persona	JURÍDICA	Forma Presentación	ÚNICO
Ciudad	CALI	Departamento	VALLE DEL CAUCA
Representante Legal	SANCHEZ MARIA ULDREY	Identificación	CC 29701658
Total Afiliados	1	ARP	ARL SURA

II. DETALLE DEL APORTANTE

Datos del Afiliado				Novedades																			Pensiones		Salud			Riesgos			Cajas			Parafiscales				Total
Identificación	Apellidos y Nombres	Tipo Cotizante	Subtipo Cotizante	IGE	RET	RET P	TDE	TAE	TDP	TAP	VSP	COR	VST	SLN	IGE	LMA	VAC	AVP	VCT	IRP	Días EPS	Días ARP	Días Pens	Días CCF	Administradora	IBC Pensión	Aporte Pensión	Administradora	IBC Salud	Aporte Salud	Tarifa	IBC Riesgos	Aporte Riesgos	Administradora	IBC Caja	Aporte Caja	Aporte SENA	Aporte ICBF	ESAP	Aporte Min Educ	Total
29701658	MARIA ULDREY SANCHEZ	01	00																		0	0	30	30	(025-AF) MINSALUD AFP	$ 0	$ 0	(EPS016) EPS SURA	$ 1.750.905	$ 218.900	2.436	$ 1.750.905	$ 42.700	(CCF50) COMFENALCO VALLE	$ 1.750.905	$ 70.100	$ 35.100	$ 52.600	$ 0	$ 0	$ 419.400

III. TOTALES

IBC Pensión	IBC Salud	IBC Riesgos	IBC Cajas	Aportes Pensión	Aportes Salud	Aportes Riesgos	Aportes Cajas	Aportes Sena	Aportes ICBF	Aportes ESAP	Aportes Min Educación	(Incapacidades, Licencias, Saldos a Favor) EPS	Incapacidades ARP	SUBTOTAL SIN INTERESES DE MORA	TOTAL INTERESES DE MORA	TOTAL FINAL
$ 0	$ 1.750.905	$ 1.750.905	$ 1.750.905	$ 0	$ 218.900	$ 42.700	$ 70.100	$ 35.100	$ 52.600	$ 0	$ 0	$ 0	$ 0	$ 419.400	$ 0	$ 419.400

Enlace Operativo – Línea Expertos en PILA: Barranquilla (605) 385 24 44 · Bogotá (601) 742 44 88 · Bucaramanga (607) 697 87 27 · Cali (602) 485 94 44 · Cartagena (605) 693 77 27 · Pereira (606) 340 13 27 · Manizales (606) 892 80 27 · Medellín (604) 604 27 27 · Desde otras ciudades: 01 8000 51 93 77 · WhatsApp: 3104416952

Antes de imprimir, asegúrese que sea realmente necesario. Proteger el medio ambiente está en nuestras manos.

EXPERTOS en PILA

UNIDAD ADMINISTRATIVA ESPECIAL **JUNTA CENTRAL DE CONTADORES**

Certificado No:

LA REPUBLICA DE COLOMBIA

MINISTERIO DE COMERCIO, INDUSTRIA Y TURISMO

UNIDAD ADMINISTRATIVA ESPECIAL

JUNTA CENTRAL DE CONTADORES

CERTIFICA A:
QUIEN INTERESE

Que el contador público **NOEMI VASQUEZ MARULANDA** identificado con CÉDULA DE CIUDADANÍA No 31529802 de JAMUNDI (VALLE DEL CAUCA) Y Tarjeta Profesional No 69305-T SI tiene vigente su inscripción en la Junta Central de Contadores y desde los últimos 5 años.

NO REGISTRA ANTECEDENTES DISCIPLINARIOS **********
****
****

Dado en BOGOTA a los 28 días del mes de Enero de 2026 con vigencia de (3) Meses, contados a partir de la fecha de su expedición.

SANDRA MILENA BARRIOS PULIDO
DIRECTOR GENERAL

ESTE CERTIFICADO DIGITAL TIENE PLENA VALIDEZ DE CONFORMIDAD CON LO ESTABLECIDO EN EL ARTICULO 2 DE LA LEY 527 DE 1999, DECRETO UNICO REGLAMENTARIO 1074 DE 2015 Y ARTICULO 6 PARAGRAFO 3 DE LA LEY 962 DEL 2005

Para confirmar los datos y veracidad de este certificado, lo puede consultar en la página web www.jcc.gov.co digitando el número del certificado

CERTIFICADO DE PAGOS APORTES SISTEMA GENERAL DE SEGURIDAD SOCIAL PARAFISCALES

El suscrito contador público **NOEMI VASQUEZ MARULANDA** hace constar que la FUNDACIÓN CDI – FUNDACION PARA EL CRECIMIENTO Y DESARROLLO INTEGRAL con NIT. 900.407.673-1, ha cumplido y se encuentra al día con sus obligaciones provenientes del sistema de salud, riesgos profesionales, pensiones y aportes a la caja de compensación Familiar, Instituto Colombiano de Bienestar Familiar y Servicio Nacional de Aprendizaje.

La anterior certificación se expide para efectos de dar cumplimiento al Artículo 50 de la Ley 789 de 2002.

Santiago de Cali, 27 de abril de 2026.

Atentamente,

NOEMI VASQUEZ MARULANDA
Contador Público
Tarjeta profesional No.69305-T
C.C. 31.529.802 de Jamundí (Valle del Cauca)

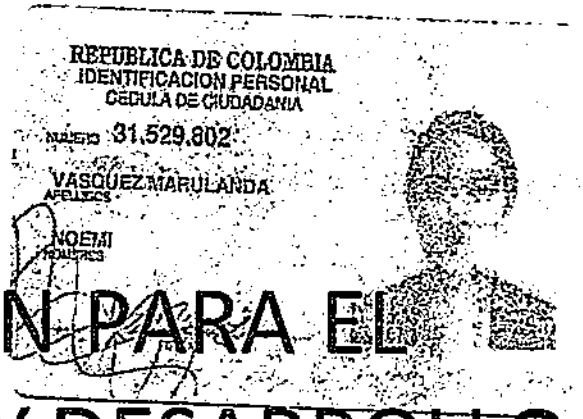

FUNDACION PARA EL CRECIMIENTO Y DESARROLLO SOCIAL CDI
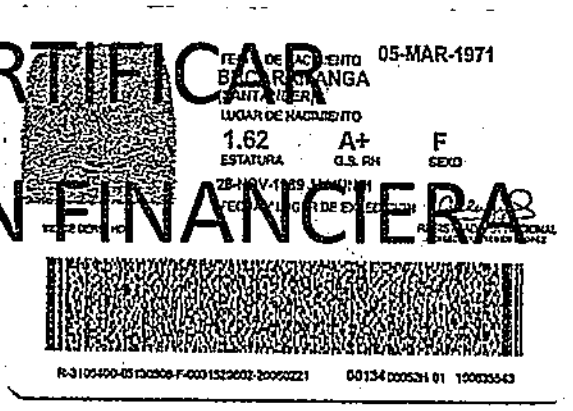
PARA CERTIFICAR INFORMACION FINANCIERA